

1996 Finances of Minnesota Towns

Overview

In 1996, Minnesota's 1,795 towns collected total revenues of \$146.3 million, which was an increase of \$10.1 million over the total revenues collected in 1995. This increase was generated by higher revenues from taxes, intergovernmental grants and aids, charges for services, licenses and permits, and interest earnings.

Minnesota towns spent \$150.8 million to provide public services. Of the \$150.8 million, current expenditures accounted for \$110.3 million; capital outlays accounted for \$29.8 million; and debt service accounted for \$10.6 million. Current expenditures increased 9.7 percent between 1995 and 1996.

The current expenditures of towns totaled \$110.3 million in 1996, an increase of 9.7 percent over 1995.

Revenues

Towns raised \$146.3 million to finance public services in 1996. This represents an increase of 7.4 percent over 1995. The principal sources of revenues were: taxes (51.2 percent), intergovernmental revenues (33.5 percent), and charges for services (3.7 percent).

Taxes and intergovernmental revenues accounted for 84.7 percent of town revenues in 1996.

- **Taxes.** The largest source of revenues for towns in 1996 was taxes, which accounted for 51.2 percent of all town revenues. Towns collected tax revenues of \$74.9 million in 1996. This was an increase of \$4.2 million or 5.9 percent over taxes collected in 1995. Since 1990, taxes have accounted for over 50 percent of the total revenues, except in 1993, when 49.6 percent of revenues were derived from taxes.
- **Intergovernmental Revenues.** Intergovernmental revenues were the second largest source of town revenues in 1996, accounting for 33.5 percent of total revenues. Town intergovernmental revenues totaled \$49.0 million in 1996, an increase of 8.9 percent from 1995. Intergovernmental revenues include grants and aids from federal, state, county and local governments.

State grants and aids. The largest provider of intergovernmental revenues to towns was the State of Minnesota. State grants to towns totaled \$39.5 million, an increase of \$1.9 million over 1995. The percent of total revenues from state grants decreased from 27.6 percent in 1995 to 27.0 percent in 1996. The major sources of intergovernmental revenues from the state are highway aids (gas tax refund), Homestead and Agricultural Credit Aid (HACA) and Local Government Aid (LGA).

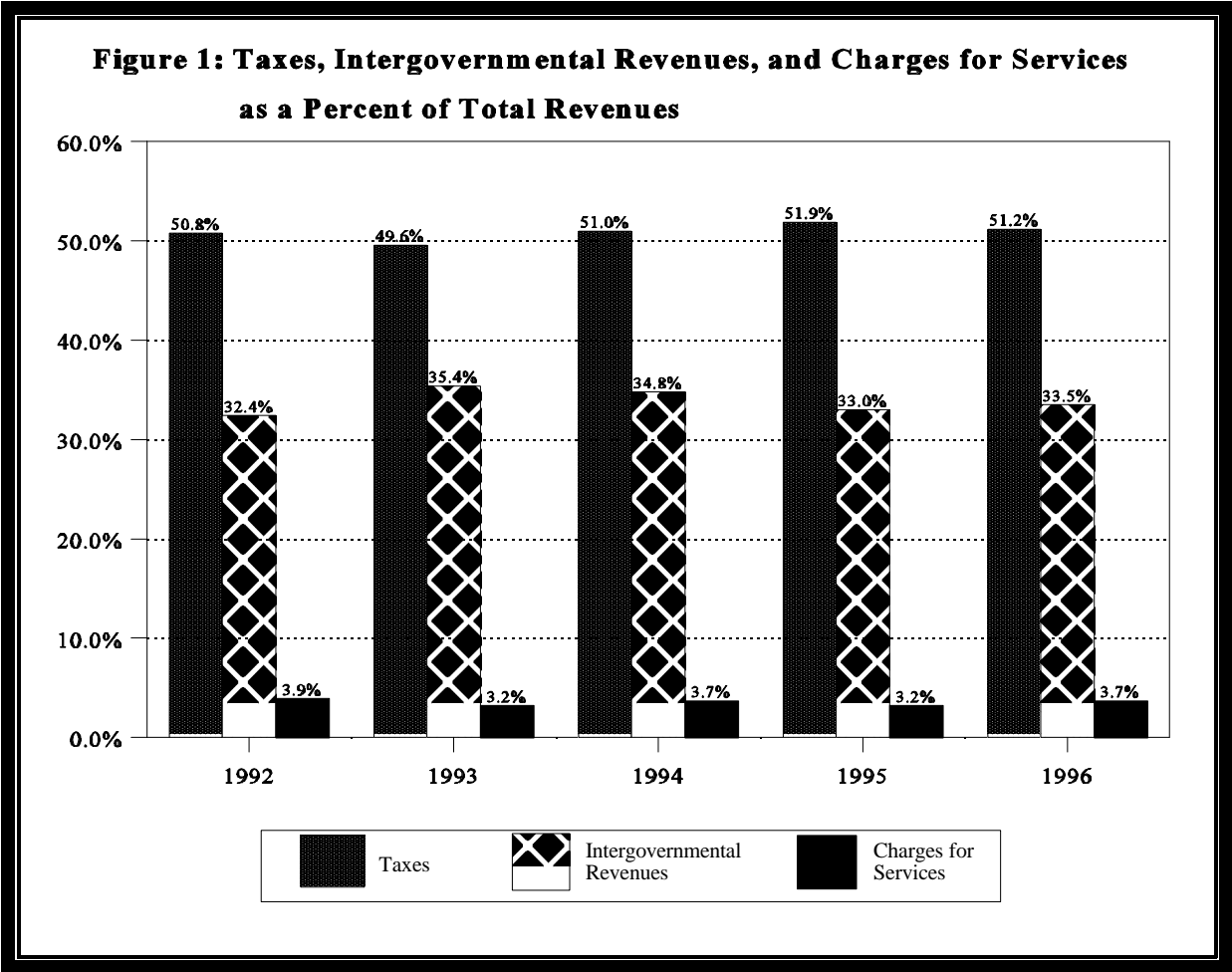
Federal grants and aids. The federal government provided \$1.6 million to

Minnesota towns in 1996. This represents an increase of \$1.2 million or 257.7 percent over 1995. Federal grants and aids have increased 856.1 percent from 1992 through 1996. These increases are primarily the result of disaster relief grants the towns received in 1996 to repair damage caused by various natural disasters.

County and Local Unit grants. Counties provided \$3.3 million to towns for road and bridge activities in 1996. This was an increase of \$302,792 over 1995. Towns also received \$3.6 million in county grants for other activities. Total county grants to towns were up 11.9 percent from 1995. Local unit grants totaled \$930,653 in 1996, up 28.8 percent from 1995.

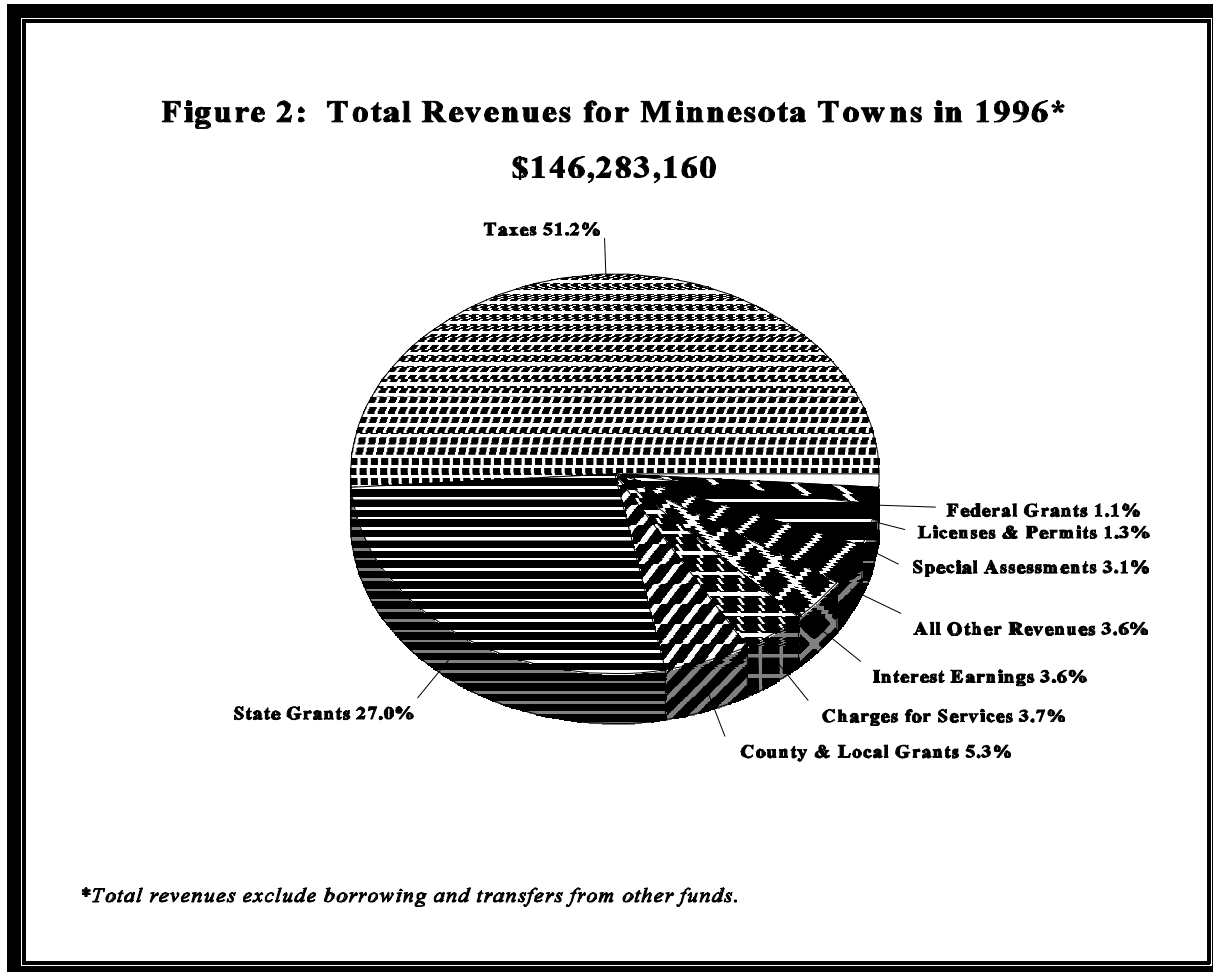
- **Charges for services.** Towns received \$5.4 million from charges for services in 1996. This represents an increase of 22.1 percent over 1995. Over the period of 1992 through 1996, revenue from charges for services increased 17.8 percent. The proportion of total revenues from charges for services decreased from 3.9 percent in 1992 to 3.7 percent in 1996.

Figure 1 provides a comparison of taxes, intergovernmental revenues and charges for services for the years 1992 through 1996.



- **Special assessments.** Towns collected special assessments totaling \$4.6 million in 1996, which accounted for 3.1 percent of all revenues. Two towns, Oakport in Clay County and White Bear in Ramsey County, accounted for 31.5 percent of all special assessments collected. Over the five-year period from 1992 to 1996, special assessments as a percent of all revenues has decreased from 4.4 percent to 3.1 percent.
- **Other sources of revenues.** Licenses and permits increased 36.3 percent from 1995. Interest earnings increased \$965,171 or 22.3 percent over 1995. The “All Other Revenues” category decreased \$447,639 or 7.9 percent from 1995 to 1996.

Figure 2 illustrates the portion of revenues that each source provides.



Total Expenditures

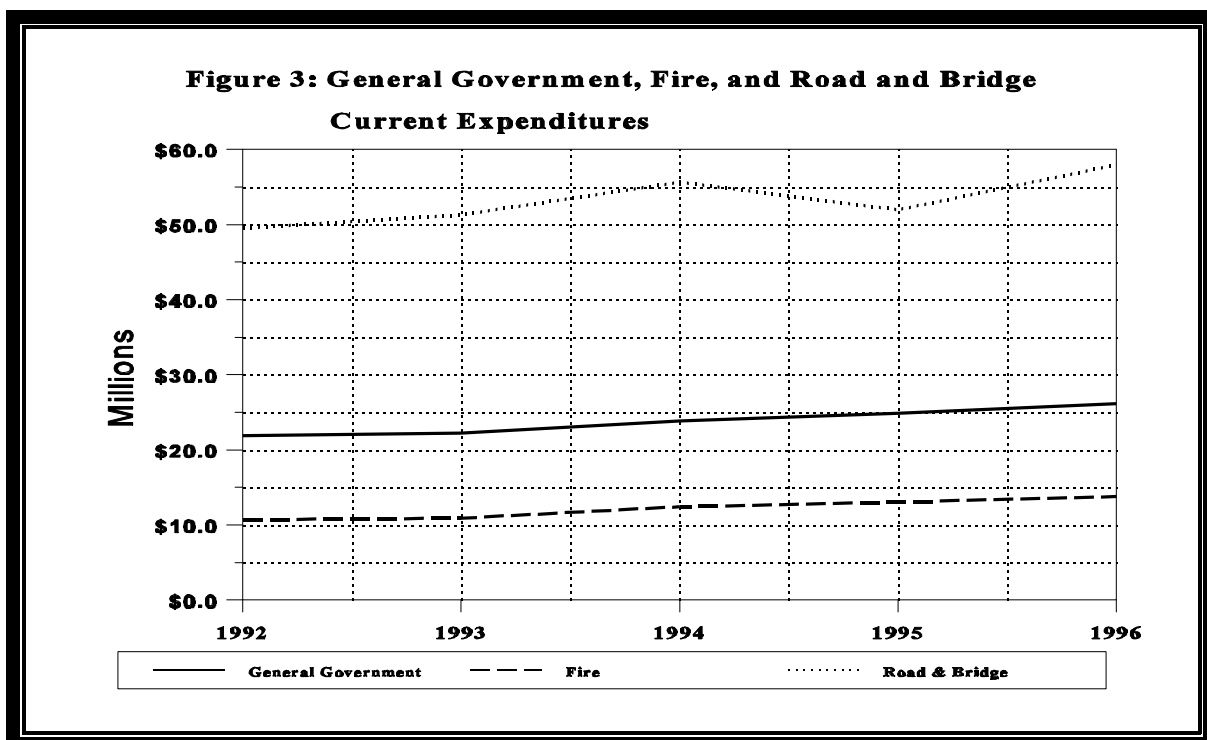
Current Expenditures

Minnesota towns had current expenditures of \$110.3 million, which was \$9.7 million or 9.7 percent more than in 1995. Current expenditures exclude capital outlays, debt service and transfers to other funds.

- **Road and bridge.** The road and bridge function represents the largest current expenditure for towns, accounting for \$58.0 million or 52.6 percent of all current expenditures. Towns spent \$5.9 million or 11.4 percent more on road and bridge activity in 1996 than in 1995. Over the latest ten-year period, road and bridge activities have consistently accounted for over 50 percent of all current expenditures.
- **General government.** General government services were the second largest current expenditure in 1996. Current expenditures for general government totaled \$26.2 million or 23.7 percent of all current expenditures. Services included in general government are for the town board, financial administration, elections and other items related to the administration of the town.
- **Fire protection.** Minnesota towns spent \$13.8 million for fire protection in 1996. This accounted for 12.5 percent of current expenditures in 1996, as compared to 13.0 percent of current expenditures in 1995. Many towns contract for fire protection with a city fire department.

Road and bridge activities accounted for 52.6 percent of all current expenditures.

Figure 3 provides a comparison of general government, fire, and road and bridge current expenditures.



All other public safety, water and sewer, and all other expenditures. In 1996, “All Other Public Safety” increased \$23,141 or 1.0 percent over 1995. Water and sewer expenditures increased by \$406,943 or 23.3 percent, and the “All Other Current Expenditures” category increased \$1.4 million or 21.0 percent over 1995.

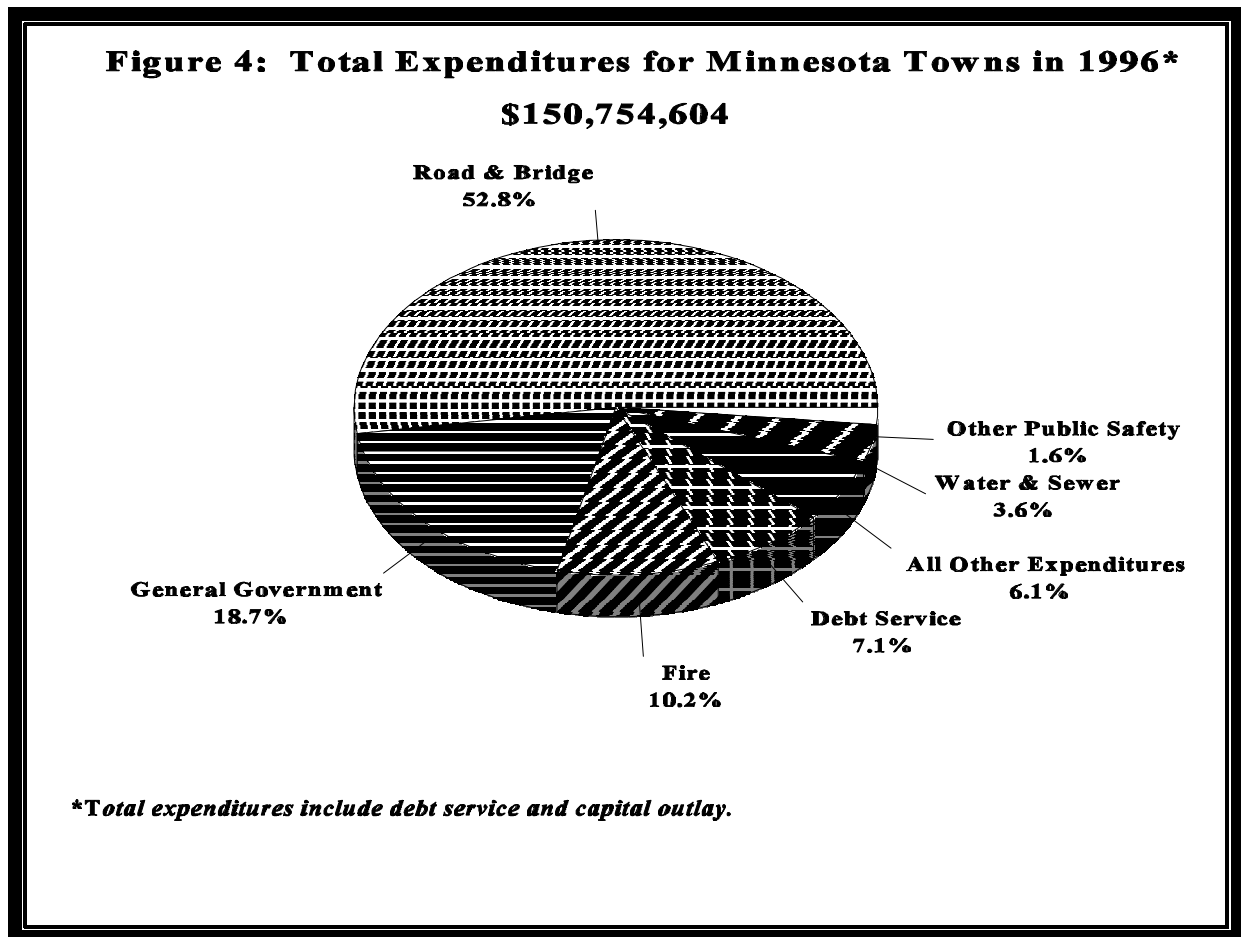
Capital Outlay and Debt Service

Capital outlays accounted for 19.8 percent of total expenditures in 1996.

Capital spending totaled \$29.8 million in 1996. This represents a 35.8 percent increase over 1995. Road and bridge construction and equipment purchases accounted for \$21.6 million or 72.3 percent of all capital spending. The town of Pokegama in Pine County accounted for 65.4 percent of the capital outlay for water and sewer.

Towns had debt service expenditures of \$10.6 million. This accounted for 7.1 percent of all expenditures. Debt service expenditures include the principal and interest payments on outstanding indebtedness.

Figure 4 provides a summary of total expenditures including current expenditures, capital outlays and debt service.



Indebtedness

During the year, bonds totaling \$9.4 million were issued and \$6.1 million were retired, leaving \$38.8 million outstanding at the end of 1996. Only 62 or 3.5 percent of the 1,795 towns have any bonded indebtedness. The towns of Oakport in Clay County and White Bear in Ramsey County accounted for 52.6 percent of the outstanding bonded indebtedness.

Other long-term indebtedness outstanding at the end of 1996 totaled \$9.1 million. Towns reported \$281,817 in short-term indebtedness.

The following table provides a two-year summary of bonds outstanding classified by type of bond:

Type of Issue	1996	1995
General Obligation	7,059,121	7,837,857
Special Assessment	27,035,866	20,648,711
All Other	4,686,000	3,027,600
Total Bonded Indebtedness	38,780,987	31,514,168

TABLE 1
REVENUES OF TOWNS
FOR THE YEARS ENDED DECEMBER 31, 1992 THROUGH 1996

	1992*		1993		1994		1995		1996		1 Year Percent Change	5 Year Percent Change
Population	904,670		911,980		918,278		924,138		928,400		0.5%	2.6%
Number of Towns	1,801		1,801		1,797		1,797		1,795			
Taxable Tax Capacity	576,020,331		595,594,903		575,786,209		610,824,120		652,282,847		6.8%	13.2%
Tax Levy	63,189,852		66,882,375		67,879,260		73,332,194		76,485,033		4.3%	21.0%
REVENUES	<u>Amount</u>	<u>%</u>	<u>Amount</u>	<u>%</u>	<u>Amount</u>	<u>%</u>	<u>Amount</u>	<u>%</u>	<u>Amount</u>	<u>%</u>		
Taxes	59,154,812	50.8%	61,917,459	49.6%	67,033,762	51.0%	70,687,500	51.9%	74,878,189	51.2%	5.9%	26.6%
Special Assessments	5,179,748	4.4%	4,691,535	3.8%	4,677,234	3.6%	4,701,352	3.5%	4,568,361	3.1%	-2.8%	-11.8%
Licenses and Permits	1,385,296	1.2%	1,543,730	1.2%	1,610,140	1.2%	1,427,605	1.0%	1,946,421	1.3%	36.3%	40.5%
Intergovernmental Revenues												
Federal Grants	168,628	0.1%	3,616,143	2.9%	1,032,985	0.8%	450,802	0.3%	1,612,319	1.1%	257.7%	856.1%
State	31,145,125	26.7%	34,051,133	27.3%	37,218,217	28.3%	37,649,546	27.6%	39,532,271	27.0%	5.0%	26.9%
County												
Highway Grants	2,396,378	2.1%	2,333,948	1.9%	3,180,307	2.4%	3,026,523	2.2%	3,329,315	2.3%	10.0%	38.9%
All Other	2,666,557	2.3%	2,619,916	2.1%	3,006,189	2.3%	3,130,251	2.3%	3,557,614	2.4%	13.7%	33.4%
Local Unit Grants	1,379,081	1.2%	1,557,689	1.2%	1,268,033	1.0%	722,667	0.5%	930,653	0.6%	28.8%	-32.5%
TOTAL INTERGOVERNMENTAL REVENUES	37,755,769	32.4%	44,178,829	35.4%	45,705,731	34.8%	44,979,789	33.0%	48,962,172	33.5%	8.9%	29.7%
Charges for Services	4,573,574	3.9%	3,971,126	3.2%	4,811,255	3.7%	4,412,934	3.2%	5,389,002	3.7%	22.1%	17.8%
Interest Earnings	3,958,305	3.4%	3,354,516	2.7%	3,581,966	2.7%	4,329,389	3.2%	5,294,560	3.6%	22.3%	33.8%
All Other Revenues	4,433,154	3.8%	5,220,484	4.2%	4,096,065	3.1%	5,692,094	4.2%	5,244,455	3.6%	-7.9%	18.3%
TOTAL REVENUES	116,440,658	100.0%	124,877,679	100.0%	131,516,153	100.0%	136,230,663	100.0%	146,283,160	100.0%	7.4%	25.6%
OTHER FINANCING SOURCES												
Borrowing	7,511,787		12,514,853		7,717,343		2,210,019		11,671,731		428.1%	55.4%
Transfers In	5,842,504		5,848,977		6,246,163		5,349,895		7,382,130		38.0%	26.4%
TOTAL REVENUES AND OTHER SOURCES	129,794,949		143,241,509		145,479,659		143,790,577		165,337,021		15.0%	27.4%

Note: [*] 1992 includes the towns with fiscal years ending February 1993.

**TABLE 2
EXPENDITURES OF TOWNS
FOR THE YEARS ENDED DECEMBER 31, 1992 THROUGH 1996**

	1992*		1993		1994		1995		1996		1 Year Percent Change	5 Year Percent Change
	Amount	%	Amount	%	Amount	%	Amount	%	Amount	%		
EXPENDITURES												
General Government												
Current Expenditures	21,893,736	17.2%	22,295,952	18.1%	23,885,105	17.5%	24,851,316	19.0%	26,161,947	17.4%	5.3%	19.5%
Capital Outlay	977,948	0.8%	2,026,366	1.6%	1,505,970	1.1%	1,459,778	1.1%	1,999,552	1.3%	37.0%	104.5%
Total	22,871,684	18.0%	24,322,318	19.7%	25,391,075	18.6%	26,311,094	20.1%	28,161,499	18.7%	7.0%	23.1%
Fire												
Current Expenditures	10,763,868	8.5%	10,856,424	8.8%	12,471,396	9.1%	13,108,204	10.0%	13,793,381	9.1%	5.2%	28.1%
Capital Outlay	1,385,112	1.1%	917,705	0.7%	933,676	0.7%	1,423,535	1.1%	1,575,470	1.0%	10.7%	13.7%
Total	12,148,980	9.5%	11,774,129	9.5%	13,405,072	9.8%	14,531,739	11.1%	15,368,851	10.2%	5.8%	26.5%
All Other Public Safety												
Current Expenditures	1,905,357	1.5%	1,809,768	1.5%	2,025,714	1.5%	2,315,982	1.8%	2,339,123	1.6%	1.0%	22.8%
Capital Outlay	46,699	0.0%	116,285	0.1%	96,244	0.1%	181,477	0.1%	83,203	0.1%	-54.2%	78.2%
Total	1,952,056	1.5%	1,926,053	1.6%	2,121,958	1.6%	2,497,459	1.9%	2,422,326	1.6%	-3.0%	24.1%
Road and Bridge												
Current Expenditures	49,506,223	38.9%	51,262,573	41.6%	55,710,387	40.7%	52,031,176	39.8%	57,975,568	38.5%	11.4%	17.1%
Capital Outlay	17,661,984	13.9%	16,511,916	13.4%	21,758,994	15.9%	17,482,858	13.4%	21,552,193	14.3%	23.3%	22.0%
Total	67,168,207	52.7%	67,774,489	55.0%	77,469,381	56.6%	69,514,034	53.1%	79,527,761	52.8%	14.4%	18.4%
Water and Sewer												
Current Expenditures	2,126,457	1.7%	1,744,195	1.4%	1,749,153	1.3%	1,746,382	1.3%	2,153,325	1.4%	23.3%	1.3%
Capital Outlay	2,097,178	1.6%	1,226,143	1.0%	648,806	0.5%	260,631	0.2%	3,226,268	2.1%	1137.9%	53.8%
Total	4,223,635	3.3%	2,970,338	2.4%	2,397,959	1.8%	2,007,013	1.5%	5,379,593	3.6%	168.0%	27.4%
All Other												
Current Expenditures	6,024,595	4.7%	6,352,888	5.2%	6,383,702	4.7%	6,502,244	5.0%	7,870,242	5.2%	21.0%	30.6%
Capital Outlay	3,251,873	2.6%	1,323,651	1.1%	1,328,065	1.0%	1,147,914	0.9%	1,378,368	0.9%	20.1%	-57.6%
Total	9,276,468	7.3%	7,676,539	6.2%	7,711,767	5.6%	7,650,158	5.8%	9,248,610	6.1%	20.9%	-0.3%
TOTAL CURRENT EXPENDITURES	92,220,236	72.4%	94,321,800	76.5%	102,225,457	74.7%	100,555,304	76.8%	110,293,586	73.2%	9.7%	19.6%
TOTAL CAPITAL OUTLAY	25,420,794	20.0%	22,122,066	17.9%	26,271,755	19.2%	21,956,193	16.8%	29,815,054	19.8%	35.8%	17.3%
DEBT SERVICE												
Principal Payments	7,117,515	5.6%	4,642,485	3.8%	5,852,792	4.3%	5,856,267	4.5%	8,095,913	5.4%	38.2%	13.7%
Interest and Fiscal Charges	2,602,423	2.0%	2,248,775	1.8%	2,439,521	1.8%	2,485,504	1.9%	2,550,051	1.7%	2.6%	-2.0%
Total	9,719,938	7.6%	6,891,260	5.6%	8,292,313	6.1%	8,341,771	6.4%	10,645,964	7.1%	27.6%	9.5%
TOTAL EXPENDITURES	127,360,968	100.0%	123,335,126	100.0%	136,789,525	100.0%	130,853,268	100.0%	150,754,604	100.0%	15.2%	18.4%
OTHER FINANCING USES												
Transfers Out	5,842,504		5,825,283		6,246,163		5,358,030		7,382,130		37.8%	26.4%
TOTAL EXPENDITURES AND OTHER USES	133,203,472		129,160,409		143,035,688		136,211,298		158,136,734		16.1%	18.7%

Note: [*] 1992 includes the towns with fiscal years ending February 1993.

Table 3
 Classification of Revenues
 For the Year Ended December 31, 1996

Name of Town	Taxable Tax Capacity	Tax Levy Payable 1996	Taxes	Special Assessments	Licenses and Permits	INTERGOVERNMENTAL REVENUES					Charges For Services	Interest Earnings	All Other Revenues	Total Revenues	Other Sources		Total Revenues & Other Sources
						Federal Grants	State Grants	County Grants	Local Units Grants	Total					Borrowing	Transfers In	
AITKIN																	
AITKIN	411,296	61,385	60,761	3,354	---	---	37,990	---	---	37,990	1,606	2,916	2	106,629	---	---	106,629
BALL BLUFF	89,830	12,840	13,664	---	---	---	25,477	---	4,034	29,511	---	552	2,287	46,014	---	---	46,014
BALSAM	23,125	1,279	---	---	---	---	---	---	---	---	---	---	---	---	---	---	---
BEAVER	44,415	8,676	---	---	---	---	---	---	---	---	---	---	---	---	---	---	---
CLARK	54,243	6,686	6,686	---	---	---	7,061	4,753	---	11,814	---	253	467	19,220	---	---	19,220
CORNISH	61,110	9,089	11,428	---	---	---	2,499	---	---	2,499	---	355	11	14,293	---	---	14,293
FARM ISLAND	965,938	138,437	138,616	34,140	25	---	22,172	---	---	22,172	---	11,865	12	206,830	---	---	206,830
FLEMING	358,031	55,347	56,417	---	---	---	12,962	---	---	12,962	754	855	285	71,273	---	---	71,273
GLEN	418,511	50,819	51,370	5,360	12	---	14,762	---	---	14,762	---	905	41	72,450	---	---	72,450
HAUGEN	109,458	18,230	18,713	---	6	---	11,191	1,300	---	12,491	---	1,222	---	32,432	---	---	32,432
HAZELTON	756,099	122,669	124,915	---	---	---	10,285	6,919	---	17,204	4,173	1,820	---	148,112	---	---	148,112
HILL LAKE	161,490	23,319	23,321	---	---	---	16,282	3,000	---	19,282	---	1,611	6,646	50,860	---	---	50,860
IDUN	85,144	27,416	18,961	---	---	---	16,058	---	---	16,058	3,718	554	---	39,291	---	3,038	42,329
JEVNE	174,367	32,100	33,003	---	36	---	9,185	---	---	9,185	---	1,336	4,889	48,449	---	---	48,449
KIMBERLY	125,079	30,095	31,860	---	---	---	23,671	---	---	23,671	689	1,702	70	57,992	---	1,702	59,694
LAKESIDE	403,050	42,956	43,830	---	137	---	14,192	---	---	14,192	---	404	2,969	61,532	---	---	61,532
LEE	26,319	3,902	3,900	---	---	---	4,249	2,323	---	6,572	12	433	---	10,917	---	---	10,917
LIBBY	59,142	5,191	5,708	---	12	---	2,795	---	---	2,795	117	812	---	9,444	---	---	9,444
LOGAN	74,787	20,364	21,908	---	---	---	29,403	---	---	29,403	---	3,836	---	55,147	---	---	55,147
MACVILLE	75,746	10,902	10,902	---	28	---	5,176	6,269	---	11,445	---	---	2,429	24,804	---	---	24,804
MALMO	237,607	24,689	27,687	---	72	---	16,391	---	---	16,391	---	2,010	39	46,199	---	---	46,199
MCGREGOR	37,182	6,349	7,066	358	---	---	5,400	---	---	5,400	---	512	29	13,365	---	---	13,365
MILLWARD	25,869	3,766	8,311	---	---	---	7,843	9,136	---	16,979	2,237	586	---	28,113	---	---	28,113
MORRISON	58,763	15,600	15,624	---	---	---	13,420	---	---	13,420	---	110	2	29,156	---	---	29,156
NORLAND	586,076	23,267	24,487	---	40	---	36,860	---	---	36,860	4,372	1,148	188	67,095	---	---	67,095
PLINY	37,276	6,010	6,010	---	---	---	7,100	2,940	---	10,040	4	1,792	200	18,046	---	---	18,046
RICE RIVER	63,993	10,010	10,933	---	12	---	5,794	---	---	5,794	---	241	1,546	18,526	---	---	18,526
SALO	37,977	6,830	6,830	---	16	---	11,334	3,158	---	14,492	---	503	3	21,844	---	---	21,844
SEAVEY	30,448	7,789	8,622	---	---	---	10,102	---	---	10,102	2	1,202	1,043	20,971	---	---	20,971
SHAMROCK	1,530,744	165,228	167,752	---	---	---	28,071	---	---	28,071	---	3,019	19,996	218,838	185,000	---	403,838
SPALDING	82,774	8,852	9,690	---	---	---	6,319	---	---	6,319	---	251	21	16,281	---	---	16,281
SPENCER	188,229	26,400	24,402	---	12	---	28,465	---	---	28,465	1,754	6,136	40	60,809	---	---	60,809
TURNER	188,951	11,954	14,054	---	---	---	2,108	---	---	2,108	---	911	534	17,607	---	---	17,607
VERDON	41,127	2,274	2,383	---	---	---	7,496	---	---	7,496	---	456	453	10,788	---	---	10,788
WAGNER	209,196	27,540	27,762	---	4	1,203	7,596	---	---	8,799	410	7,505	49	44,529	---	4,200	48,729
WAUKENABO	288,721	41,844	42,726	---	12	---	7,929	---	---	7,929	---	1,014	2,872	54,553	---	---	54,553
WEALTHWOOD	209,158	19,336	19,529	---	66	---	3,624	1,233	---	4,857	---	653	10	25,115	---	---	25,115
WHITE PINE	11,488	665	504	---	---	---	629	---	---	629	---	381	---	1,514	---	---	1,514
WILLIAMS	66,949	8,439	---	---	---	---	---	---	---	---	---	---	---	---	---	---	---
WORKMAN	151,519	17,912	18,077	---	40	---	8,376	---	---	8,376	---	661	1,209	28,363	---	---	28,363
COUNTY TOTAL																	
COUNTY TOTAL	8,561,227	1,116,456	1,118,412	43,212	530	1,203	480,267	41,031	4,034	526,535	19,848	60,522	48,342	1,817,401	185,000	8,940	2,011,341
ANOKA																	
BURNS	1,818,795	177,177	209,926	73,877	71,313	14,856	18,174	26,156	---	59,186	50,923	12,540	11,895	489,660	95,300	---	584,960
COLUMBUS	2,640,143	395,868	505,882	21,606	63,332	14,411	143,160	14,694	---	172,265	42,461	37,043	16,967	859,556	---	---	859,556
LINWOOD	2,300,305	352,770	505,527	46,033	73,252	27,311	75,719	47,474	---	150,504	24,934	34,908	8,826	843,984	115,000	24,792	983,776
COUNTY TOTAL																	
COUNTY TOTAL	6,759,243	925,815	1,221,335	141,516	207,897	56,578	237,053	88,324	---	381,955	118,318	84,491	37,688	2,193,200	210,300	24,792	2,428,292
BECKER																	
ATLANTA	195,381	30,322	36,008	---	---	---	6,373	8,145	---	14,518	---	2,006	1,136	53,668	---	---	53,668
AUDUBON	287,599	29,732	34,561	2,135	---	---	13,447	1,063	---	14,510	---	1,404	268	52,878	---	---	52,878
BURLINGTON	398,576	42,336	43,626	---	15	---	19,097	13,331	---	32,428	2	1,664	1,446	79,181	---	---	79,181

Table 3
 Classification of Revenues
 For the Year Ended December 31, 1996

Name of Town	Taxable Tax Capacity	Tax Levy Payable 1996	Taxes	Special Assessments	Licenses and Permits	INTERGOVERNMENTAL REVENUES					Charges For Services	Interest Earnings	All Other Revenues	Total Revenues	Other Sources		Total Revenues & Other Sources
						Federal Grants	State Grants	County Grants	Local Units Grants	Total					Borrowing	Transfers In	
BECKER (continued)																	
CALLAWAY	106,724	15,953								Failed to report in time for this publication.							
CARSONVILLE	78,934	4,596								Failed to report in time for this publication.							
CORMORANT	911,146	134,940	134,484	963	54	---	38,794	25,032	---	63,826	3,312	5,374	629	208,642	---	---	208,642
CUBA	171,213	20,685	20,685	---	---	---	15,641	16,695	---	32,336	4,136	1,950	---	59,107	---	---	59,107
DETROIT	1,131,693	97,914	100,216	18,022	28	8,784	58,385	8,264	---	75,433	4	4,828	8,878	207,409	---	---	207,409
EAGLE VIEW	128,415	20,248	20,814	---	---	2,274	2,442	267	---	4,983	---	276	4	26,077	---	---	26,077
ERIE	522,372	27,012	30,229	---	30	---	16,194	1,913	---	18,107	---	3,822	---	52,188	---	45,000	97,188
EVERGREEN	85,497	12,821	11,614	---	---	---	85,497	24,058	---	25,312	---	2,315	---	39,241	---	---	39,241
FOREST	237,473	12,118	12,118	---	38	---	4,425	2,765	---	7,190	---	986	620	20,952	---	---	20,952
GREEN VALLEY	80,621	11,218	12,563	---	---	---	31,067	729	---	31,796	478	670	2,438	47,945	---	---	47,945
HAMDEN	177,448	36,108	37,971	---	---	---	23,589	---	---	23,589	4	681	143	62,388	---	---	62,388
HEIGHT OF LAND	236,552	33,039	35,780	---	---	---	17,805	12,118	---	29,923	182	11	---	65,896	---	---	65,896
HOLMESVILLE	196,983	29,746	29,746	---	---	---	13,957	8,150	---	22,107	---	2,967	404	55,224	---	---	55,224
LAKE EUNICE	976,841	131,805	127,905	26,947	72	7,571	23,413	---	---	30,984	4,356	1,776	11	192,051	---	141,225	333,276
LAKE PARK	192,498	7,688	7,688	---	12	7,778	27,274	2,648	734	38,434	---	1,859	501	48,494	---	---	48,494
LAKE VIEW	1,216,108	205,887	206,485	---	18,196	---	57,390	---	---	57,390	14,411	---	---	296,482	---	---	296,482
MAPLE GROVE	176,782	11,903								Failed to report in time for this publication.							
OSAGE	277,682	45,498	46,080	2,403	38	---	27,446	1,374	---	28,820	4,335	1,832	300	83,808	---	5,700	89,508
PINE POINT	55,690	7,917	7,344	---	---	---	6,535	6,801	---	13,336	---	889	9	21,578	---	---	21,578
RICEVILLE	158,277	10,191	11,152	---	35	---	9,430	---	---	9,430	---	1,189	386	22,192	---	---	22,192
RICHWOOD	193,971	15,667	15,666	---	---	---	9,323	23,469	---	32,792	504	1,248	18	50,248	---	---	50,248
ROUND LAKE	199,920	15,243	15,250	---	136	3,906	1,344	14,918	5,939	26,107	---	2,497	6,803	50,793	---	---	50,793
RUNEBERG	93,142	24,908	22,758	---	---	---	23,052	705	---	23,757	---	310	17	46,842	---	---	46,842
SAVANNAH	87,385	12,520	13,781	---	---	---	7,952	---	---	7,952	---	186	18	21,937	---	---	21,937
SHELL LAKE	167,607	23,259	22,857	---	50	---	13,489	6,124	---	19,613	---	1,159	1,228	44,907	---	---	44,907
SILVER LEAF	97,015	10,370	10,028	---	---	---	23,108	---	---	23,108	786	3,811	---	37,733	---	---	37,733
SPRING CREEK	148,033	13,119	14,811	---	12	---	13,413	---	---	13,413	---	128	111	28,475	---	---	28,475
SPRUCE GROVE	103,989	18,236	18,456	---	---	---	21,363	10,148	---	31,511	---	474	1,093	51,534	---	---	51,534
SUGAR BUSH	178,676	14,177	14,200	---	30	1,132	4,029	8,004	---	13,165	---	424	1,191	29,010	---	---	29,010
TOAD LAKE	153,999	38,797	39,644	---	36	---	14,412	---	---	14,412	---	534	1,329	55,955	---	---	55,955
TWO INLETS	146,006	33,941	33,292	---	16	---	7,951	4,709	---	12,660	---	1,614	416	47,998	---	---	47,998
WALWORTH	176,944	18,001	18,000	---	---	---	14,319	6,455	---	20,774	---	270	66	39,110	---	---	39,110
WHITE EARTH	79,316	10,326	11,816	---	---	---	10,737	12,566	---	23,303	---	---	650	35,769	---	---	35,769
WOLF LAKE	53,441	10,085	9,749	---	---	---	8,698	6,218	---	14,916	---	279	7,381	32,325	---	---	32,325
COUNTY TOTAL	9,879,949	1,238,326	1,227,397	50,470	18,798	31,445	609,952	203,865	6,673	851,935	32,510	49,433	37,494	2,268,037	---	191,925	2,459,962
BELTRAMI																	
ALASKA	79,652	10,466	10,590	---	24	---	12,542	2,214	---	14,756	192	445	2,035	28,042	---	4,058	32,100
BATTLE	12,458	746	750	---	24	---	2,006	481	---	2,487	---	71	1,000	4,332	---	---	4,332
BEMIDJI	1,108,861	93,676	94,139	8,516	5,221	---	33,069	---	---	33,069	587	5,513	768	147,813	---	---	147,813
BENVILLE	31,601	3,761	3,760	---	---	---	7,342	4,620	---	11,962	---	1,078	---	16,800	---	46,669	63,469
BIRCH	35,235	2,793	2,750	---	---	---	9,577	153	198	9,928	---	3,362	186	16,226	---	---	16,226
BUZZLE	81,820	12,333	12,943	---	---	1,475	9,758	---	---	11,233	---	55	39	24,270	---	---	24,270
CORMANT	48,934	1,719	2,491	---	13	---	6,631	---	---	6,631	---	3,060	34	12,229	---	---	12,229
DURAND	58,150	8,707	9,367	---	---	---	8,928	---	---	8,928	---	307	273	18,875	---	---	18,875
ECKLES	326,217	33,630	37,508	---	13	---	14,361	---	---	14,361	---	715	---	52,597	---	---	52,597
FROHN	451,277	76,898	74,150	3,723	509	---	32,056	---	---	32,056	---	1,378	1,125	112,941	---	---	112,941
GRANT VALLEY	526,936	110,925	112,315	---	---	---	19,948	---	---	19,948	---	3,196	44	135,503	3,522	16,000	155,025
HAGALI	101,616	11,799	11,800	---	---	---	3,988	2,952	---	6,940	---	326	509	19,575	---	1,200	20,775
HAMRE	14,935	837	840	---	---	1,150	3,945	2,083	---	7,178	301	15	500	8,834	---	---	8,834
HINES	156,660	17,999	15,429	---	113	1,150	11,130	---	---	12,280	53	135	655	28,665	---	---	28,665
HORNET	38,973	7,528	7,528	---	---	---	18,591	3,258	---	21,849	565	1,278	158	31,378	---	2,000	33,378
JONES	61,596	13,985	16,180	---	---	---	9,086	3,129	---	12,215	4	523	60	28,982	---	---	28,982

Table 3
Classification of Revenues
For the Year Ended December 31, 1996

Name of Town	Taxable Tax Capacity	Tax Levy Payable 1996	INTERGOVERNMENTAL REVENUES			Licenses and Permits	Charges				All Other Revenues	Total Revenues	Other Sources		Total Revenues & Other Sources		
			Taxes	Special Assessments	Federal Grants		State Grants	County Grants	Local Units Grants	Total			For Services	Interest Earnings		Borrowing	Transfers In
BELTRAMI (continued)																	
KELLIHER	23,562	2,051															
LAMMERS	435,802	59,391	62,658	---	---	8,816	13,652	---	---	22,468	694	484	27	86,331	---	10,460	96,791
LANGOR	39,585	1,562	3,840	---	---	3,740	10,699	---	---	14,439	1,596	94	---	19,969	---	---	19,969
LEE	17,412	2,191															
LIBERTY	127,708	24,218	26,006	---	16	3,256	12,289	---	---	15,545	1,061	1,491	728	44,847	---	---	44,847
MAPLE RIDGE	26,102	3,214	4,369	---	---	1,912	8,630	---	---	10,542	---	205	---	15,116	---	---	15,116
MINNIE	15,570	2,993	2,954	---	---	---	2,398	3,457	---	5,855	491	---	---	9,300	---	---	9,300
MOOSE LAKE	107,068	---	1,410	140	250	14,158	5,438	---	---	19,596	756	270	302	22,724	---	---	22,724
NEBISH	73,622	15,860	17,062	---	12	---	10,202	---	---	10,202	154	259	---	27,689	---	---	27,689
NORTHERN	1,737,656	206,241	211,409	25,313	5,321	---	85,996	---	---	85,996	13,182	33,391	2,986	377,598	---	---	377,598
OBRIEN	36,641	---	---	---	---	---	84	1,774	---	1,858	---	1,927	---	3,785	---	---	3,785
PORT HOPE	190,224	23,832	24,868	---	24	7,453	14,182	---	266	21,901	---	294	---	47,087	---	---	47,087
QUIRING	32,641	2,894	3,000	155	---	2,015	2,036	1,798	---	5,849	---	196	---	9,200	---	---	9,200
ROOSEVELT	69,772	15,708															
SHOOKS	52,938	7,776	7,390	---	---	---	5,935	---	---	5,935	---	119	44	13,488	---	---	13,488
SHOTLEY	71,283	6,212	6,212	---	12	---	2,878	2,764	---	5,642	---	239	---	12,105	---	---	12,105
SPRUCE GROVE	15,145	1,530	1,674	---	62	---	4,235	1,451	---	5,686	---	924	---	8,346	---	---	8,346
STEENERSON	15,745	2,062	2,966	---	---	---	5,906	---	---	5,906	---	216	---	9,068	---	---	9,068
SUGAR BUSH	52,131	13,435	13,435	4	---	---	2,604	9,707	---	12,311	---	536	---	26,286	---	---	26,286
SUMMIT	47,590	3,738	3,836	---	---	---	10,820	2,565	---	13,385	227	777	---	18,225	---	---	18,225
TAYLOR	58,076	8,040	8,245	---	173	---	10,111	2,000	---	12,111	272	515	4	21,320	---	---	21,320
TEN LAKE	334,922	59,847	59,847	41,408	1,488	---	11,100	6,424	---	17,524	295	2,866	175	123,603	87,321	---	210,924
TURTLE LAKE	620,682	70,604	70,680	---	25	2,747	12,542	---	---	15,289	1,519	636	---	88,149	---	---	88,149
TURTLE RIVER	448,908	50,504	51,620	7,809	190	952	27,895	2,329	---	31,176	4,248	3,295	1,153	99,491	---	20,005	119,496
WASKISH	92,817	7,143	7,150	---	12	---	2,699	3,833	---	6,532	28,825	485	220	43,224	---	---	43,224
WOODROW	28,687	3,899	3,593	---	---	---	3,324	2,865	---	6,189	---	306	2	10,090	---	---	10,090
COUNTY TOTAL	7,907,210	1,002,747	1,006,744	87,068	13,502	58,401	459,189	59,902	266	577,758	55,022	70,982	13,027	1,824,103	90,843	100,392	2,015,338
BENTON																	
ALBERTA	197,012	22,637	24,646	---	12	---	23,832	---	---	23,832	---	270	---	48,760	---	---	48,760
GILMANTON	315,042	51,613	40,041	---	67	---	16,205	---	---	16,205	89	196	206	56,804	---	8,146	64,950
GLENDORADO	278,746	40,167	38,312	---	---	---	19,304	---	---	19,304	---	2,021	1,066	60,703	---	---	60,703
GRAHAM	237,262	30,782	31,799	---	24	---	11,825	4,262	---	16,087	---	1,324	264	49,498	---	---	49,498
GRANITE LEDGE	167,745	15,257	15,349	---	44	---	26,636	4,689	---	31,325	775	1,660	---	49,153	---	---	49,153
LANGOLA	447,030	70,903	71,987	---	10	---	22,406	11,714	---	34,120	---	986	2,261	109,364	---	---	109,364
MAYHEW LAKE	284,112	31,303	31,344	---	65	---	33,804	---	---	33,804	4	2,096	1,390	68,703	---	---	68,703
MAYWOOD	230,831	23,377	30,023	1,584	12	---	45,927	---	---	45,927	---	1,825	---	79,371	---	---	79,371
MINDEN	1,371,187	97,080	96,722	---	110	---	16,397	---	---	16,397	---	14,197	2,392	129,818	---	---	129,818
SAUK RAPIDS	377,065	16,727	20,560	---	55	---	6,205	---	---	6,205	---	899	1,212	28,931	---	---	28,931
ST. GEORGE	310,189	57,037	65,556	---	47	---	16,660	---	---	16,660	---	2,269	---	84,532	---	12,812	97,344
WATAB	1,213,430	131,099	133,787	---	48	---	32,496	---	---	32,496	4,804	3,155	---	174,290	---	28,433	202,723
COUNTY TOTAL	5,429,651	587,982	600,126	1,584	494	---	271,697	20,665	---	292,362	5,672	30,898	8,791	939,927	---	49,391	989,318
BIG STONE																	
AKRON	188,469	15,270	15,270	---	---	247	26,801	7,364	---	34,412	---	1,151	---	50,833	---	---	50,833
ALMOND	143,727	18,284															
ARTICHOKE	119,129	10,545	7,989	---	---	448	13,928	---	---	14,376	---	650	632	23,647	---	---	23,647
BIG STONE	182,266	14,410	16,673	---	---	4,855	11,019	---	---	15,874	4	2,361	5,516	40,428	---	---	40,428
BROWNS VALLEY	212,504	21,102	22,860	---	17	110	7,576	8,726	---	16,412	2	502	503	40,296	---	8,675	48,971
FOSTER	163,789	13,702	14,629	---	---	---	14,351	5,678	---	20,029	---	1,063	---	35,721	---	---	35,721
GRACEVILLE	219,048	21,298															
MALTA	175,730	18,320	18,267	---	---	2,701	7,566	178	---	10,445	---	103	510	29,325	---	---	29,325

Table 3
Classification of Revenues
For the Year Ended December 31, 1996

Name of Town	Taxable Tax Capacity	Tax Levy Payable 1996	Taxes	Special Assessments	Licenses and Permits	INTERGOVERNMENTAL REVENUES					Charges For Services	Interest Earnings	All Other Revenues	Total Revenues	Other Sources		Total Revenues & Other Sources
						Federal Grants	State Grants	County Grants	Local Units Grants	Total					Borrowing	Transfers In	
BIG STONE (continued)																	
MOONSHINE	209,083	18,187	18,187	---	---	4,284	2,880	6,425	---	13,589	---	1,490	99	33,365	---	---	33,365
ODESSA	106,454	6,519	6,472	---	15	1,178	18,791	1,540	---	21,509	---	344	---	28,340	---	---	28,340
ORTONVILLE	87,043	7,282	9,608	---	---	237	8,720	---	---	8,957	4	84	---	18,653	---	15,500	34,153
OTREY	109,558	7,679	7,649	---	---	3,090	5,743	2,017	---	10,850	---	486	452	19,437	---	---	19,437
PRIOR	280,676	29,726	31,459	---	---	2,692	17,984	---	---	20,676	---	2,645	3,320	58,100	---	---	58,100
TOQUA	160,459	15,132	15,933	---	---	---	19,751	6,684	---	26,435	---	3,310	763	46,441	---	20,000	66,441
COUNTY TOTAL	2,357,935	217,456	184,996	---	32	19,842	155,110	38,612	---	213,564	10	14,189	11,795	424,586	---	44,175	468,761
BLUE EARTH																	
BEAUFORD	441,788	42,795	43,540	---	24	---	18,024	---	---	18,024	---	156	129	61,873	---	---	61,873
BUTTERNUT VALLEY	458,536	23,388	23,352	884	---	---	7,214	---	---	7,214	---	---	3	31,453	---	---	31,453
CAMBRIA	197,953	25,545	24,982	---	9	192	12,290	---	---	12,482	---	31	1,544	39,048	---	---	39,048
CERESCO	417,236	27,853	---	---	---	---	---	---	---	Failed to report in time for this publication.							
DANVILLE	412,227	62,662	64,850	---	---	---	12,433	---	---	12,433	---	1,532	29	78,844	---	---	78,844
DECORIA	607,138	62,211	63,079	---	---	---	59,501	---	---	59,501	4	4,220	---	126,804	---	---	126,804
GARDEN CITY	484,747	39,482	41,702	2,540	142	---	21,647	101	---	21,748	5,248	259	305	71,944	---	15,000	86,944
JAMESTOWN	409,888	40,024	45,463	---	---	---	1,655	---	---	1,655	4	907	---	48,029	---	---	48,029
JUDSON	583,524	47,317	47,524	---	---	---	7,397	---	---	7,397	---	439	3,773	59,133	---	---	59,133
LE RAY	515,167	90,137	92,674	826	---	---	37,602	---	---	37,602	1,143	2,049	44	134,338	---	---	134,338
LIME	901,616	105,958	121,125	---	---	---	16,563	---	---	16,563	---	3,853	1,690	143,231	---	---	143,231
LINCOLN	401,822	27,046	26,984	---	---	---	8,605	---	---	8,605	---	460	397	36,446	---	---	36,446
LYRA	424,064	40,230	38,739	---	---	---	32,617	---	---	32,617	4	580	240	72,180	---	---	72,180
MANKATO	1,728,918	181,910	181,910	43,392	---	---	38,267	---	---	38,267	5,918	10,372	4,059	283,918	---	---	283,918
MAPLETON	394,554	58,709	56,517	---	---	---	18,442	272	---	18,714	---	---	236	75,467	---	---	75,467
MCPHERSON	468,856	48,957	48,442	---	---	---	29,946	196	---	30,142	---	1,485	529	80,598	---	---	80,598
MEDO	407,457	66,557	26,419	---	---	---	14,304	---	---	14,304	38,924	1,084	261	80,992	108,353	---	189,345
PLEASANT MOUND	447,678	26,572	25,946	---	---	---	10,263	---	---	10,263	4	1,062	351	37,626	84,135	---	121,761
RAPIDAN	586,962	112,990	124,395	226	---	---	72,208	---	---	72,208	407	2,192	3,664	203,092	---	---	203,092
SHELBY	489,716	40,465	39,130	---	---	---	16,270	---	---	16,270	---	512	4	55,916	---	---	55,916
SOUTH BEND	821,370	73,537	78,726	58,593	210	246,539	44,220	13,037	---	303,796	49,059	27,916	1,750	520,050	---	---	520,050
STERLING	425,499	32,643	33,042	---	---	---	17,427	---	---	17,427	---	455	3,313	54,237	---	---	54,237
VERNON CENTER	555,731	62,997	61,586	---	---	---	11,473	---	---	11,473	4	2,071	---	75,134	---	---	75,134
COUNTY TOTAL	12,582,447	1,339,985	1,310,127	106,461	385	246,731	508,368	13,606	---	768,705	100,719	61,635	22,321	2,370,353	192,488	15,000	2,577,841
BROWN																	
ALBIN	349,310	15,272	15,272	---	---	5,930	20,106	4,692	---	30,728	---	1,470	730	48,200	---	---	48,200
BASHAW	306,176	21,132	---	---	---	---	---	---	---	Failed to report in time for this publication.							
BURNSTOWN	433,420	29,278	29,375	---	12	---	11,595	956	---	12,551	4	312	2,052	44,306	---	---	44,306
COTTONWOOD	497,972	38,463	38,426	1,598	28	---	38,972	764	---	39,736	1,190	533	---	81,511	---	---	81,511
EDEN	394,457	24,311	24,446	---	---	---	28,642	1,258	---	29,900	4,552	5,929	---	64,827	---	---	64,827
HOME	831,036	68,236	67,435	---	17	---	12,823	16,456	---	29,279	---	4,185	1,578	102,494	---	---	102,494
LAKE HANSKA	401,258	22,495	21,171	---	---	---	29,530	---	---	29,530	---	22	30	50,753	---	---	50,753
LEAVENWORTH	311,210	49,672	49,379	---	20	---	22,454	---	---	22,454	---	778	21	72,652	---	---	72,652
LINDEN	390,569	39,717	39,652	34	---	---	19,932	11,393	---	31,325	424	1,952	---	73,387	---	---	73,387
MILFORD	618,216	54,416	54,398	---	101	---	21,348	15,848	---	37,196	---	1,996	4,790	98,481	---	---	98,481
MULLIGAN	277,330	18,861	18,861	---	---	---	30,367	42,798	---	73,165	---	2,559	---	94,585	---	---	94,585
NORTH STAR	358,550	21,359	21,276	---	---	---	20,569	---	---	20,569	---	1,894	207	43,946	---	2,500	46,446
PRAIRIEVILLE	377,488	28,870	28,870	---	32	---	9,926	11,811	---	21,737	---	5,064	2	55,705	---	---	55,705
SIGEL	333,147	22,787	23,093	---	10	---	29,074	962	---	30,036	---	537	1,028	54,704	---	---	54,704
STARK	331,961	20,057	19,922	---	11	---	15,791	10,589	---	26,380	---	5,560	407	52,280	---	---	52,280
STATELY	332,036	22,190	---	---	---	---	---	---	---	Failed to report in time for this publication.							
COUNTY TOTAL	6,544,136	497,116	451,576	1,632	231	5,930	311,129	117,527	---	434,586	6,170	32,791	10,845	937,831	---	2,500	940,331

Table 3
Classification of Revenues
For the Year Ended December 31, 1996

Name of Town	Taxable Tax Capacity	Tax Levy Payable 1996	Taxes	Special Assessments	Licenses and Permits	INTERGOVERNMENTAL REVENUES					Charges For Services	Interest Earnings	All Other Revenues	Total Revenues	Other Sources		Total Revenues & Other Sources
						Federal Grants	State Grants	County Grants	Local Units Grants	Total					Borrowing	Transfers In	
CARLTON																	
ATKINSON	113,093	15,306	15,516	---	24	---	5,280	---	---	5,280	4	175	550	21,549	---	8,000	29,549
AUTOMBA	99,348	12,873	13,665	---	---	---	3,422	4,207	---	7,629	---	546	---	21,840	---	---	21,840
BARNUM	327,586	57,003	64,528	---	6	---	19,025	---	---	19,025	---	2,827	30,513	116,899	---	2,000	118,899
BESEMAN	90,642	22,025	23,065	---	---	---	6,887	---	---	6,887	420	930	659	31,961	---	---	31,961
BLACKHOOF	158,084	25,164	25,896	---	---	---	35,319	3,445	---	38,764	2,174	2,442	2,940	72,216	---	---	72,216
EAGLE	210,411	17,170	17,926	---	---	---	25,122	---	---	25,122	---	2,327	299	45,674	---	---	45,674
HOLYOKE	70,576	21,992	22,898	280	---	---	17,947	---	---	17,947	4,387	2,527	1,623	49,662	---	---	49,662
KALEVALA	132,034	12,358	13,612	---	---	---	10,940	---	---	10,940	1,308	1,082	61	27,003	---	---	27,003
LAKEVIEW	130,980	28,724	31,359	---	---	---	6,027	---	---	6,027	---	1,571	24	38,981	---	---	38,981
MAHTOWA	125,617	52,830	56,832	---	211	---	18,653	4,890	---	23,543	---	1,748	59	82,393	---	---	82,393
MOOSE LAKE	291,943	50,455	50,881	---	---	---	52,580	---	---	52,580	915	2,868	318	107,562	---	---	107,562
PERCH LAKE	586,122	138,958	---	---	---	---	---	---	---	---	---	---	---	---	---	---	Failed to report in time for this publication.
SILVER	116,949	14,128	14,101	902	---	---	9,308	3,519	---	12,827	---	665	---	28,495	---	---	28,495
SILVER BROOK	849,003	74,194	74,498	1,250	---	---	6,422	3,019	---	9,441	---	1,811	33	87,033	---	---	87,033
SKELTON	91,707	19,651	21,374	---	---	---	12,587	3,214	---	15,801	900	1,596	34	39,705	---	---	39,705
SPLIT ROCK	102,187	16,408	15,702	---	87	---	6,470	5,496	---	11,966	---	595	1,833	30,183	---	---	30,183
THOMSON	1,961,577	357,340	356,370	61,531	21,304	---	296,741	2,158	---	298,899	123,965	35,751	8,088	905,908	---	40,977	946,885
TWIN LAKES	1,257,760	287,499	285,415	---	111	---	60,334	---	---	60,334	118,272	7,662	74,213	546,007	---	17,300	563,307
WRENSHALL	81,031	14,987	---	---	---	---	---	---	---	---	---	---	---	---	---	---	Failed to report in time for this publication.
COUNTY TOTAL	6,796,650	1,239,065	1,103,638	63,963	21,743	---	593,064	29,948	---	623,012	252,345	67,123	121,247	2,253,071	---	68,277	2,321,348
CARVER																	
BENTON	719,523	59,026	59,026	---	110	---	36,031	6,178	160	42,369	4	1,451	9,144	112,104	---	---	112,104
CAMDEN	546,542	74,030	44,027	22,959	30	---	62,652	---	5,628	68,280	49,084	1,967	314	186,661	---	---	186,661
CHASKA	116,066	7,558	7,558	---	---	---	671	5,322	---	5,993	---	---	---	13,551	---	---	13,551
DAHLGREN	1,014,112	85,039	110,519	8,027	415	---	29,912	---	---	29,912	---	3,879	8,010	160,762	---	---	160,762
HANCOCK	238,470	30,898	31,865	---	273	---	17,110	---	---	17,110	447	461	6,086	56,242	---	---	56,242
HOLLYWOOD	663,746	116,474	134,268	29,834	150	---	43,932	10,502	---	54,434	---	3,934	2,306	224,926	---	---	224,926
LAKETOWN	1,523,463	267,625	323,457	90,113	3,260	---	73,988	19,465	---	93,453	96,951	14,625	15,765	637,624	570,000	156,747	1,364,371
SAN FRANCISCO	601,570	68,609	67,161	---	554	---	22,414	---	---	22,414	---	1,299	477	91,905	---	---	91,905
WACONIA	919,383	148,006	141,702	13,539	2,627	---	56,782	134	---	56,916	---	7,470	3,753	226,007	---	---	226,007
WATERTOWN	1,231,427	115,632	128,295	40,817	341	---	28,235	10,328	---	38,563	---	4,092	3,733	215,841	---	---	215,841
YOUNG AMERICA	515,896	57,509	64,105	68	140	---	57,826	900	---	58,726	1,675	5,820	4,116	134,650	---	---	134,650
COUNTY TOTAL	8,090,198	1,030,406	1,111,983	205,357	7,900	---	429,553	52,829	5,788	488,170	148,161	44,998	53,704	2,060,273	570,000	156,747	2,787,020
CASS																	
ANSEL	34,948	8,786	8,786	---	120	---	12,988	2,030	---	15,018	---	184	17	24,125	---	---	24,125
BARCLAY	163,220	19,955	20,813	1,446	24	---	7,512	---	---	7,512	175	2,283	24	32,277	---	---	32,277
BECKER	136,848	24,448	24,724	---	---	---	19,527	---	---	19,527	---	3,956	508	48,715	---	---	48,715
BEULAH	79,818	4,652	4,896	---	37	---	2,178	6,646	---	8,824	---	235	12	14,004	---	---	14,004
BIRCH LAKE	606,293	87,251	89,295	---	4	---	12,206	---	---	12,206	17,000	1,154	2,237	121,896	---	82,810	204,706
BLIND LAKE	68,616	9,756	9,756	---	---	---	2,682	5,848	---	8,530	---	238	---	18,524	---	---	18,524
BOY LAKE	157,527	28,717	30,182	---	54	---	3,733	---	---	3,733	---	3,284	---	37,253	---	---	37,253
BOY RIVER	24,583	3,597	3,656	---	---	---	1,940	314	---	2,254	---	112	15	6,037	---	---	6,037
BULL MOOSE	51,475	4,867	4,867	---	---	---	1,985	3,558	---	5,543	---	354	---	10,764	---	---	10,764
BUNGO	31,234	9,165	9,798	---	---	---	8,846	1,357	2,812	13,015	---	19	542	23,374	---	---	23,374
BYRON	34,112	4,193	4,193	---	---	---	18,376	2,388	---	20,764	---	2,664	171	27,792	---	---	27,792
CROOKED LAKE	1,014,790	71,786	76,233	7,752	24	---	20,220	---	---	20,220	16,739	1,351	12,836	135,155	---	---	135,155
DEERFIELD	73,673	4,866	4,866	---	---	---	4,212	5,601	---	9,813	175	2,562	407	17,823	---	---	17,823
FAIRVIEW	1,048,002	78,317	79,395	---	30	---	8,157	---	---	8,157	---	2,251	55	89,888	---	---	89,888
GOULD	92,647	8,686	9,383	---	---	---	2,508	---	---	2,508	---	415	---	12,306	---	---	12,306
HIRAM	857,935	55,371	61,792	---	4	---	7,871	---	---	7,871	---	2,289	10	71,966	---	---	71,966

Table 3
Classification of Revenues
For the Year Ended December 31, 1996

Name of Town	Taxable Tax Capacity	Tax Levy Payable 1996	Taxes	Special Assessments	Licenses and Permits	INTERGOVERNMENTAL REVENUES					Charges For Services	Interest Earnings	All Other Revenues	Total Revenues	Other Sources		Total Revenues & Other Sources
						Federal Grants	State Grants	County Grants	Local Units Grants	Total					Borrowing	Transfers In	
CASS (continued)																	
HOME BROOK	65,516	12,947	15,199	---	---	---	12,811	---	---	12,811	---	237	4	28,251	---	---	28,251
INGUADONA	187,143	19,921	21,131	---	150	---	6,519	---	---	6,519	---	880	---	28,680	---	---	28,680
KEGO	635,791	33,722	34,224	---	---	---	6,986	275	---	7,261	4,432	11,581	---	57,498	---	---	57,498
LEECH LAKE	299,223	33,147	36,227	13,478	24	---	5,208	---	---	5,208	---	766	285	55,988	60,000	---	115,988
LIMA	23,853	826	826	---	4	---	1,174	1,273	---	2,447	---	70	---	3,347	---	---	3,347
LOON LAKE	116,026	25,337	26,704	---	25	---	37,425	---	---	37,425	---	1,676	1,184	67,014	---	---	67,014
MAPLE	78,308	24,204	22,859	---	200	---	19,683	---	---	19,683	---	489	---	43,231	---	---	43,231
MAY	178,183	32,916	34,356	---	1,110	---	30,210	---	---	30,210	5,730	3,991	5,500	80,897	80,000	---	160,897
MCKINLEY	52,392	9,138	9,138	---	12	---	13,291	3,653	---	16,944	---	1,027	8	27,129	---	---	27,129
MEADOW BROOK	61,792	12,440	12,440	---	12	---	14,130	3,656	---	17,786	---	693	229	31,160	---	---	31,160
MOOSE LAKE	28,977	6,812	7,095	---	---	---	13,516	---	7,584	21,100	---	871	50	29,116	---	---	29,116
OTTER TAIL PENINSULA	308,287	45,370	44,236	---	156	---	7,434	---	---	7,434	3,259	660	50	55,795	---	---	55,795
PIKE BAY	659,846	77,406	63,355	---	---	---	12,083	15,019	---	27,102	---	975	5,292	96,724	---	---	96,724
PINE LAKE	359,312	11,742	11,742	---	22	---	4,848	2,823	---	7,671	---	2,711	579	22,725	---	---	22,725
PINE RIVER	283,234	46,696	46,844	---	---	---	34,453	---	---	34,453	---	1,403	3,663	86,363	20,008	---	106,371
PONTO LAKE	678,522	47,299	49,446	---	29	---	9,771	---	---	9,771	5,096	2,486	---	66,828	---	---	66,828
POPLAR	42,866	5,425	6,776	---	---	---	12,702	---	---	12,702	---	1,073	2,739	23,290	---	10,000	33,290
POWERS	521,596	72,600	74,791	---	28	---	24,074	---	---	24,074	---	2,457	3,165	104,515	---	10,000	114,515
REMER	66,464	6,908	6,774	---	88	---	2,741	10	---	2,751	---	144	---	9,757	---	---	9,757
ROGERS	154,692	11,926	13,299	---	6	349	3,076	---	---	3,425	302	1,526	3,000	21,558	10,375	---	31,933
SALEM	32,383	2,631	2,814	---	---	---	2,291	1,075	---	3,366	---	487	871	7,538	---	---	7,538
SHINGOBBE	1,568,849	165,293	163,820	19,125	260	---	32,854	20	322	33,196	1,463	1,147	1,624	220,635	45,000	40,000	305,635
SLATER	103,898	9,594	---	---	---	---	---	---	---	Failed to report in time for this publication.	---	---	---	---	---	---	---
SMOKEY HOLLOW	59,189	8,329	9,580	---	---	---	3,332	---	---	3,332	---	625	662	14,199	---	---	14,199
SYLVAN	914,092	224,711	218,079	---	12	---	32,580	---	---	32,580	6	2,305	7,979	260,961	---	400	261,361
THUNDER LAKE	679,342	34,469	38,887	159	---	---	6,591	---	---	6,591	1,698	303	---	47,638	---	---	47,638
TORREY	99,266	8,619	8,518	---	---	---	2,087	---	---	2,087	---	141	---	10,746	---	---	10,746
TRELIPE	252,679	8,636	8,636	---	---	---	3,525	10,561	---	14,086	---	3,057	1,076	26,855	---	---	26,855
TURTLE LAKE	623,552	60,409	63,865	---	12	---	15,688	---	---	15,688	---	992	12,988	93,545	---	---	93,545
WABEDO	808,789	70,801	65,147	---	74	---	10,710	---	---	10,710	---	945	---	76,876	---	---	76,876
WAHNENA	35,029	7,339	---	---	---	---	---	---	---	Failed to report in time for this publication.	---	---	---	---	---	---	---
WALDEN	89,844	18,217	16,732	---	---	---	18,103	---	---	18,103	2,332	488	---	37,655	---	---	37,655
WILKINSON	136,721	17,855	18,579	---	12	---	5,549	---	---	5,549	---	988	2,330	27,458	---	---	27,458
WILSON	159,090	10,007	11,874	---	---	---	4,081	---	---	4,081	---	2,926	6,589	25,470	---	---	25,470
WOODROW	1,333,801	59,674	64,758	---	256	---	21,212	---	---	21,212	---	23,042	---	109,268	---	---	109,268
COUNTY TOTAL	16,174,268	1,667,779	1,671,386	41,960	2,789	349	565,679	66,107	10,718	642,853	58,407	96,513	76,701	2,590,609	215,383	143,210	2,949,202
CHIPPEWA																	
BIG BEND	207,134	17,550	17,425	---	---	---	16,944	23,815	---	40,759	742	945	---	59,871	---	---	59,871
CRATE	369,461	23,405	22,580	---	12	---	25,632	---	---	25,632	11,112	1,119	292	60,747	---	---	60,747
GRACE	283,193	32,309	32,570	---	---	---	17,533	13,355	4,629	35,517	---	---	362	68,449	---	---	68,449
GRANITE FALLS	289,915	29,049	32,929	---	---	---	6,653	---	---	6,653	---	475	301	40,358	---	---	40,358
HAVELOCK	315,338	18,198	---	---	---	---	---	---	---	Failed to report in time for this publication.	---	---	---	---	---	---	---
KRAGERO	143,216	19,246	25,128	---	24	---	13,071	10,572	---	23,643	6	728	---	49,529	---	---	49,529
LEENTHROP	334,937	26,692	26,726	---	---	---	14,053	13,302	---	27,355	---	3,797	---	57,878	---	---	57,878
LONE TREE	379,530	29,527	29,066	---	---	---	40,804	---	---	40,804	---	597	7	70,474	---	---	70,474
LOURISTON	331,530	23,865	23,871	---	---	---	28,788	---	---	28,788	---	376	596	53,631	---	---	53,631
MANDT	255,863	21,981	21,981	---	---	---	7,390	2,502	---	9,892	205	---	653	32,731	---	---	32,731
RHEIDERLAND	403,284	30,375	28,961	---	---	---	33,931	---	---	33,931	---	785	4	63,681	---	---	63,681
ROSEWOOD	287,979	22,147	22,004	---	---	---	18,269	13,283	---	31,552	---	1,957	376	55,889	---	---	55,889
SPARTA	506,607	65,589	65,180	21,616	---	---	25,510	14,201	---	39,711	4	3,782	535	130,828	65,000	---	195,828
STONEHAM	414,481	28,524	28,540	---	---	---	18,855	---	---	18,855	---	752	---	48,147	---	---	48,147
TUNSBURG	183,847	20,098	20,067	---	---	---	18,397	9,403	---	27,800	---	844	---	48,711	---	---	48,711

Table 3
Classification of Revenues
For the Year Ended December 31, 1996

Name of Town	Taxable Tax Capacity	Tax Levy Payable 1996	Taxes	Special Assessments	Licenses and Permits	INTERGOVERNMENTAL REVENUES					Charges For Services	Interest Earnings	All Other Revenues	Total Revenues	Other Sources		Total Revenues & Other Sources
						Federal Grants	State Grants	County Grants	Local Units Grants	Total					Borrowing	Transfers In	
CHIPPEWA (continued)																	
WOODS	361,919	43,283	43,283	---	---	---	15,834	25,049	---	40,883	---	---	---	84,166	---	15,957	100,123
COUNTY TOTAL	5,068,234	451,838	440,311	21,616	36	---	301,664	125,482	4,629	431,775	12,069	16,157	3,126	925,090	65,000	15,957	1,006,047
CHISAGO																	
AMADOR	274,084	43,418	Failed to report in time for this publication.														
CHISAGO LAKE	2,086,710	283,605	307,017	75,963	518	---	18,668	18,232	---	36,900	29,674	27,378	2,931	480,381	---	---	480,381
FISH LAKE	583,763	88,452	91,312	210	36	5,212	42,736	14,397	---	62,345	---	1,485	7,643	163,031	---	---	163,031
FRANCONIA	612,744	120,956	123,046	---	26	---	51,706	10,008	8	61,722	24,437	3,811	5,726	218,768	---	---	218,768
LENT	1,910,300	164,992	170,229	---	10,420	---	48,155	---	---	48,155	14,865	1,985	2,497	248,151	---	---	248,151
NESSSEL	894,926	121,790	121,790	---	225	---	54,551	---	---	54,551	1,910	4,603	11,882	194,961	---	---	194,961
RUSHSEBA	375,810	46,232	46,124	---	---	---	8,762	7,551	---	16,313	1,536	5,844	6,712	76,529	---	---	76,529
SHAFER	314,428	63,992	64,204	---	25	---	24,507	2,722	---	27,229	873	---	392	92,723	---	816	93,539
SUNRISE	519,141	86,541	86,583	2,796	12	9,596	90,896	---	---	100,492	989	1,315	---	192,187	131,279	---	323,466
WYOMING	2,445,568	318,510	333,732	63,605	183,464	---	100,199	15,483	3,218	118,900	33,687	21,660	15,111	770,159	155,000	---	925,159
COUNTY TOTAL	10,017,474	1,338,488	1,344,037	142,574	194,726	14,808	440,180	68,393	3,226	526,607	107,971	68,081	52,894	2,436,890	286,279	816	2,723,985
CLAY																	
ALLIANCE	294,658	14,990	Failed to report in time for this publication.														
BARNESVILLE	259,331	20,583	20,420	---	---	---	8,513	658	---	9,171	---	1,202	---	30,793	---	6,000	36,793
CROMWELL	165,978	16,915	17,755	---	---	---	15,769	2,753	---	18,522	---	2,272	8,913	47,462	---	---	47,462
EGLON	188,349	16,430	16,430	---	4	---	17,292	2,920	---	20,212	250	385	1,431	38,712	---	---	38,712
ELKTON	174,437	16,521	18,591	---	---	---	26,591	---	---	26,591	2	245	6,022	51,451	---	---	51,451
ELMWOOD	341,334	20,774	21,990	---	---	---	11,669	8,883	---	20,552	---	9,061	3,407	55,010	---	---	55,010
FELTON	240,537	17,807	18,226	---	---	---	8,595	7,116	---	15,711	---	839	---	34,776	---	---	34,776
FLOWING	237,636	15,652	16,209	---	---	---	8,711	---	---	8,711	---	2,851	---	27,771	---	---	27,771
GEORGETOWN	304,488	18,863	18,922	---	---	---	13,391	---	---	13,391	---	629	---	32,942	15,642	---	48,584
GLYNDON	418,771	22,510	22,805	---	---	---	6,755	780	---	7,535	---	3,175	198	33,713	---	---	33,713
GOOSE PRAIRIE	153,608	17,901	20,589	---	---	3,296	13,302	---	---	16,598	2	457	2,397	40,043	---	---	40,043
HAGEN	75,574	6,234	6,234	---	---	---	17,625	3,324	---	20,949	---	2,418	1,415	31,016	---	---	31,016
HAWLEY	178,645	16,318	16,507	---	---	---	5,153	11,880	---	17,033	---	825	---	34,365	---	---	34,365
HIGHLAND GROVE	176,544	20,116	17,961	---	---	---	12,002	16,522	---	28,524	---	1,430	---	47,915	---	---	47,915
HOLY CROSS	289,014	15,656	Failed to report in time for this publication.														
HUMBOLDT	146,088	19,786	19,786	---	93	---	13,899	1,564	---	15,463	---	2,554	83	37,979	---	442	38,421
KEENE	100,153	6,435	6,476	---	---	---	49,553	2,451	---	52,004	1,645	1,042	---	61,167	---	---	61,167
KRAGNES	373,080	13,084	12,974	12,335	30	---	2,284	8,860	657	11,801	---	2,526	63	39,729	---	---	39,729
KURTZ	350,303	33,391	27,687	---	50	---	21,841	---	---	21,841	---	2,387	11,163	63,128	---	---	63,128
MOLAND	336,350	12,707	12,707	---	---	---	1,502	7,051	---	8,553	---	1,652	72	22,984	---	---	22,984
MOORHEAD	362,035	18,388	19,496	---	---	---	10,740	658	---	11,398	338	3,303	---	34,535	---	---	34,535
MORKEN	309,973	21,314	23,039	---	---	---	24,324	750	---	25,074	---	210	5,147	53,470	---	---	53,470
OAKPORT	685,080	91,856	105,039	478,605	---	---	12,986	16,682	---	29,668	---	289,481	60,549	963,342	---	---	963,342
PARKE	178,333	22,650	22,843	---	12	---	6,822	10,531	---	17,353	4	348	---	40,560	---	9,000	49,560
RIVERTON	239,281	21,559	24,460	---	54	---	13,137	327	---	13,464	---	1,133	---	39,111	---	---	39,111
SKREE	100,727	15,092	15,395	---	---	---	8,101	9,980	---	18,081	---	---	10	33,486	---	---	33,486
SPRING PRAIRIE	205,355	13,776	14,493	---	---	---	12,720	---	---	12,720	---	1,229	615	29,057	---	---	29,057
TANSEM	97,578	14,062	14,062	---	---	---	10,541	7,611	---	18,152	327	177	1,818	34,536	---	6,051	40,587
ULEN	139,576	18,558	19,999	4	---	---	18,413	---	---	18,413	525	1,308	---	40,249	---	1,908	42,157
VIDING	315,554	23,095	23,095	---	---	---	5,551	22,730	---	28,281	---	---	---	51,376	---	---	51,376
COUNTY TOTAL	7,438,370	603,023	594,190	490,944	243	3,296	377,782	144,031	657	525,766	3,093	333,139	103,303	2,050,678	15,642	23,401	2,089,721

Table 3
Classification of Revenues
For the Year Ended December 31, 1996

Name of Town	Taxable Tax Capacity	Tax Levy Payable 1996	Taxes	Special Assessments	Licenses and Permits	INTERGOVERNMENTAL REVENUES					Charges For Services	Interest Earnings	All Other Revenues	Total Revenues	Other Sources		Total Revenues & Other Sources
						Federal Grants	State Grants	County Grants	Local Units Grants	Total					Borrowing	Transfers In	
CLEARWATER																	
BEAR CREEK	111,603	11,086	11,694	---	20	863	10,205	---	---	11,068	---	---	1,212	23,994	---	---	23,994
CLOVER	30,999	2,159	2,145	---	---	2,610	937	---	---	3,547	---	699	---	6,391	---	---	6,391
COPLEY	252,632	25,887	24,051	---	---	---	14,532	---	---	14,532	---	486	---	39,069	---	---	39,069
DUDLEY	336,293	10,192	10,192	---	---	---	3,710	7,341	---	11,051	---	144	57	21,444	---	---	21,444
EDDY	68,245	13,433	13,740	---	---	---	17,406	3,825	---	21,231	---	328	18	35,317	---	---	35,317
FALK	59,344	5,466	---	---	---	---	---	---	---	Failed to report in time for this publication.			---	---	---	---	---
GREENWOOD	42,275	7,343	7,343	---	---	---	10,249	3,965	---	14,214	---	939	9	22,505	---	200	22,705
HANGAARD	37,227	4,789	4,872	---	---	---	7,233	---	---	7,233	---	511	103	12,719	---	---	12,719
HOLST	328,229	16,178	14,960	---	---	---	22,398	---	---	22,398	2,598	2,148	---	42,104	---	---	42,104
ITASCA	164,195	13,276	15,909	---	142	1,571	5,387	---	---	6,958	---	348	3	23,360	---	---	23,360
LA PRAIRIE	49,945	---	10,078	---	75	---	---	---	---	---	---	12,433	99	22,685	---	---	22,685
LEON	1,917,893	39,700	39,620	---	---	---	4,511	90	---	4,601	20,251	3,747	28	68,247	---	---	68,247
MINERVA	54,117	6,651	---	---	---	---	---	---	---	Failed to report in time for this publication.			---	---	---	---	---
MOOSE CREEK	99,904	10,475	10,475	---	---	---	5,662	1,850	---	7,512	---	---	195	18,182	---	---	18,182
NORA	156,724	11,152	11,414	---	---	---	11,533	---	---	11,533	692	989	100	24,728	---	---	24,728
PINE LAKE	495,653	24,787	21,917	---	12	---	8,608	---	---	8,608	---	2,257	2,896	35,690	---	---	35,690
POPPLE	134,224	13,859	14,218	---	12	---	8,801	3,973	---	12,774	---	1,561	150	28,715	---	2,000	30,715
RICE	49,539	6,900	6,900	---	49	---	2,845	7,524	---	10,369	---	230	945	18,493	---	---	18,493
SHEVLIN	1,042,892	35,798	35,283	---	---	---	18,027	---	---	18,027	---	2,042	448	55,800	---	---	55,800
SINCLAIR	88,285	15,166	15,525	---	---	---	9,219	---	---	9,219	---	228	297	25,269	---	---	25,269
WINSOR	210,526	20,219	20,027	---	---	---	11,442	---	---	11,442	---	350	269	32,088	---	---	32,088
COUNTY TOTAL	5,730,744	294,516	290,363	---	310	5,044	172,705	28,568	---	206,317	23,541	29,440	6,829	556,800	---	2,200	559,000
COOK																	
LUTSEN	1,309,044	49,442	---	---	---	---	---	---	---	Failed to report in time for this publication.			---	---	---	---	---
SCHROEDER	453,798	912	---	---	---	---	---	---	---	Failed to report in time for this publication.			---	---	---	---	---
TOFTE	490,368	38,645	20,966	---	---	---	3,463	---	---	3,463	225	322	7,550	32,526	---	---	32,526
COUNTY TOTAL	2,253,210	88,999	20,966	---	---	---	3,463	---	---	3,463	225	322	7,550	32,526	---	---	32,526
COTTONWOOD																	
AMBOY	336,076	8,056	8,305	---	---	---	28,015	---	---	28,015	---	5,159	1,723	43,202	---	---	43,202
AMO	542,916	35,681	33,334	---	---	---	14,242	1,455	---	15,697	---	440	120	49,591	---	---	49,591
ANN	349,056	18,013	---	---	---	---	---	---	---	Failed to report in time for this publication.			---	---	---	---	---
CARSON	307,391	32,663	32,663	---	---	---	18,975	---	---	18,975	---	1,032	1,258	53,928	---	---	53,928
DALE	464,633	15,142	---	---	---	---	---	---	---	Failed to report in time for this publication.			---	---	---	---	---
DELTON	318,660	25,017	25,907	---	---	---	20,102	---	---	20,102	---	1,663	110	47,782	---	---	47,782
GERMANTOWN	265,155	15,599	16,114	250	---	---	29,008	---	---	29,008	12	943	2,108	48,435	---	---	48,435
GREAT BEND	353,331	34,269	20,128	---	45	---	21,078	---	---	21,078	4	3,625	239	45,119	---	---	45,119
HIGHWATER	338,233	22,439	22,439	---	---	---	22,639	16,836	---	39,475	---	2,405	374	64,693	---	---	64,693
LAKESIDE	608,300	16,339	16,684	---	---	---	22,390	---	---	22,390	---	1,060	---	40,134	---	6,415	46,549
MIDWAY	430,085	39,826	34,055	6,087	---	---	8,136	12,220	---	20,356	---	3,368	9,778	73,644	---	---	73,644
MOUNTAIN LAKE	469,031	33,986	34,175	---	---	---	18,011	---	---	18,011	22,561	---	200	74,947	---	---	74,947
ROSEHILL	266,238	22,678	23,535	---	---	---	24,239	---	---	24,239	---	514	---	48,288	---	---	48,288
SELMA	316,381	33,362	33,367	---	---	---	34,130	---	---	34,130	---	1,237	---	68,734	---	---	68,734
SOUTHBROOK	214,162	20,064	23,475	---	---	---	13,044	---	---	13,044	---	2,180	2,150	40,849	---	1,000	41,849
SPRINGFIELD	305,499	28,523	28,419	---	262	---	18,884	---	---	18,884	---	442	182	48,189	---	---	48,189
STORDEN	294,720	28,223	28,851	---	---	---	17,095	11,040	---	28,135	---	2,177	752	59,915	---	---	59,915
WESTBROOK	572,405	39,159	36,748	---	---	---	18,190	---	---	18,190	70	---	9	55,017	---	---	55,017
COUNTY TOTAL	6,752,272	469,039	418,199	6,337	307	---	328,178	41,551	---	369,729	22,647	26,245	19,003	862,467	---	7,415	869,882

Table 3
Classification of Revenues
For the Year Ended December 31, 1996

Name of Town	Taxable Tax Capacity	Tax Levy Payable 1996	Taxes	Special Assessments	Licenses and Permits	INTERGOVERNMENTAL REVENUES					Charges For Services	Interest Earnings	All Other Revenues	Total Revenues	Other Sources		Total Revenues & Other Sources
						Federal Grants	State Grants	County Grants	Local Units Grants	Total					Borrowing	Transfers In	
CROW WING																	
BAY LAKE	2,055,425	162,975	158,977	---	1,363	---	29,222	---	---	29,222	10,702	9,884	2,852	213,000	---	---	213,000
CENTER	427,546	39,022	36,481	---	236	---	26,194	---	---	26,194	---	3,939	174	67,024	---	---	67,024
CROW WING	291,673	73,996	73,996	300	---	---	52,315	12,231	---	64,546	220	2,858	151,442	293,362	---	32,200	325,562
DAGGETT BROOK	119,234	20,541	20,104	---	---	---	32,966	---	---	32,966	---	3,647	70	56,787	---	---	56,787
DEERWOOD	809,391	81,344	74,566	---	---	---	55,701	---	---	55,701	---	963	1,466	132,696	---	---	132,696
FAIRFIELD	224,565	23,863	23,863	---	65	---	7,434	4,767	---	12,201	886	1,400	23	38,438	---	1,000	39,438
FORT RIPLEY	267,493	34,104	37,408	23,100	36	---	18,495	---	---	18,495	---	1,295	246	80,580	75,000	---	155,580
GAIL LAKE	69,145	6,511	6,511	---	---	---	1,761	1,828	---	3,589	2	2,440	---	12,542	---	6,245	18,787
GARRISON	633,405	61,754	64,526	---	100	---	16,680	---	---	16,680	---	711	3,008	85,025	---	---	85,025
IDEAL	3,732,756	278,393	274,413	3,042	43	---	7,696	5,000	18,652	31,348	34,437	83,107	124,152	550,542	---	---	550,542
IRONDALE	401,198	107,502	---	---	---	---	---	---	---	---	---	---	---	---	---	---	---
JENKINS	583,838	39,403	39,198	---	---	---	5,671	---	---	5,671	99	4,882	400	50,250	---	1,341	51,591
LAKE EDWARD	1,756,161	127,218	128,145	---	175	---	20,110	---	---	20,110	---	1,710	8,658	158,798	---	44,630	203,428
LITTLE PINE	78,218	14,028	15,580	---	---	---	7,405	1,219	---	8,624	---	3,169	427	27,800	---	3,000	30,800
LONG LAKE	443,482	55,928	56,670	696	149	---	27,444	---	---	27,444	---	1,505	568	87,032	---	---	87,032
MAPLE GROVE	372,253	59,063	56,753	---	---	---	8,872	---	---	8,872	---	1,271	293	67,189	---	---	67,189
MISSION	1,101,584	152,016	145,531	---	109	---	11,221	16,323	---	27,544	25,359	10,810	12,754	222,107	---	---	222,107
NOKAY LAKE	256,389	46,535	46,227	---	69	---	33,936	---	---	33,936	500	1,212	1,080	83,024	---	---	83,024
OAK LAWN	892,569	107,612	107,612	---	24	---	38,634	15,556	---	54,190	22	2,431	700	164,979	---	---	164,979
PELICAN	913,378	87,330	---	---	---	---	---	---	---	---	---	---	---	---	---	---	---
PERRY LAKE	113,678	15,544	---	---	---	---	---	---	---	---	---	---	---	---	---	---	---
PLATTE LAKE	100,823	17,358	17,066	---	---	---	15,533	---	---	15,533	---	168	4	32,771	---	---	32,771
RABBIT LAKE	143,529	27,450	23,025	---	---	---	20,488	5,000	---	25,488	---	151	43,859	92,523	---	---	92,523
ROOSEVELT	474,626	63,749	64,799	---	88	---	13,946	2,000	---	15,946	7,669	1,857	2,072	92,431	---	3,000	95,431
ROSS LAKE	301,773	26,404	26,793	---	---	---	7,847	---	---	7,847	2	1,309	789	36,740	---	---	36,740
SIBLEY	579,537	78,602	79,603	---	115	---	13,837	24	---	13,861	---	2,687	4,165	100,431	---	---	100,431
ST. MATHIAS	107,878	23,531	23,265	---	12	---	20,596	---	---	20,596	---	1,846	256	45,975	---	---	45,975
TIMOTHY	242,132	18,909	18,909	---	---	---	2,472	6,466	---	8,938	---	314	29	28,190	---	4,500	32,690
WOLFORD	228,378	34,934	31,942	---	---	---	9,802	---	---	9,802	6	2,572	154	44,476	---	---	44,476
COUNTY TOTAL	17,722,057	1,885,619	1,651,963	27,138	2,584	---	506,278	70,414	18,652	595,344	79,904	148,138	359,641	2,864,712	75,000	95,916	3,035,628
DAKOTA																	
CASTLE ROCK	1,099,752	196,604	222,448	---	21,388	---	16,814	9,930	---	26,744	---	4,780	18,045	293,405	---	---	293,405
DOUGLAS	504,592	73,357	72,454	---	1,478	---	20,138	13,113	---	33,251	825	1,624	7,270	116,902	---	---	116,902
EMPIRE	948,198	144,588	112,384	53	45,465	---	54,381	---	---	54,381	177,610	5,325	17,562	412,780	---	---	412,780
EUREKA	1,298,546	153,663	163,980	---	8,477	---	16,142	13,805	---	29,947	---	4,998	2,690	210,092	---	---	210,092
GREENVALE	503,216	50,409	67,939	1,488	15,561	---	24,366	533	---	24,899	1,110	706	2,421	114,124	---	---	114,124
HAMPTON	634,367	82,080	97,204	---	8,404	---	4,625	---	---	4,625	---	223	1,709	112,165	---	---	112,165
MARSHAN	1,018,913	128,986	94,197	24,470	3,540	41,376	26,256	3,251	---	70,883	---	2,392	---	195,482	---	---	195,482
NININGER	664,379	106,617	120,486	14,047	13,462	---	7,708	5,017	---	12,725	578	---	11,087	172,385	---	---	172,385
RANDOLPH	449,726	29,208	34,185	1,602	5,247	---	12,737	945	---	13,682	---	---	---	54,716	---	---	54,716
RAVENNA	1,373,849	177,278	197,521	75,769	39,053	---	5,788	21,708	---	27,496	789	1,764	1,333	343,725	---	76,142	419,867
SCIOTA	196,665	17,327	29,226	---	3,016	---	7,887	4,150	---	12,037	4	853	---	45,136	---	---	45,136
VERMILLION	899,164	138,700	172,540	---	6,029	---	33,770	---	---	33,770	---	2,262	2,027	216,628	---	---	216,628
WATERFORD	393,430	24,327	33,854	6,876	3,189	---	13,418	---	---	13,418	---	513	819	58,669	---	---	58,669
COUNTY TOTAL	9,984,797	1,323,144	1,418,418	124,305	174,309	41,376	244,030	72,452	---	357,858	180,916	25,440	64,963	2,346,209	---	76,142	2,422,351
DODGE																	
ASHLAND	381,965	35,213	34,806	---	---	---	40,197	---	---	40,197	1,315	4,223	20	80,561	---	---	80,561
CANISTEO	404,460	51,016	50,439	---	---	---	38,915	---	---	38,915	---	723	3,283	93,360	---	---	93,360
CLAREMONT	408,675	36,384	36,378	---	---	---	23,739	---	---	23,739	8,371	787	---	69,275	---	---	69,275
CONCORD	365,464	47,459	38,520	---	12	---	58,792	---	---	58,792	10,912	2,985	2,249	113,470	---	---	113,470

Table 3
 Classification of Revenues
 For the Year Ended December 31, 1996

Name of Town (continued)	Taxable Tax Capacity	Tax Levy Payable 1996	Taxes	Special Assessments	Licenses and Permits	INTERGOVERNMENTAL REVENUES					Charges For Services	Interest Earnings	All Other Revenues	Total Revenues	Other Sources		Total Revenues & Other Sources	
						Federal Grants	State Grants	County Grants	Local Units Grants	Total					Borrowing	Transfers In		
DODGE (continued)																		
ELLINGTON	350,687	36,939	36,717	---	---	---	38,418	7,817	---	46,235	983	2,962	39	86,936	---	17,000	103,936	
HAYFIELD	364,189	22,514	21,410	---	12	---	16,122	---	7,205	23,327	---	3,572	1,418	49,739	---	---	49,739	
MANTORVILLE	338,363	109,208	109,208	1,599	---	---	63,782	14,651	---	78,433	---	---	1,440	190,680	---	---	190,680	
MILTON	907,500	85,781	84,568	---	---	---	42,470	---	---	42,470	---	2,107	9,285	138,422	40,000	---	178,422	
RIPLEY	351,144	26,680	26,656	---	---	---	20,431	---	---	20,431	---	384	1,300	48,771	---	160	48,931	
VERNON	387,857	31,412	31,412	---	28	---	47,608	8,749	---	56,357	---	3,253	2,073	93,123	76,809	---	169,932	
WASIOJA	516,400	67,079	67,232	---	---	---	47,621	---	---	47,621	2,929	2,820	3,059	123,661	---	---	123,661	
WESTFIELD	355,544	48,098																
COUNTY TOTAL	5,132,248	597,783	537,338	1,599	52	---	438,095	31,217	7,205	476,517	24,510	23,816	24,166	1,087,998	116,809	17,160	1,221,967	
										Failed to report in time for this publication.								
DOUGLAS																		
ALEXANDRIA	2,870,493	341,975	349,291	---	877	---	120,629	18,697	---	139,326	---	16,599	34,485	540,578	---	25,000	565,578	
BELLE RIVER	116,724	7,071	7,468	---	---	---	38,363	8,478	---	46,841	---	4,105	1,252	59,666	---	---	59,666	
BRANDON	386,624	63,283	64,660	25,555	---	---	31,543	52	442	32,037	---	449	4,797	127,498	---	---	127,498	
CARLOS	1,748,396	159,201	163,311	6,082	23	---	30,023	11,304	---	41,327	366	1,252	4,099	216,460	---	---	216,460	
EVANSVILLE	154,950	17,094	17,727	---	---	---	11,984	754	---	12,738	---	2,586	989	34,040	---	876	34,916	
HOLMES CITY	315,805	44,203	43,661	---	---	---	14,992	9,841	---	24,833	2,656	979	---	72,129	---	---	72,129	
HUDSON	400,349	76,965	78,595	14,477	24	---	22,272	---	---	22,272	2,003	7,355	17,584	142,310	---	---	142,310	
IDA	1,089,386	112,294	114,993	---	4	---	17,878	85	---	17,963	---	2,045	3,866	138,871	---	---	138,871	
LA GRAND	2,544,286	393,245	380,751	10,309	110	---	84,902	17,409	---	102,311	53,653	8,724	2,064	557,922	---	---	557,922	
LAKE MARY	487,338	61,590	63,800	---	100	---	25,651	---	---	25,651	---	1,717	2,107	93,375	---	---	93,375	
LEAF VALLEY	393,217	47,159	46,215	---	105	---	21,101	---	---	21,101	6,134	3,078	2,552	79,185	---	---	79,185	
LUND	126,801	23,089	24,287	---	18	---	22,005	---	---	22,005	---	609	1,114	48,033	---	---	48,033	
MILLERVILLE	167,571	25,399	24,846	---	---	566	19,721	788	---	21,075	2,029	853	5,000	53,803	---	---	53,803	
MILTONA	811,556	86,869	86,869	130	30	---	17,366	13,055	---	30,421	---	8,538	---	125,988	---	---	125,988	
MOE TOWNSHIP	456,503	65,576	67,329	---	19	---	23,699	---	---	23,699	1,807	945	---	93,799	---	---	93,799	
ORANGE	138,103	24,776	24,776	---	---	---	10,719	5,580	3,288	19,587	2	1,609	102	46,076	---	---	46,076	
OSAKIS	297,978	61,655	61,655	---	---	---	22,210	14,703	---	36,913	---	---	943	99,511	---	---	99,511	
SOLEM	110,749	12,076	12,076	---	---	---	12,449	8,414	---	20,863	---	1,866	805	35,610	---	---	35,610	
SPRUCE HILL	97,668	7,694	8,004	---	12	---	25,386	---	---	25,386	506	2,675	1,482	38,065	---	---	38,065	
URNESS	159,846	29,589	28,808	---	---	---	14,302	9,079	---	23,381	6	2,866	822	55,883	---	1,437	57,320	
COUNTY TOTAL	12,874,343	1,660,803	1,669,122	56,553	1,322	566	587,195	118,239	3,730	709,730	69,162	68,850	84,063	2,658,802	---	27,313	2,686,115	
FARIBAULT																		
BARBER	396,149	47,394	47,394	---	---	---	17,490	11,389	---	28,879	---	910	19	77,202	---	---	77,202	
BLUE EARTH CITY	398,618	52,358								Failed to report in time for this publication.								
BRUSH CREEK	328,003	30,248	31,157	---	---	---	11,999	10,064	---	22,063	---	1,022	21	54,263	---	---	54,263	
CLARK	408,596	46,298	46,298	---	---	---	9,181	15,074	---	24,255	753	857	---	72,163	---	---	72,163	
DELAVAN	358,577	60,779	60,779	---	---	---	7,239	10,316	---	17,555	---	765	779	79,878	---	---	79,878	
DUNBAR	395,666	25,429								Failed to report in time for this publication.								
ELMORE	378,708	57,583	58,903	---	19	---	17,386	---	---	17,386	---	794	133	77,235	---	---	77,235	
EMERALD	401,864	31,808	31,828	---	---	---	22,960	885	---	23,845	---	2,000	---	57,673	---	---	57,673	
FOSTER	359,346	31,809	31,809	---	28	---	11,022	12,197	---	23,219	---	2,707	225	57,988	---	---	57,988	
JO DAVIESS	470,230	49,873	49,873	710	37	---	11,970	13,530	---	25,500	4	312	---	76,436	---	---	76,436	
KIESTER	357,714	28,367	27,293	---	---	---	29,950	---	---	29,950	---	1,839	2,161	61,243	---	---	61,243	
LURA	354,287	34,525	34,496	---	---	373	10,728	10,457	---	21,558	2,442	616	---	59,112	---	---	59,112	
MINNESOTA LAKE	326,265	43,782	45,760	---	---	---	24,786	---	---	24,786	---	552	---	71,098	---	---	71,098	
PILOT GROVE	411,390	39,003	39,003	---	---	---	12,440	---	9,232	21,672	---	1,055	7	61,737	---	---	61,737	
PRESCOTT	422,047	52,891	52,391	---	---	---	23,629	843	---	24,472	---	768	---	77,631	---	---	77,631	
ROME	404,291	37,663	37,663	---	---	---	6,275	11,775	---	18,050	---	---	---	55,713	---	---	55,713	
SEELY	415,850	33,987	33,919	---	---	---	11,270	11,599	---	22,869	---	3,490	190	60,468	---	---	60,468	
VERONA	441,077	56,595	56,595	---	12	---	13,986	12,510	---	26,496	---	676	684	84,463	---	---	84,463	

Table 3
Classification of Revenues
For the Year Ended December 31, 1996

Name of Town	Taxable Tax Capacity	Tax Levy Payable 1996	Taxes	Special Assessments	Licenses and Permits	INTERGOVERNMENTAL REVENUES					Charges For Services	Interest Earnings	All Other Revenues	Total Revenues	Other Sources		Total Revenues & Other Sources
						Federal Grants	State Grants	County Grants	Local Units Grants	Total					Borrowing	Transfers In	
FARIBAULT (continued)																	
WALNUT LAKE	370,099	28,527	28,527	---	---	---	15,773	12,125	---	27,898	4	---	---	56,429	---	---	56,429
WINNEBAGO	379,669	20,866	20,866	---	---	---	14,165	9,411	---	23,576	---	10,566	4	55,012	---	---	55,012
COUNTY TOTAL	7,778,446	809,785	734,554	710	96	373	272,249	142,175	9,232	424,029	3,203	28,929	4,223	1,195,744	---	---	1,195,744
FILLMORE																	
AMHERST	192,432	38,864	Failed to report in time for this publication.														
ARENDAHL	198,964	33,713	32,121	1,309	---	---	48,128	---	---	48,128	---	1,358	336	83,252	---	---	83,252
BEAVER	278,397	47,147	47,147	2,108	---	1,376	28,507	8,306	---	38,189	---	1,999	76	89,519	---	37,200	126,719
BLOOMFIELD	251,065	32,028	32,282	---	27	---	39,648	---	---	39,648	915	2,458	170	75,500	---	---	75,500
BRISTOL	248,268	59,731	59,731	---	647	---	53,873	4,688	---	58,561	1,341	1,862	45	122,187	---	---	122,187
CANTON	246,777	53,769	53,769	---	---	---	48,154	12,042	---	60,196	624	960	11	115,560	---	---	115,560
CARIMONA	164,769	35,335	35,539	---	---	---	41,146	9,049	---	50,195	412	6,473	4	92,623	---	164,871	257,494
CARROLTON	176,111	48,930	48,751	---	3	---	52,930	---	---	52,930	9,447	1,612	26	112,769	---	65,623	178,392
CHATFIELD	217,388	38,058	37,357	---	---	---	12,744	9,957	---	22,701	---	585	---	60,643	---	---	60,643
FILLMORE	206,551	46,654	47,460	---	---	---	43,432	---	---	43,432	---	660	336	91,888	---	---	91,888
FORESTVILLE	186,921	41,994	40,683	---	12	---	44,263	9,274	---	53,537	---	695	550	95,477	---	---	95,477
FOUNTAIN	207,330	32,891	32,891	---	15	---	31,728	10,457	---	42,185	---	7,522	865	83,478	---	---	83,478
HARMONY	313,995	40,015	40,215	---	---	---	43,707	---	---	43,707	2,678	1,509	300	88,409	---	---	88,409
HOLT	138,271	26,411	27,650	---	24	---	30,661	8,795	---	39,456	---	165	1,187	68,482	---	---	68,482
JORDAN	193,964	35,206	34,632	---	---	---	40,330	---	---	40,330	---	1,440	600	77,002	---	---	77,002
NEWBURG	267,534	57,448	57,448	---	---	---	32,537	11,924	---	44,461	---	432	2,917	105,258	---	5,000	110,258
NORWAY	173,851	26,059	23,786	---	---	---	38,432	9,119	---	47,551	4,887	---	337	76,561	---	---	76,561
PILOT MOUND	176,418	25,046	25,938	---	---	---	35,328	---	---	35,328	1,115	245	---	62,626	---	---	62,626
PREBLE	150,195	21,303	Failed to report in time for this publication.														
PRESTON	188,235	31,821	31,821	---	---	---	18,520	7,748	---	26,268	---	1,959	250	60,298	---	---	60,298
SPRING VALLEY	312,997	48,753	48,707	---	---	---	53,258	---	---	53,258	---	563	30	102,558	---	---	102,558
SUMNER	274,742	55,495	56,993	---	---	---	57,717	---	---	57,717	---	428	752	115,890	2,918	---	118,808
YORK	268,495	67,475	67,475	---	12	---	27,189	9,456	---	36,645	737	2,035	14	106,918	---	860	107,778
COUNTY TOTAL	5,033,670	944,146	882,396	3,417	740	1,376	822,232	110,815	---	934,423	22,156	34,960	8,806	1,886,898	2,918	273,554	2,163,370
FREEBORN																	
ALBERT LEA	454,277	54,195	54,195	110	---	---	28,433	12,791	---	41,224	5,090	431	1,169	102,219	---	---	102,219
ALDEN	369,722	35,157	35,567	---	---	---	8,881	8,240	---	17,121	---	2,345	2	55,035	---	---	55,035
BANCROFT	592,099	68,156	66,019	1,394	35	---	20,228	11,487	---	31,715	---	1,219	21	100,403	---	---	100,403
BATH	461,656	51,977	Failed to report in time for this publication.														
CARLSTON	360,980	23,301	23,301	---	38	1,011	19,476	7,332	---	27,819	---	1,745	9	52,912	---	---	52,912
FREEBORN	370,055	34,670	34,670	---	---	---	16,340	7,617	---	23,957	4	1,106	809	60,546	---	---	60,546
FREEMAN	366,850	25,267	20,735	5,658	---	---	17,748	---	---	17,748	2,726	482	---	47,349	---	---	47,349
GENEVA	351,483	40,344	40,289	---	35	10,146	24,927	---	---	35,073	---	2,820	---	78,217	---	---	78,217
HARTLAND	375,891	32,819	32,819	---	---	---	22,431	7,915	---	30,346	1,245	348	5,174	69,932	---	---	69,932
HAYWARD	490,554	48,369	48,815	---	38	---	14,140	8,769	---	22,909	5,414	2,794	1,506	81,476	---	---	81,476
LONDON	322,446	37,957	39,059	---	---	---	32,625	---	---	32,625	---	3,085	6,362	81,131	---	---	81,131
MANCHESTER	418,053	35,497	35,497	---	19	---	17,007	8,859	---	25,866	225	1,647	8	63,262	---	---	63,262
MANSFIELD	311,148	17,044	17,086	---	10	---	15,619	6,599	---	22,218	---	2,906	556	42,776	---	---	42,776
MOSCOW	320,969	52,361	52,288	---	---	---	31,593	10,163	---	41,756	400	1,055	1,015	96,514	---	---	96,514
NEWRY	377,172	40,413	40,413	---	---	---	13,817	9,097	---	22,914	4	1,591	3,082	68,004	---	---	68,004
NUNDA	336,203	34,330	36,033	---	---	---	8,361	---	---	8,361	427	1,155	---	45,976	---	2,355	48,331
OAKLAND	411,778	62,463	62,872	---	---	---	17,983	9,016	---	26,999	---	1,710	10,898	102,479	---	---	102,479
PICKEREL LAKE	563,959	43,493	36,444	---	---	---	11,808	---	---	11,808	1,656	267	115	50,290	28,010	---	78,300
RICELAND	410,325	36,289	36,289	---	---	---	14,234	8,834	---	23,068	4	1,784	19	61,164	---	---	61,164
SHELL ROCK	366,893	29,638	29,893	---	---	---	26,289	---	---	26,289	3,125	2,567	---	61,874	---	---	61,874
COUNTY TOTAL	8,032,513	803,740	742,284	7,162	175	11,157	361,940	116,719	---	489,816	20,320	31,057	30,745	1,321,559	28,010	2,355	1,351,924

Table 3
Classification of Revenues
For the Year Ended December 31, 1996

Name of Town	Taxable Tax Capacity	Tax Levy Payable 1996	Taxes	Special Assessments	Licenses and Permits	INTERGOVERNMENTAL REVENUES					Charges For Services	Interest Earnings	All Other Revenues	Total Revenues	Other Sources		Total Revenues & Other Sources
						Federal Grants	State Grants	County Grants	Local Units Grants	Total					Borrowing	Transfers In	
GOODHUE																	
BELLE CREEK	319,041	41,628	42,727	---	---	---	82,954	---	---	82,954	3,957	9,025	1,889	140,552	---	---	140,552
BELVIDERE	307,488	51,658	53,486	---	---	---	66,028	---	---	66,028	4	8,771	---	128,289	---	---	128,289
CANNON FALLS	1,237,111	144,000	102,805	52,000	1,511	---	43,422	---	---	43,422	9,000	5,110	---	213,848	---	13,016	226,864
CHERRY GROVE	378,741	70,404	70,404	---	70	---	15,005	10,660	---	25,665	620	921	7,420	105,100	---	---	105,100
FEATHERSTONE	499,056	59,563	59,563	---	20	---	32,352	12,353	---	44,705	2,355	349	15	107,007	---	---	107,007
FLORENCE	797,589	143,829	143,829	30,500	606	---	11,992	12,592	---	24,584	---	657	21,710	221,886	---	---	221,886
GOODHUE	382,388	99,654	99,236	---	---	---	77,049	---	---	77,049	---	888	4	177,177	---	---	177,177
HAY CREEK	519,768	94,062	92,144	---	476	---	32,995	11,118	9,069	53,182	---	4,569	---	150,371	---	---	150,371
HOLDEN	366,086	60,496	55,321	---	---	---	60,320	15,086	---	75,406	8,968	7,985	---	147,680	---	10,021	157,701
KENYON	360,268	78,902	77,636	---	---	---	45,061	---	---	45,061	6,501	10,399	85	139,682	---	---	139,682
LEON	612,453	75,118	---	---	---	---	---	---	---	---	---	---	---	---	---	---	---
MINNEOLA	417,617	73,511	72,687	---	190	---	59,644	11,339	---	70,983	---	765	6,718	151,343	---	---	151,343
PINE ISLAND	411,268	39,314	39,314	---	38	---	70,937	5,640	---	76,577	---	3,005	730	119,664	---	---	119,664
ROSCOE	450,278	61,728	59,854	---	334	---	50,794	---	---	50,794	---	4,113	---	115,095	---	---	115,095
STANTON	654,017	79,770	79,770	---	1,514	---	38,884	9,865	---	48,749	2,459	3,903	---	136,395	---	---	136,395
VASA	465,848	83,740	83,740	---	103	---	45,975	9,139	---	55,114	430	2,761	41	142,189	---	---	142,189
WACOUTA	462,784	57,612	57,612	---	945	---	7,373	4,574	---	11,947	---	2,585	1,774	74,863	---	---	74,863
WANAMINGO	410,022	55,468	55,468	---	35	---	76,339	4,784	---	81,123	16,481	2,534	70	155,711	---	5,000	160,711
WARSAW	350,119	111,282	111,282	---	664	---	55,330	1,401	---	56,731	7,793	1,640	1,156	179,266	---	---	179,266
WELCH	435,954	63,044	63,044	---	940	---	34,093	27,990	---	62,083	---	4,308	34	130,409	---	---	130,409
ZUMBROTA	384,720	62,651	65,443	---	---	---	48,123	11,260	---	59,383	4	1,625	393	126,848	---	---	126,848
COUNTY TOTAL	10,222,616	1,607,434	1,485,365	82,500	7,446	---	954,670	147,801	9,069	1,111,540	58,572	75,913	42,039	2,863,375	---	28,037	2,891,412
GRANT																	
DELAWARE	227,664	6,771	6,703	---	---	---	9,802	---	---	9,802	---	1,122	58	17,685	---	---	17,685
ELBOW LAKE	237,518	14,465	16,573	---	---	---	9,193	---	---	9,193	---	1,627	500	27,893	---	1,500	29,393
ELK LAKE	172,894	9,810	9,810	---	---	---	10,557	10,236	---	20,793	---	1,990	1,049	33,642	---	---	33,642
ERDAHL	244,589	23,500	25,184	---	---	---	10,814	---	---	10,814	---	1,580	395	37,973	---	---	37,973
GORTON	246,108	16,613	16,537	---	---	---	10,949	863	---	11,812	---	546	220	29,115	---	---	29,115
LAND	186,982	14,141	14,516	---	---	---	16,431	---	---	16,431	---	1,203	864	33,014	---	---	33,014
LAWRENCE	217,605	11,113	---	---	---	---	---	---	---	---	---	---	---	---	---	---	---
LIEN	201,920	8,757	8,985	---	---	---	7,285	---	---	7,285	---	349	1,075	17,694	---	---	17,694
LOGAN	219,914	11,728	---	---	---	---	---	---	---	---	---	---	---	---	---	---	---
MACSVILLE	183,843	10,963	12,959	---	---	---	13,719	---	---	13,719	---	163	734	27,575	---	---	27,575
NORTH OTTAWA	224,723	18,845	18,845	---	---	---	8,981	1,939	---	10,920	---	286	379	30,430	---	---	30,430
PELICAN LAKE	289,516	40,263	40,589	---	24	---	14,387	1,055	---	15,442	---	607	1,108	57,770	---	---	57,770
POMME DE TERRE	164,202	12,703	13,166	---	---	---	14,051	---	---	14,051	---	1,628	2,249	31,094	---	---	31,094
ROSEVILLE	254,378	5,038	---	---	---	---	---	---	---	---	---	---	---	---	---	---	---
SANFORD	234,279	15,029	17,166	---	---	---	6,826	---	---	6,826	---	622	---	24,614	---	---	24,614
STONY BROOK	181,142	14,098	15,964	---	---	---	13,313	---	---	13,313	---	740	1,023	31,040	---	---	31,040
COUNTY TOTAL	3,487,277	233,837	216,997	---	24	---	146,308	14,093	---	160,401	---	12,463	9,654	399,539	---	1,500	401,039
HENNEPIN																	
HASSAN	2,055,351	333,874	362,547	16,731	41,436	---	141,042	11,623	---	152,665	---	12,057	70,488	655,924	---	---	655,924
HOUSTON																	
BLACK HAMMER	174,675	37,329	37,329	---	---	---	48,515	6,346	---	54,861	---	1,860	891	94,941	---	---	94,941
BROWNSVILLE	127,123	30,209	30,327	---	23	---	59,812	10,191	---	70,003	764	---	13	101,130	---	1,000	102,130
CALEDONIA	270,376	52,352	43,247	---	18	---	23,812	---	---	23,812	24,175	1,278	2,147	94,677	---	---	94,677
CROOKED CREEK	102,122	10,617	11,293	---	15	---	46,195	3,203	---	49,398	---	13,907	2,318	76,931	---	---	76,931
HOKAH	164,859	30,792	30,860	---	---	---	50,732	410	---	51,142	---	974	5,308	88,284	---	---	88,284
HOUSTON	187,648	53,889	54,910	---	12	---	23,712	8,229	---	31,941	---	243	1,099	88,205	---	2,500	90,705

Table 3
Classification of Revenues
For the Year Ended December 31, 1996

Name of Town	Taxable Tax Capacity	Tax Levy Payable 1996	Taxes	Special Assessments	Licenses and Permits	INTERGOVERNMENTAL REVENUES					Charges For Services	Interest Earnings	All Other Revenues	Total Revenues	Other Sources		Total Revenues & Other Sources
						Federal Grants	State Grants	County Grants	Local Units Grants	Total					Borrowing	Transfers In	
HOUSTON (continued)																	
JEFFERSON	93,457	11,861	11,861	---	---	---	4,786	7,712	---	12,498	---	---	391	24,750	---	---	24,750
LA CRESCENT	723,904	73,237	73,237	33,625	5,464	---	59,244	42,198	---	101,442	1,564	426	480	216,238	10,000	---	226,238
MAYVILLE	174,411	41,672	41,406	---	---	---	41,442	---	2,894	44,336	4	225	---	85,971	---	---	85,971
MONEY CREEK	183,350	30,382	35,530	---	6	---	54,235	---	---	54,235	2,326	689	2,565	95,351	---	---	95,351
MOUND PRAIRIE	224,709	48,155	47,662	---	11	---	48,135	3,842	---	51,977	---	1,706	88	101,444	---	---	101,444
SHELDON	129,394	23,667	18,297	---	---	---	27,775	5,265	---	33,040	---	3,235	131	54,703	---	---	54,703
SPRING GROVE	287,590	53,141	59,547	---	---	---	41,285	2,118	---	43,403	1,754	905	3,539	109,148	---	---	109,148
UNION	122,448	16,872	18,560	---	---	---	25,851	---	---	25,851	---	383	6	44,800	---	---	44,800
WILMINGTON	277,508	63,983	58,970	---	---	---	107,399	5,431	---	112,830	---	663	51	172,514	---	---	172,514
WINNEBAGO	147,905	37,572	37,327	---	---	---	34,358	3,804	---	38,162	215	2,024	170	77,898	---	---	77,898
YUCATAN	167,361	42,304	44,723	---	---	---	69,705	3,409	---	73,114	803	5,278	---	123,918	---	---	123,918
COUNTY TOTAL	3,558,840	658,034	655,086	33,625	5,549	---	766,993	102,158	2,894	872,045	31,605	33,796	19,197	1,650,903	10,000	3,500	1,664,403
HUBBARD																	
AKELEY	228,031	38,177	43,975	---	545	---	11,412	---	---	11,412	800	233	5,000	61,965	---	---	61,965
ARAGO	669,574	66,576	66,576	13,294	180	---	10,761	9,046	---	19,807	---	4,208	3	104,068	93,848	---	197,916
BADOURA	174,159	26,665	22,431	---	8	---	15,166	---	---	15,166	704	2,791	2,485	43,585	---	---	43,585
CLAY	134,993	8,097	8,097	---	120	---	3,066	4,542	---	7,608	---	1,236	---	17,061	---	---	17,061
CLOVER	174,903	18,466	---	---	---	Failed to report in time for this publication.											
CROW WING LAKE	433,109	44,234	44,234	---	84	---	5,381	9,778	---	15,159	---	4,938	81	64,496	---	---	64,496
FARDEN	1,121,510	118,207	118,346	---	378	---	5,339	10,743	8,597	24,679	1,400	897	1,072	146,772	---	---	146,772
FERN	68,467	14,913	14,913	---	12	---	12,453	498	---	12,951	4	2	1,064	28,946	---	---	28,946
GUTHRIE	98,540	19,350	19,350	---	---	---	15,232	3,432	---	18,664	---	831	1,529	40,374	---	---	40,374
HART LAKE	125,495	27,446	29,255	235	---	505	12,837	1,611	---	14,953	59	585	258	45,345	---	---	45,345
HELGA	363,410	64,004	62,885	3,681	820	1,814	26,432	284	---	28,530	---	396	2,935	99,247	---	---	99,247
HENDRICKSON	66,699	2,673	2,673	---	4	---	8,083	3,124	---	11,207	---	457	---	14,341	---	3,903	18,244
HENRIETTA	801,053	131,677	133,144	3,160	468	---	9,762	15,385	---	25,147	---	5,645	6,742	174,306	---	---	174,306
HUBBARD	906,026	75,689	78,839	---	132	---	12,602	---	---	12,602	---	1,858	67,089	160,520	---	---	160,520
LAKE ALICE	75,956	9,757	1,894	---	72	---	751	1,323	---	2,074	---	780	---	4,820	---	---	4,820
LAKE EMMA	1,433,774	106,515	106,515	---	138	---	22,270	45,538	---	67,808	5,542	5,130	1,871	187,004	---	---	187,004
LAKE GEORGE	135,138	16,388	16,291	---	204	---	14,829	---	---	14,829	---	3,147	4,385	38,856	---	---	38,856
LAKE HATTIE	62,313	11,040	11,040	---	---	3,620	989	7,548	---	12,157	209	398	750	24,554	---	---	24,554
LAKEPORT	470,313	49,731	50,906	6,293	180	---	12,343	---	---	12,343	3,811	1,234	1,354	76,121	---	---	76,121
MANTRAP	428,340	39,120	39,345	---	104	---	9,084	---	---	9,084	---	2,156	1,040	51,729	3,000	---	54,729
NEVIS	674,041	75,028	75,028	---	60	---	21,325	134,099	8,617	164,041	---	904	194	240,227	---	---	240,227
ROCKWOOD	181,975	22,165	25,918	---	112	---	11,470	---	---	11,470	---	1,092	1,498	40,090	---	440	40,530
SCHOOLCRAFT	37,202	6,865	6,865	---	---	10,053	13,849	---	---	23,902	---	1,401	84	32,252	---	---	32,252
STEAMBOAT RIVER	161,046	7,244	7,311	---	6	---	2,270	3,552	---	5,822	---	496	34	13,669	---	---	13,669
STRAIGHT RIVER	400,010	67,138	67,241	---	---	---	13,838	---	---	13,838	---	2,851	8,154	92,084	---	---	92,084
THORPE	95,661	3,768	3,804	---	130	---	4,316	---	---	4,316	---	1,538	6	9,794	---	---	9,794
TODD	655,406	65,154	66,818	29,596	28	---	23,296	---	---	23,296	---	1,264	284	121,286	---	18,878	140,164
WHITE OAK	198,506	42,742	47,788	---	---	---	10,375	---	177	10,552	1,045	1,471	6	60,862	---	---	60,862
COUNTY TOTAL	10,375,650	1,178,829	1,171,482	56,259	3,785	15,992	309,531	250,503	17,391	593,417	13,574	47,939	107,918	1,994,374	96,848	23,221	2,114,443
ISANTI																	
ATHENS	698,415	151,786	151,786	---	---	---	55,804	10,318	---	66,122	---	3,398	4,989	226,295	---	23,156	249,451
BRADFORD	1,005,183	173,382	153,540	---	36	---	38,283	---	---	38,283	40,553	1,527	190	234,129	---	---	234,129
CAMBRIDGE	1,032,014	138,610	138,610	---	420	---	65,154	15,985	---	81,139	1,025	5,229	8,558	234,981	21,000	---	255,981
DALBO	192,907	25,784	25,275	---	24	---	14,372	7,931	37,083	59,386	1,501	511	1,501	88,198	---	---	88,198
ISANTI	904,608	110,571	114,664	1,033	28	---	54,957	---	---	54,957	---	---	5,422	176,104	---	---	176,104
MAPLE RIDGE	196,168	26,238	23,836	---	---	---	47,166	---	---	47,166	---	1,937	749	73,688	---	---	73,688
NORTH BRANCH	494,918	122,309	117,692	---	10	---	61,520	---	---	61,520	---	1,080	7,132	187,434	---	---	187,434

Table 3
Classification of Revenues
For the Year Ended December 31, 1996

Name of Town	Taxable Tax Capacity	Tax Levy Payable 1996	Taxes	Special Assessments	Licenses and Permits	INTERGOVERNMENTAL REVENUES					Charges For Services	Interest Earnings	All Other Revenues	Total Revenues	Other Sources		Total Revenues & Other Sources
						Federal Grants	State Grants	County Grants	Local Units Grants	Total					Borrowing	Transfers In	
JACKSON																	
ALBA	368,915	34,080	35,840	---	---	---	20,921	---	---	20,921	4	---	46	56,811	---	---	56,811
BELMONT	351,680	27,090	26,948	---	---	---	20,371	---	---	20,371	---	307	999	48,625	---	---	48,625
CHRISTIANIA	415,315	34,355	34,465	---	50	---	18,875	---	---	18,875	---	3,248	2,552	59,190	---	---	59,190
DELAFIELD	358,779	33,126	32,737	---	---	---	31,378	---	---	31,378	492	4,883	---	69,490	---	---	69,490
DES MOINES	635,417	41,772															
ENTERPRISE	434,812	38,142	37,902	---	4	---	16,632	---	---	16,632	---	2,086	2,814	59,438	---	---	59,438
EWINGTON	412,682	27,064	26,893	---	---	---	20,405	---	---	20,405	---	171	481	47,950	---	---	47,950
HERON LAKE	442,649	33,433	33,162	---	20	---	30,424	---	---	30,424	---	2,848	4	66,458	---	---	66,458
HUNTER	566,322	44,886	44,714	---	---	---	22,063	334	---	22,397	---	1,681	3	68,795	---	---	68,795
KIMBALL	668,247	35,329	35,329	---	72	---	14,211	9,558	---	23,769	---	6,772	9	65,951	---	---	65,951
LA CROSSE	425,133	29,789	30,266	---	---	---	20,727	---	---	20,727	---	1,231	830	53,054	---	41,296	94,350
MIDDLETOWN	453,772	57,910	57,037	---	---	---	22,599	924	---	23,523	49	1,005	---	81,614	---	---	81,614
MINNEOTA	342,840	22,786	22,786	---	---	935	15,942	6,835	---	23,712	---	4,500	127	51,125	---	---	51,125
PETERSBURG	435,322	34,521	34,430	---	---	---	23,011	---	---	23,011	---	1,982	6	59,429	---	---	59,429
ROST	424,338	35,896															
ROUND LAKE	385,852	38,107	38,123	---	37	---	31,415	155	---	31,570	---	923	22	70,675	---	---	70,675
SIoux VALLEY	384,418	27,171	27,672	---	---	---	31,582	---	---	31,582	1,153	678	---	61,085	---	---	61,085
WEIMER	352,923	29,786	30,013	---	---	---	14,992	2,748	---	17,740	---	3,758	---	51,511	---	---	51,511
WEST HERON LAKE	315,035	23,590	23,558	---	---	---	20,549	---	---	20,549	---	495	1,230	45,832	65,000	---	110,832
WISCONSIN	517,326	34,242	28,503	---	20	---	27,295	---	---	27,295	---	2,834	3,355	62,007	---	---	62,007
COUNTY TOTAL	8,691,777	683,075	600,378	---	203	935	403,392	20,554	---	424,881	1,698	39,402	12,478	1,079,040	65,000	41,296	1,185,336
KANABEC																	
ANN LAKE	114,004	16,255	17,216	---	---	---	6,195	1,002	---	7,197	---	358	109	24,880	---	---	24,880
ARTHUR	557,915	67,625	55,603	45,687	15,229	---	37,394	---	---	37,394	---	1,573	263	155,749	---	---	155,749
BRUNSWICK	281,783	33,816	34,117	---	242	---	37,720	---	---	37,720	---	1,008	1,117	74,204	---	---	74,204
COMFORT	287,328	23,156	22,241	---	2,190	---	13,533	---	---	13,533	---	635	9	38,608	---	---	38,608
FORD	76,241	10,441	10,441	---	14	---	5,443	2,169	---	7,612	---	2,907	---	20,974	---	---	20,974
GRASS LAKE	208,844	31,385															
HAY BROOK	80,299	8,339	8,339	---	---	---	2,374	8,873	---	11,247	---	1,866	86	21,538	---	---	21,538
HILLMAN	109,116	14,239	14,239	---	244	---	5,765	12,481	---	18,246	---	1,368	5	34,102	---	---	34,102
KANABEC	165,188	21,207															
KNIFE LAKE	370,919	33,913	33,913	---	2,025	---	12,212	3,464	---	15,676	328	3,424	15	55,381	---	---	55,381
KROSCHER	115,579	13,200	13,542	---	---	---	7,523	---	---	7,523	4,140	---	---	25,205	---	---	25,205
PEACE	290,441	50,016	51,816	---	530	---	12,429	---	---	12,429	617	817	---	66,209	---	---	66,209
POMROY	109,161	12,013	12,898	---	250	---	13,013	---	---	13,013	277	126	8	26,572	---	---	26,572
SOUTHFORK	144,763	8,992	8,618	---	1,010	---	22,344	5,942	---	28,286	886	3,071	2,783	44,654	---	---	44,654
WHITED	188,151	18,119	18,265	---	975	---	7,375	4,688	---	12,063	4	649	28	31,984	---	---	31,984
COUNTY TOTAL	3,099,732	362,716	301,248	45,687	22,709	---	183,320	38,619	---	221,939	6,252	17,802	4,423	620,060	---	---	620,060
KANDIYOHI																	
ARCTANDER	184,292	12,253	13,490	---	---	---	18,283	7,705	---	25,988	---	526	1,659	41,663	---	---	41,663
BURBANK	156,939	21,976	21,893	24,391	10	---	18,333	6,262	---	24,595	3,316	566	315	75,086	---	10,000	85,086
COLFAX	246,793	30,150	30,150	---	---	---	13,641	8,628	159	22,428	---	980	---	53,558	---	---	53,558
DOVRE	1,124,382	129,732	130,077	27,377	5,682	---	46,462	14,622	---	61,084	2,733	5,854	233	233,040	75,000	41,415	349,455
EAST LAKE LILLIAN	330,395	23,240	23,385	---	---	5,843	12,236	---	---	18,079	---	---	46	41,510	---	---	41,510
EDWARDS	347,920	22,538	22,204	---	---	---	22,040	7,180	---	29,220	309	4,778	410	56,921	---	---	56,921
FAHLUN	393,120	30,026	30,992	---	10	---	11,592	---	---	11,592	---	2,327	3,167	48,088	---	---	48,088
GENNESSEE	247,617	21,963	21,963	2,009	---	88	19,649	7,780	---	27,517	4	1,626	4,704	57,823	---	---	57,823
GREEN LAKE	1,166,629	83,659	83,659	800	---	---	36,175	---	---	36,175	380	945	---	121,959	---	---	121,959
HARRISON	486,252	60,222	60,115	30,947	6	117	6,976	7,294	---	14,387	---	993	496	106,944	---	---	106,944
HOLLAND	359,456	39,385	39,476	---	---	---	30,073	8,606	---	38,679	1,477	2,825	3,716	86,173	---	---	86,173

Table 3
Classification of Revenues
For the Year Ended December 31, 1996

Name of Town	Taxable Tax Capacity	Tax Levy Payable 1996	Taxes	Special Assessments	Licenses and Permits	INTERGOVERNMENTAL REVENUES					Charges For Services	Interest Earnings	All Other Revenues	Total Revenues	Other Sources		Total Revenues & Other Sources
						Federal Grants	State Grants	County Grants	Local Units Grants	Total					Borrowing	Transfers In	
LAC QUI PARLE (continued)																	
FREELAND	164,700	11,986	12,240	---	---	---	18,782	---	---	18,782	---	3,822	2,783	37,627	---	---	37,627
GARFIELD	177,320	20,996	21,551	---	---	---	19,318	---	---	19,318	---	---	592	41,461	---	---	41,461
HAMLIN	214,084	19,416	19,353	---	---	---	15,836	---	---	15,836	---	380	89	35,658	---	---	35,658
HANTHO	127,680	7,404	8,004	---	---	---	12,662	---	---	12,662	---	826	88	21,580	---	---	21,580
LAC QUI PARLE	184,544	16,847	16,627	---	---	---	18,753	---	---	18,753	---	2,320	1,542	39,242	---	---	39,242
LAKE SHORE	318,119	18,402	18,957	---	---	---	28,113	---	---	28,113	---	4,406	978	52,454	---	---	52,454
MADISON	246,886	17,099	17,116	---	---	---	29,389	---	---	29,389	---	7,372	497	54,374	---	---	54,374
MANFRED	110,310	12,876	12,809	---	---	---	19,616	---	---	19,616	413	2,672	1,134	36,644	---	---	36,644
MAXWELL	229,216	21,016	21,287	---	---	---	22,778	---	---	22,778	109	2,400	52	46,626	---	---	46,626
MEHURIN	112,734	12,851	13,532	---	---	---	17,044	625	---	17,669	---	6,295	---	37,496	---	---	37,496
PERRY	213,437	13,580	12,804	---	---	---	19,353	1,342	---	20,695	---	300	2,079	35,878	---	---	35,878
PROVIDENCE	207,721	14,059	14,201	---	---	---	27,162	---	---	27,162	4	3,206	586	45,159	---	8,000	53,159
RIVERSIDE	389,703	32,641	---	---	---	---	---	---	---	---	---	---	---	---	---	---	---
TEN MILE LAKE	221,741	29,426	29,630	---	---	---	19,220	---	---	19,220	181	518	380	49,929	---	---	49,929
WALTER	142,467	8,023	7,710	---	---	---	17,706	1,028	---	18,734	---	1,026	---	27,470	---	---	27,470
YELLOW BANK	146,237	10,399	10,489	---	---	---	25,989	---	---	25,989	---	6,754	522	43,754	---	---	43,754
COUNTY TOTAL	4,349,369	355,925	301,774	---	---	---	420,966	13,901	---	434,867	957	54,591	12,363	804,552	---	8,000	812,552
LAKE																	
BEAVER BAY	381,363	24,006	24,282	---	75	---	19,062	3,189	---	22,251	4	134	311	47,057	---	6,674	53,731
CRYSTAL BAY	134,792	26,115	24,837	---	97	---	51,999	---	---	51,999	375	1,217	8,490	87,015	---	1,565	88,580
FALL LAKE	675,850	99,687	101,629	---	270	---	14,866	1,911	---	16,777	623	291	6,764	126,354	2,000	900	129,254
SILVER CREEK	981,376	108,255	100,123	---	38	---	61,767	500	5,250	67,517	1,791	4,552	8,941	182,962	---	---	182,962
STONY RIVER	160,338	7,563	7,602	---	186	---	980	23,698	---	24,678	2,000	2,791	3,243	40,500	---	---	40,500
COUNTY TOTAL	2,333,719	265,626	258,473	---	666	---	148,674	29,298	5,250	183,222	4,793	8,985	27,749	483,888	2,000	9,139	495,027
LE SUEUR																	
CLEVELAND	505,529	33,855	33,855	---	42	---	20,109	1,942	---	22,051	---	2,215	2,127	60,290	---	---	60,290
CORDOVA	324,355	47,330	41,539	---	15	---	27,334	---	---	27,334	---	---	349	69,237	---	---	69,237
DERRYNANE	357,061	27,811	27,811	---	46	---	25,460	1,642	---	27,102	---	577	309	55,845	---	---	55,845
ELYSIAN	755,167	56,622	56,622	---	57	---	14,682	3,052	---	17,734	1,554	4,502	---	80,469	---	---	80,469
KASOTA	1,078,245	94,324	94,324	45,412	173	---	22,982	19,102	---	42,084	---	2,341	1,114	185,448	---	6,068	191,516
KILKENNY	262,385	38,012	38,102	---	---	---	21,245	1,692	---	22,937	---	2,071	2,308	65,418	---	---	65,418
LANESBURGH	837,671	75,732	69,462	4,138	818	---	33,250	---	---	33,250	4,420	1,244	7,778	121,110	---	---	121,110
LEXINGTON	380,696	46,743	---	---	---	---	---	---	---	---	---	---	---	---	---	---	---
MONTGOMERY	340,354	37,058	38,997	---	---	---	23,854	---	---	23,854	---	---	728	63,905	---	---	63,905
OTTAWA	375,357	9,291	9,291	---	---	---	3,920	5,317	---	9,237	---	1,074	94	19,696	---	---	19,696
SHARON	389,135	58,291	58,291	5,269	35	---	22,485	10,297	---	32,782	---	1,583	---	97,960	---	---	97,960
TYRONE	442,287	65,804	55,906	---	---	403	22,066	11,255	---	33,724	---	978	4	90,612	---	---	90,612
WASHINGTON	672,402	39,652	40,579	---	30	---	6,002	---	---	6,002	---	1,818	118	48,547	---	---	48,547
WATERVILLE	444,923	57,666	60,923	---	65	---	14,519	---	---	14,519	4,165	3,018	1,993	84,683	---	28,114	112,797
COUNTY TOTAL	7,165,567	688,191	625,702	54,819	1,281	403	257,908	54,299	---	312,610	10,139	21,747	16,922	1,043,220	---	34,182	1,077,402
LINCOLN																	
ALTA VISTA	137,007	12,694	12,694	---	---	---	14,099	10,046	---	24,145	99	144	378	37,460	---	---	37,460
ASH LAKE	348,213	27,795	---	---	---	---	---	---	---	---	---	---	---	---	---	---	---
DIAMOND LAKE	167,984	5,894	6,050	---	---	---	18,918	---	---	18,918	---	1,228	1,209	27,405	---	---	27,405
DRAMMEN	157,958	15,252	14,364	142	---	---	21,592	---	---	21,592	---	690	---	36,788	---	---	36,788
HANSONVILLE	108,385	3,504	3,601	---	---	---	17,161	---	---	17,161	---	2,158	944	23,864	---	---	23,864
HENDRICKS	429,242	32,154	32,272	---	137	---	20,802	3,114	---	23,916	2	840	811	57,978	---	3,000	60,978
HOPE	156,852	7,311	7,311	---	31	---	15,488	11,834	---	27,322	---	1,964	---	36,628	---	---	36,628
LAKE BENTON	271,304	25,337	25,013	---	---	---	12,143	10,287	---	22,430	622	195	---	48,260	---	---	48,260

Table 3
Classification of Revenues
For the Year Ended December 31, 1996

Name of Town	Taxable Tax Capacity	Tax Levy Payable 1996	Taxes	Special Assessments	Licenses and Permits	INTERGOVERNMENTAL REVENUES					Charges For Services	Interest Earnings	All Other Revenues	Total Revenues	Other Sources		Total Revenues & Other Sources
						Federal Grants	State Grants	County Grants	Local Units Grants	Total					Borrowing	Transfers In	
LINCOLN (continued)																	
LAKE STAY	374,896	18,876	18,936	---	---	---	14,101	82	3,000	17,183	---	2,111	7,846	46,076	---	---	46,076
LIMESTONE	124,083	12,728	12,755	---	122	---	30,731	---	---	30,731	---	257	414	44,279	---	---	44,279
MARBLE	122,624	4,015	4,049	---	62	---	20,676	---	---	20,676	---	827	---	25,614	---	---	25,614
MARSHFIELD	182,428	14,688	14,502	---	---	---	22,158	---	---	22,158	873	---	---	37,533	---	---	37,533
ROYAL	200,783	21,773	22,190	---	106	---	20,858	---	---	20,858	---	306	1,590	45,050	---	---	45,050
SHAOKATAN	170,788	15,180	15,180	---	56	---	8,199	18,500	---	26,699	154	420	181	42,690	---	2,000	44,690
VERDI	175,112	15,447	15,742	---	75	---	26,142	---	---	26,142	---	3,596	1,320	46,875	---	---	46,875
COUNTY TOTAL	3,127,659	232,648	204,659	142	589	---	263,068	53,863	3,000	319,931	1,750	14,736	14,693	556,500	---	5,000	561,500
LYON																	
AMIRET	275,115	21,486	22,166	---	15	---	5,320	8,989	---	14,309	---	6,591	467	43,548	---	---	43,548
CLIFTON	361,048	20,728	20,784	---	---	---	12,429	---	---	12,429	---	1,425	8	34,646	---	9,000	43,646
COON CREEK	437,479	24,136	24,830	---	---	---	3,428	9,923	---	13,351	---	3,511	---	41,692	---	---	41,692
CUSTER	503,413	31,095	30,940	---	---	---	11,604	97	---	11,701	---	4,532	224	47,397	---	---	47,397
EIDSVOLD	202,191	10,107	10,107	---	---	---	10,742	8,182	---	18,924	---	883	11	29,925	---	---	29,925
FAIRVIEW	496,685	15,531	15,979	---	---	---	1,524	12,748	---	14,272	---	2,779	8	33,038	---	---	33,038
GRANDVIEW	397,941	14,011	14,011	---	---	---	4,356	11,128	---	15,484	---	1,720	---	31,215	---	---	31,215
ISLAND LAKE	151,266	5,931	5,931	---	---	---	14,052	---	---	14,052	---	2,743	1,961	24,687	---	---	24,687
LAKE MARSHALL	573,769	20,002	20,002	---	200	---	792	10,696	---	11,488	---	359	41	32,090	---	---	32,090
LUCAS	392,692	22,379	23,855	---	---	---	4,909	8,959	---	13,868	---	289	---	38,012	---	---	38,012
LYND	327,727	15,891	15,891	---	---	---	11,430	7,902	---	19,332	---	277	557	36,057	---	---	36,057
LYONS	324,635	21,488	21,671	---	---	---	2,810	7,713	---	10,523	---	1,098	453	33,745	---	---	33,745
MONROE	327,730	30,059	30,059	---	---	---	14,708	8,763	---	23,471	---	3,448	4	56,982	---	---	56,982
NORDLAND	225,424	21,993	21,969	---	---	---	17,788	135	---	17,923	---	520	391	40,803	---	---	40,803
ROCK LAKE	359,473	37,011	---	---	---	---	---	---	---	---	---	---	---	---	---	---	---
SHELBURNE	182,472	7,541	7,436	---	---	---	20,856	---	---	20,856	---	1,707	10	30,009	---	---	30,009
SODUS	272,660	15,626	15,626	---	---	---	8,660	9,033	---	17,693	---	4,216	---	37,535	---	---	37,535
STANLEY	303,509	13,591	13,650	---	---	---	13,771	---	---	13,771	---	200	2	27,623	---	---	27,623
VALLERS	346,166	20,939	20,904	---	---	---	11,353	324	---	11,677	---	252	---	32,833	---	---	32,833
WESTERHEIM	263,464	18,165	18,200	---	---	---	20,388	---	---	20,388	---	1,383	---	39,971	---	---	39,971
COUNTY TOTAL	6,724,859	387,710	354,011	---	215	---	190,920	104,592	---	295,512	---	37,933	4,137	691,808	---	9,000	700,808
MAHNOMEN																	
BEAULIEU	55,640	7,814	---	---	---	---	---	---	---	---	---	---	---	---	---	---	---
BEJOU	107,145	7,481	6,542	---	---	---	12,311	---	---	12,311	---	324	127	19,304	8,000	---	27,304
CHIEF	113,375	6,886	6,886	---	18	---	12,721	13,346	---	26,067	---	268	14	33,253	---	---	33,253
CLOVER	20,327	1,961	1,220	---	---	---	6,294	---	---	6,294	---	534	102	8,150	---	---	8,150
GREGORY	98,041	7,782	---	---	---	---	---	---	---	---	---	---	---	---	---	---	---
HEIER	50,850	7,497	---	---	---	---	---	---	---	---	---	---	---	---	---	---	---
ISLAND LAKE	145,396	33,080	33,080	---	---	---	7,577	7,244	---	14,821	1,118	731	2	49,752	---	---	49,752
LA GARDE	47,389	7,198	7,198	---	---	---	8,942	3,527	---	12,469	---	---	1,501	21,168	---	---	21,168
LAKE GROVE	83,253	8,532	8,532	---	---	---	15,916	5,417	---	21,333	---	246	483	30,594	---	---	30,594
MARSH CREEK	157,830	8,851	8,851	---	30	---	3,921	4,430	---	8,351	---	2,084	82	19,398	---	---	19,398
OAKLAND	70,219	9,516	7,305	---	---	---	11,576	---	---	11,576	---	175	---	19,056	---	---	19,056
PEMBINA	409,603	19,741	20,806	---	23	---	20,227	2,150	---	22,377	---	2,756	563	46,525	---	---	46,525
POPLE GROVE	130,362	15,719	11,080	---	---	---	26,688	---	---	26,688	---	1,212	1,359	40,339	---	10,000	50,339
ROSDALE	100,406	4,543	4,616	---	---	---	13,713	---	---	13,713	---	744	1,690	20,763	---	---	20,763
TWIN LAKES	68,825	3,283	3,151	---	96	---	4,577	42	---	4,619	4	578	7	8,455	---	---	8,455
COUNTY TOTAL	1,658,661	149,884	119,267	---	167	---	144,463	36,156	---	180,619	1,122	9,652	5,930	316,757	8,000	10,000	334,757

Failed to report in time for this publication.

An incomplete report was filed. Receipts were not shown in detail.

An incomplete report was filed. Receipts were not shown in detail.

Table 3
Classification of Revenues
For the Year Ended December 31, 1996

Name of Town	Taxable Tax Capacity	Tax Levy Payable 1996	Taxes	Special Assessments	Licenses and Permits	INTERGOVERNMENTAL REVENUES					Charges For Services	Interest Earnings	All Other Revenues	Total Revenues	Other Sources		Total Revenues & Other Sources
						Federal Grants	State Grants	County Grants	Local Units Grants	Total					Borrowing	Transfers In	
MARSHALL																	
AGDAR	63,249	12,988	13,997	---	---	---	15,718	---	---	15,718	---	1,246	6,402	37,363	---	12,399	49,762
ALMA	213,735	12,410	12,316	---	---	14,283	17,742	199	---	32,224	---	---	---	44,540	---	---	44,540
AUGSBURG	187,050	8,352	7,406	---	---	---	55,943	---	---	55,943	---	2,432	896	66,677	---	---	66,677
BIG WOODS	152,576	14,896	15,488	---	---	12,271	16,515	---	---	28,786	---	306	13	44,593	---	---	44,593
BLOOMER	238,684	33,122	33,281	---	---	---	31,045	5,048	---	36,093	---	1,087	100	70,561	---	---	70,561
BOXVILLE	49,408	4,245	4,209	---	---	---	9,904	---	---	9,904	---	1,120	438	15,671	---	---	15,671
CEDAR	47,243	5,458	5,842	2,690	---	---	18,942	---	---	18,942	---	137	11	27,622	---	---	27,622
COMO	31,039	6,239	6,239	2,046	---	1,246	11,761	---	---	13,007	---	320	---	21,612	---	---	21,612
COMSTOCK	204,603	13,901	13,785	---	---	33,004	23,383	---	---	56,387	1,658	8,388	---	80,218	---	---	80,218
DONNELLY	201,801	38,748	37,665	---	---	---	13,479	---	---	13,479	---	762	900	52,806	---	---	52,806
EAGLE POINT	126,566	10,977	10,054	---	---	---	8,848	21,187	---	30,035	2,352	1,726	9	44,176	---	---	44,176
EAST PARK	29,810	2,240	---	---	---	An incomplete report was filed. Receipts were not shown in detail.											
EAST VALLEY	33,549	2,112	2,112	---	---	---	1,459	5,016	---	6,475	395	266	1,522	10,770	---	---	10,770
ECKVOLL	34,862	2,802	---	---	---	Failed to report in time for this publication.											
ESPELIE	49,472	7,044	6,400	---	---	8,330	9,252	---	---	17,582	---	1,807	7,018	32,807	---	---	32,807
EXCEL	290,498	31,737	31,737	---	---	---	25,295	3,633	---	28,928	---	10,885	---	71,550	---	---	71,550
FOLDAHL	267,495	9,991	8,488	---	---	---	16,541	---	---	16,541	---	2,926	454	28,409	---	---	28,409
FORK	125,080	14,396	14,507	---	---	25,841	9,444	---	---	35,285	---	283	9	50,084	10,000	---	60,084
GRAND PLAIN	52,943	11,922	11,071	---	---	---	16,962	---	---	16,962	1,286	---	1,119	30,438	---	---	30,438
HOLT	74,432	10,217	9,497	---	---	---	21,244	---	---	21,244	4	1,285	1,524	33,554	---	---	33,554
HUNTLY	32,146	2,167	1,280	---	---	---	6,587	500	---	7,087	---	445	---	8,812	---	---	8,812
LINCOLN	133,491	9,890	9,890	---	---	---	4,387	10,132	---	14,519	---	1,182	463	26,054	---	---	26,054
LINSELL	26,020	4,556	4,556	---	---	---	9,884	1,662	---	11,546	700	---	---	16,802	---	---	16,802
MARSH GROVE	96,630	11,806	12,294	161	---	---	12,547	9,490	---	22,037	---	1,345	---	35,837	---	---	35,837
MCCREA	243,870	12,703	12,789	---	---	---	25,020	17,174	---	42,194	---	7,828	913	63,724	---	---	63,724
MIDDLE RIVER	244,096	19,994	20,191	---	---	4,190	14,962	---	---	19,152	---	689	206	40,238	---	---	40,238
MOOSE RIVER	27,821	2,889	2,889	---	---	---	1,536	9,952	---	11,488	---	472	13	14,862	---	170	15,032
MOYLAN	74,581	10,170	9,519	---	---	3,977	25,931	---	---	29,908	4,338	2,589	14	46,368	---	---	46,368
NELSON PARK	159,053	12,481	12,175	---	---	---	13,828	---	---	13,828	33	1,038	1,671	28,745	---	---	28,745
NEW FOLDEN	577,564	19,273	19,906	---	---	---	19,395	---	---	19,395	5,060	7,572	1,348	53,281	---	---	53,281
NEW MAINE	129,905	7,175	7,175	---	---	---	18,272	1,253	---	19,525	---	6,454	685	33,839	---	---	33,839
NEW SOLUM	779,801	20,118	19,545	---	---	---	19,448	---	---	19,448	975	2,060	648	42,676	---	---	42,676
OAK PARK	259,526	30,261	30,261	---	---	13,463	13,094	12,554	---	39,111	849	4,421	---	74,642	---	---	74,642
PARKER	202,570	25,301	25,301	---	---	---	16,012	15,929	---	31,941	---	2,279	---	59,521	---	---	59,521
ROLLIS	55,582	4,748	4,604	---	12	---	18,406	---	---	18,406	3,396	1,423	---	27,841	---	10,000	37,841
SINNOTT	372,260	30,098	29,812	---	---	---	11,466	---	---	11,466	---	1,761	300	43,339	---	---	43,339
SPRUCE VALLEY	69,120	8,732	8,732	---	---	---	9,998	22,481	---	32,479	---	2,319	1,161	44,691	---	---	44,691
TAMARAC	261,579	29,489	28,915	---	---	26,798	16,691	---	---	43,489	---	1,145	2,024	75,573	---	---	75,573
THIEF LAKE	31,453	1,600	1,600	111	---	---	5,798	2,461	---	8,259	2,015	824	---	12,809	---	---	12,809
VALLEY	78,438	13,520	13,520	---	---	---	23,184	12,288	---	35,472	---	2,027	25	51,044	---	---	51,044
VEGA	286,864	25,511	24,666	---	---	---	21,572	---	---	21,572	---	1,158	---	47,396	---	---	47,396
VELDT	51,830	8,036	---	---	---	Failed to report in time for this publication.											
VIKING	557,016	31,377	31,722	---	---	---	16,293	1,000	695	17,988	---	5,143	5,653	60,506	---	---	60,506
WANGER	323,812	22,567	19,016	---	---	---	5,541	---	---	5,541	---	8,411	17,523	50,491	---	---	50,491
WARRENTON	253,288	22,664	22,671	---	---	---	15,453	---	---	15,453	---	1,175	2,352	41,651	---	---	41,651
WEST VALLEY	271,541	14,115	15,804	---	---	---	7,290	19,921	---	27,211	---	5,556	962	49,533	---	---	49,533
WHITEFORD	34,145	3,151	3,712	405	---	---	9,076	---	---	9,076	1,588	1,305	---	16,086	---	---	16,086
WRIGHT	69,857	10,692	10,590	---	---	13,572	20,480	---	---	34,052	---	1,247	619	46,508	---	---	46,508
COUNTY TOTAL	8,177,954	668,881	647,229	5,413	12	156,975	705,628	171,880	695	1,035,178	24,649	106,844	56,995	1,876,320	10,000	22,569	1,908,889

Table 3
Classification of Revenues
For the Year Ended December 31, 1996

Name of Town	Taxable Tax Capacity	Tax Levy Payable 1996	Taxes	Special Assessments	Licenses and Permits	INTERGOVERNMENTAL REVENUES					Charges For Services	Interest Earnings	All Other Revenues	Total Revenues	Other Sources		Total Revenues & Other Sources
						Federal Grants	State Grants	County Grants	Local Units Grants	Total					Borrowing	Transfers In	
MARTIN																	
CEDAR	615,006	40,799	43,164	---	---	---	16,024	---	---	16,024	---	1,919	929	62,036	---	---	62,036
CENTER CREEK	404,350	38,765	39,307	---	---	---	21,731	---	---	21,731	---	---	---	61,038	---	---	61,038
EAST CHAIN	488,761	34,932	35,729	---	---	---	16,821	---	---	16,821	---	3,526	2,117	58,193	---	---	58,193
ELM CREEK	872,249	37,829	41,798	---	---	---	13,036	---	---	13,036	---	3,014	1,567	59,415	---	---	59,415
FAIRMONT	285,751	38,648	37,786	---	91	---	26,012	---	---	26,012	1,000	700	1,309	66,898	---	---	66,898
FOX LAKE	664,699	40,673	40,976	---	---	---	18,980	---	---	18,980	---	1,449	24	61,429	---	---	61,429
FRASER	486,599	41,453	42,373	---	---	---	14,918	---	---	14,918	2,226	3,896	---	63,413	---	---	63,413
GALENA	408,392	57,975	57,768	---	---	---	23,085	---	---	23,085	1,590	743	18	83,204	---	---	83,204
JAY	406,216	18,117	18,117	---	---	---	12,186	8,344	---	20,530	---	9,942	3,030	51,619	---	---	51,619
LAKE BELT	377,484	26,918	27,441	---	---	---	23,236	---	---	23,236	---	1,534	1,023	53,234	---	---	53,234
LAKE FREMONT	417,195	51,811	51,577	---	---	---	24,092	---	20	24,112	1,004	2,217	---	78,910	---	103,900	182,810
MANYASKA	1,123,961	39,394	39,766	2,735	75	---	15,907	---	---	15,907	---	37	1,537	60,057	---	---	60,057
NASHVILLE	423,978	39,243	39,910	---	---	---	18,012	---	---	18,012	---	333	6	58,261	---	---	58,261
PLEASANT PRAIRIE	382,962	25,088	25,297	---	12	---	24,961	---	---	24,961	270	4,411	236	55,187	---	11,895	67,082
ROLLING GREEN	827,889	44,284	44,284	---	---	---	6,047	13,105	---	19,152	4,403	1,894	---	69,733	---	---	69,733
RUTLAND	475,346	35,047	35,101	---	---	---	17,281	---	---	17,281	1,174	1,940	188	55,684	---	---	55,684
SILVER LAKE	734,126	41,023	40,701	---	40	---	14,781	---	---	14,781	6	4,916	---	60,444	---	---	60,444
TENHASSEN	335,542	30,547	30,704	---	---	---	31,941	---	---	31,941	10	954	20	63,629	---	---	63,629
WAVERLY	445,803	41,598	41,870	---	---	---	24,475	---	---	24,475	70	2,316	1,834	70,565	---	---	70,565
WESTFORD	420,151	47,233	47,182	---	---	---	35,629	---	---	35,629	292	3,872	---	86,975	---	1,000	87,975
COUNTY TOTAL	10,596,460	771,377	780,851	2,735	218	---	399,155	21,449	20	420,624	12,045	49,613	13,838	1,279,924	---	116,795	1,396,719
MCLEOD																	
ACOMA	543,004	47,671	47,671	5,636	316	---	31,751	---	---	31,751	---	2,225	24,993	112,592	---	---	112,592
BERGEN	349,222	47,631	47,792	---	986	---	41,231	---	---	41,231	---	2,272	9,319	101,600	---	---	101,600
COLLINS	324,891	56,541	57,602	---	584	---	26,793	---	---	26,793	4	8,090	1,851	94,924	---	---	94,924
GLENCOE	341,394	47,410	49,663	3,592	225	---	13,843	---	---	13,843	4	1,460	142	68,929	---	---	68,929
HALE	329,204	40,897	42,011	---	750	---	38,584	---	---	38,584	---	1,893	9	83,247	---	---	83,247
HASSAN VALLEY	421,790	48,059	48,559	---	1,100	---	32,666	---	---	32,666	4	1,156	3,445	86,930	---	---	86,930
HELEN	422,181	45,249	44,885	---	1,140	---	22,284	---	---	22,284	7,638	617	14	76,578	---	---	76,578
HUTCHINSON	536,126	59,660	58,611	---	102	---	26,744	---	---	26,744	---	1,554	690	87,701	---	---	87,701
LYNN	308,978	52,087	52,087	---	530	---	21,727	7,152	---	28,879	1,351	874	---	83,721	---	---	83,721
PENN	250,529	33,898	34,498	---	95	---	25,219	---	---	25,219	4	495	1,551	61,862	---	2,000	63,862
RICH VALLEY	313,152	58,050	56,370	---	340	---	40,101	---	---	40,101	---	2,782	---	99,593	---	---	99,593
ROUND GROVE	288,147	46,358	46,754	---	---	---	26,198	---	---	26,198	---	2,540	1,695	77,187	---	7,100	84,287
SUMTER	342,128	36,755	36,137	---	715	---	16,724	---	---	16,724	---	1,706	---	55,282	---	---	55,282
WINSTED	513,969	66,205	66,166	---	1,033	---	25,889	---	---	25,889	8,139	1,179	1,212	103,618	---	---	103,618
COUNTY TOTAL	5,284,715	686,471	688,806	9,228	7,916	---	389,754	7,152	---	396,906	17,144	28,843	44,921	1,193,764	---	9,100	1,202,864
MEEKER																	
ACTON	286,812	29,217	29,284	---	---	---	17,105	---	---	17,105	3,222	800	1,315	51,726	---	---	51,726
CEDAR MILLS	264,649	78,952	78,290	---	---	---	33,110	---	---	33,110	---	5,191	9,132	125,723	---	---	125,723
COLLINWOOD	538,577	91,526	90,735	---	---	---	63,095	---	---	63,095	---	1,385	1,852	157,067	---	---	157,067
COSMOS	293,905	31,286	28,197	---	---	---	11,853	13,568	---	25,421	---	138	1,899	55,655	8,000	27,966	91,621
DANIELSON	256,403	23,617	23,943	---	---	---	20,741	---	---	20,741	---	2,799	1,964	49,447	---	---	49,447
DARWIN	402,080	139,312	137,394	---	---	---	68,542	---	---	68,542	867	1,968	1,931	210,702	---	---	210,702
DASSEL	635,034	124,791	100,291	47,733	---	---	20,780	---	---	20,780	---	637	18,667	188,108	---	---	188,108
ELLSWORTH	555,882	124,595	77,053	---	12	---	25,292	---	---	25,292	420	3,147	---	105,924	---	---	105,924
FOREST CITY	258,661	47,786	47,786	---	12	---	33,124	12,467	---	45,591	---	619	2,844	96,852	---	---	96,852
FOREST PRAIRIE	318,423	85,164	85,164	---	---	---	75,644	22,297	---	97,941	---	531	228	183,864	---	---	183,864
GREENLEAF	666,848	79,562	79,562	11,822	---	---	21,635	---	---	21,635	1,439	241	19,416	134,115	1,500	---	135,615
HARVEY	274,393	44,944	45,069	---	---	---	45,275	---	---	45,275	---	3,114	1,210	94,668	---	---	94,668

Table 3
Classification of Revenues
For the Year Ended December 31, 1996

Name of Town	Taxable Tax Capacity	Tax Levy Payable 1996	Taxes	Special Assessments	Licenses and Permits	INTERGOVERNMENTAL REVENUES					Charges For Services	Interest Earnings	All Other Revenues	Total Revenues	Other Sources		Total Revenues & Other Sources
						Federal Grants	State Grants	County Grants	Local Units Grants	Total					Borrowing	Transfers In	
MEEKER (continued)																	
KINGSTON	528,057	95,341	95,300	27,230	---	---	58,925	---	---	58,925	1,389	2,934	85	185,863	---	90,067	275,930
LITCHFIELD	609,846	86,299	86,299	1,176	---	---	21,574	5,064	---	26,638	129	1,881	---	116,123	---	---	116,123
MANANNAH	188,973	41,740	42,713	---	67	---	68,898	12,356	---	81,254	14,976	---	---	139,010	---	9,204	148,214
SWEDE GROVE	223,897	25,497	25,139	---	---	---	26,024	---	---	26,024	---	1,572	3,864	56,599	---	---	56,599
UNION GROVE	355,107	53,154	53,914	---	---	---	35,856	---	---	35,856	---	819	95	90,684	50,000	---	140,684
COUNTY TOTAL	6,657,547	1,202,783	1,126,133	87,961	91	---	647,473	65,752	---	713,225	22,442	27,776	64,502	2,042,130	59,500	127,237	2,228,867
MILLE LACS																	
BOGUS BROOK	246,103	7,203	7,203	---	---	---	47,011	11,367	---	58,378	276	680	250	66,787	---	---	66,787
BORGHOLM	216,316	32,449	32,869	---	---	---	54,304	8,850	---	63,154	---	8,152	1,235	105,410	---	---	105,410
BRADBURY	61,801	8,679	8,679	---	---	---	3,827	1,503	---	5,330	---	845	1,676	16,530	---	---	16,530
DAILEY	82,376	8,924	8,924	---	35	---	3,185	3,434	---	6,619	---	463	---	16,041	---	---	16,041
EAST SIDE	663,136	67,249	68,327	---	1,534	---	9,778	---	---	9,778	474	2,137	1,076	83,326	---	---	83,326
GREENBUSH	264,901	63,529	63,529	8,255	5,805	---	37,241	---	---	37,241	1,955	2,536	---	119,321	---	---	119,321
HAYLAND	90,429	22,171	23,442	---	---	---	13,612	---	---	13,612	650	64	1,019	38,787	---	---	38,787
ISLE HARBOR	229,555	27,888	27,888	1,252	312	---	8,993	---	5,325	14,318	---	1,728	1,701	47,199	---	---	47,199
KATHIO	494,661	64,515	---	---	---	---	Failed to report in time for this publication.										
LEWIS	30,681	4,137	4,137	---	35	---	1,267	2,044	---	3,311	---	1,548	---	9,031	---	---	9,031
MILACA	374,275	29,867	30,096	---	65	---	26,849	30,096	---	26,849	713	411	426	58,560	---	---	58,560
MILO	260,580	25,747	26,564	---	---	---	35,498	---	---	35,498	1,309	690	460	64,521	---	---	64,521
MUDGETT	19,961	1,983	---	---	---	---	Failed to report in time for this publication.										
ONAMIA	142,322	16,612	---	---	---	---	Failed to report in time for this publication.										
PAGE	156,517	25,029	25,029	---	30	---	16,142	3,286	---	19,428	---	584	1,345	46,416	---	---	46,416
PRINCETON	581,814	89,634	91,131	13,070	24,578	---	35,646	---	---	35,646	16,578	4,765	3,917	189,685	---	12,240	201,925
SOUTH HARBOR	729,009	71,093	72,378	7,304	1,925	---	8,142	---	---	8,142	35	1,513	---	91,297	---	---	91,297
COUNTY TOTAL	4,644,437	566,709	490,196	29,881	34,319	---	301,495	30,484	5,325	337,304	21,990	26,116	13,105	952,911	---	12,240	965,151
MORRISON																	
AGRAM	191,773	34,360	34,360	---	---	---	3,625	12,006	---	15,631	---	208	54	50,253	---	---	50,253
BELLE PRAIRIE	679,206	50,943	53,840	---	1,670	---	39,408	3,516	---	42,924	3,356	2,977	49,707	154,474	---	---	154,474
BELLEVUE	755,139	83,232	83,307	---	13	---	19,085	---	---	19,085	842	5,072	235	108,554	---	858	109,412
BUCKMAN	232,907	26,372	26,372	---	---	---	22,845	12,885	1,215	36,945	---	10,400	868	74,585	---	---	74,585
BUH	143,971	14,306	14,200	---	---	---	44,605	---	---	44,605	---	11,510	682	70,997	---	---	70,997
CULDRUM	156,121	17,682	19,078	---	58	---	55,762	---	---	55,762	6,449	98	1,939	83,384	---	---	83,384
CUSHING	321,628	29,397	30,254	---	62	---	7,646	---	---	7,646	11,625	567	---	50,154	---	---	50,154
DARLING	285,693	40,334	---	---	---	---	An incomplete report was filed. Receipts were not shown in detail.										
ELMDALE	260,846	50,874	51,452	---	49	---	63,475	---	---	63,475	3,714	1,807	22,669	143,166	---	---	143,166
GRANITE	114,586	25,721	25,462	---	---	---	18,780	8,340	---	27,120	894	482	---	53,958	---	---	53,958
GREEN PRAIRIE	193,751	19,559	20,764	---	---	---	17,926	7,438	---	25,364	---	92	56	46,276	8,000	---	54,276
HILLMAN	50,738	11,020	---	---	---	---	Failed to report in time for this publication.										
LAKIN	90,379	29,855	27,459	---	37	---	23,013	---	---	23,013	1,922	372	---	52,803	---	---	52,803
LEIGH	59,535	6,527	6,499	---	---	---	5,610	2,981	---	8,591	---	475	---	15,565	---	---	15,565
LITTLE FALLS	742,633	72,184	74,559	20,150	4,640	---	37,211	18,075	---	55,286	926	3,589	49,615	208,765	---	---	208,765
MORRILL	136,367	22,660	22,660	---	4,240	---	16,000	7,071	---	23,071	7,943	---	---	57,914	---	---	57,914
MOTLEY	74,684	8,482	8,320	---	4	---	3,408	---	---	3,408	---	---	500	12,232	---	3,770	16,002
MOUNT MORRIS	40,771	3,776	3,913	---	---	---	3,801	---	---	3,801	---	---	---	7,714	---	---	7,714
PARKER	157,277	19,754	17,345	---	50	---	33,909	---	---	33,909	---	565	6,000	57,869	---	---	57,869
PIERZ	211,469	29,777	29,777	---	---	---	10,901	8,664	---	19,565	---	391	272	50,005	---	---	50,005
PIKE CREEK	325,217	73,053	73,053	---	19	---	20,557	5,981	---	26,538	---	865	61,939	162,414	---	---	162,414
PLATTE	87,167	9,330	10,035	---	---	---	21,218	---	---	21,218	---	1,592	654	33,499	---	---	33,499
PULASKI	194,890	28,341	28,085	---	---	---	12,555	---	---	12,555	---	823	10,056	51,519	---	---	51,519
RAIL PRAIRIE	148,524	16,712	17,851	---	50	---	5,421	---	---	5,421	---	996	358	24,676	---	---	24,676

Table 3
Classification of Revenues
For the Year Ended December 31, 1996

Name of Town	Taxable Tax Capacity	Tax Levy Payable 1996	Taxes	Special Assessments	Licenses and Permits	INTERGOVERNMENTAL REVENUES					Charges For Services	Interest Earnings	All Other Revenues	Total Revenues	Other Sources		Total Revenues & Other Sources
						Federal Grants	State Grants	County Grants	Local Units Grants	Total					Borrowing	Transfers In	
MORRISON (continued)																	
RICHARDSON	338,568	61,000								Failed to report in time for this publication.							
RIPLEY	174,486	37,244	37,299	---	83	---	19,295	10,759	---	30,054	---	711	64	68,211	---	7,500	75,711
ROSING	62,199	12,889	12,931	---	---	---	2,740	---	---	2,740	---	1,481	---	17,152	---	---	17,152
SCANDIA VALLEY	1,487,727	196,024								Failed to report in time for this publication.							
SWAN RIVER	253,708	25,894	25,464	---	---	---	44,222	---	---	44,222	4,949	373	21	75,029	---	---	75,029
SWANVILLE	162,693	35,104	35,203	---	---	---	42,551	---	---	42,551	956	1,325	---	80,035	---	---	80,035
TWO RIVERS	145,402	35,021	35,021	3,750	---	---	23,130	8,701	---	31,831	---	431	4,678	75,711	2,500	---	78,211
COUNTY TOTAL	8,280,055	1,127,427	824,563	23,900	10,975	---	618,699	106,417	1,215	726,331	43,576	47,202	210,367	1,886,914	10,500	12,128	1,909,542
MOWER																	
ADAMS	360,944	62,700	63,103	---	12	---	39,271	---	---	39,271	---	603	8,974	111,963	---	---	111,963
AUSTIN	636,339	86,509	86,564	---	854	---	54,638	---	---	54,638	541	3,266	149	146,012	---	---	146,012
BENNINGTON	340,220	36,850	36,751	---	---	---	24,101	---	---	24,101	4	1,981	1,068	63,905	---	972	64,877
CLAYTON	404,360	54,982	54,324	---	---	---	9,273	9,533	---	18,806	---	762	1,121	75,013	---	---	75,013
DEXTER	315,620	43,378	43,378	---	---	---	47,931	9,100	---	57,031	---	642	2,219	103,270	---	35,730	139,000
FRANKFORD	300,106	48,556	48,556	---	---	---	21,482	5,485	---	26,967	5,035	980	537	82,075	---	---	82,075
GRAND MEADOW	414,601	51,152	51,152	---	---	---	13,774	9,833	---	23,607	---	880	266	75,905	---	---	75,905
LANSING	566,743	169,419	139,783	20	380	---	16,617	61,899	---	78,516	---	1,899	1,002	221,600	---	---	221,600
LE ROY	285,788	35,661	30,523	---	---	---	48,407	---	---	48,407	---	2,301	33	81,264	---	---	81,264
LODI	500,143	60,199	59,891	---	---	---	20,626	174	---	20,800	569	1,187	---	82,447	---	---	82,447
LYLE	333,420	58,602	48,641	---	---	---	58,682	---	---	58,682	4,371	369	1,316	113,379	38,041	---	151,420
MARSHALL	335,675	61,128	59,343	---	---	---	21,240	11,997	---	33,237	1,689	---	16	94,285	---	---	94,285
NEVADA	298,291	79,614	79,530	---	---	---	29,646	---	14,749	44,395	---	366	1,232	125,523	---	---	125,523
PLEASANT VALLEY	295,981	31,042	31,059	---	---	---	28,603	---	---	28,603	4,501	1,511	---	65,674	---	---	65,674
RACINE	326,088	85,296	84,315	4,875	---	---	22,630	15,520	---	38,150	---	1,998	11,733	141,071	---	---	141,071
RED ROCK	399,160	59,833	59,833	---	---	---	19,212	11,345	---	30,557	---	310	1,945	92,645	---	---	92,645
SARGEANT	316,780	34,850	34,850	---	---	---	25,714	10,621	---	36,335	1,869	2,567	1,285	76,906	---	---	76,906
UDOLPHO	328,426	45,600	45,600	---	---	---	44,224	12,386	---	56,610	---	564	1,192	103,966	---	---	103,966
WALTHAM	283,516	32,990	32,990	---	---	3,478	43,304	12,143	---	58,925	1,612	899	3,369	97,795	---	---	97,795
WINDOM	348,115	33,367	33,361	---	---	---	22,373	11,231	---	33,604	---	887	6	67,858	---	---	67,858
COUNTY TOTAL	7,390,316	1,171,728	1,123,547	4,895	1,246	3,478	611,748	181,267	14,749	811,242	20,191	23,972	37,463	2,022,556	38,041	36,702	2,097,299
MURRAY																	
BELFAST	316,729	13,176	13,176	---	---	---	3,523	5,160	---	8,683	---	812	4	22,675	---	---	22,675
BONDIN	361,779	49,242	49,191	---	---	---	8,146	14,761	---	22,907	---	895	271	73,264	---	---	73,264
CAMERON	198,254	25,547	26,937	---	---	---	28,607	---	---	28,607	---	294	1,962	57,800	---	---	57,800
CHANARAMBIE	194,808	22,707	22,707	---	22	---	11,771	10,954	---	22,725	---	214	67	45,735	---	---	45,735
DES MOINES RIVER	263,111	18,237	18,749	500	---	---	28,706	---	---	28,706	---	323	185	48,463	---	---	48,463
DOVRAJ	346,022	31,526	31,526	---	25	---	13,868	11,760	---	25,628	4	340	29,445	86,968	---	---	86,968
ELLSBOROUGH	167,220	14,194	17,791	---	---	---	21,848	511	---	22,359	---	2,163	124	42,437	---	---	42,437
FENTON	277,116	13,834	11,397	---	12	---	18,886	2,765	---	21,651	---	577	39	33,676	---	---	33,676
HOLLY	415,362	34,102	34,039	---	---	---	15,958	---	---	15,958	358	4,220	---	54,575	---	---	54,575
IONA	278,434	23,011	23,270	---	---	---	23,780	11,002	---	34,782	---	2,760	28	60,840	---	11,461	72,301
LAKE SARAH	401,232	33,363	33,342	---	---	---	19,887	---	---	19,887	4	840	499	54,572	---	---	54,572
LEEDS	230,709	18,706	18,706	---	366	---	11,546	10,005	---	21,551	142	3,257	301	44,323	---	---	44,323
LIME LAKE	328,381	29,408	28,580	---	---	---	22,614	---	---	22,614	---	287	269	51,750	---	---	51,750
LOWVILLE	247,065	33,309								Failed to report in time for this publication.							
MASON	385,120	41,966	47,600	---	226	---	20,504	---	---	20,504	---	3,536	---	71,866	---	---	71,866
MOULTON	196,396	11,841	11,582	---	---	---	13,783	12,108	---	25,891	---	2,662	235	40,370	---	---	40,370
MURRAY	302,106	28,921	29,446	---	84	---	28,261	2,500	---	30,761	100	---	415	60,806	39,870	---	100,676
SHETEK	554,238	44,882	44,724	---	42	---	17,285	---	---	17,285	29	1,180	181	63,441	---	1,000	64,441
SKANDIA	212,468	24,417	23,808	---	---	---	11,764	8,892	---	20,656	---	252	457	45,173	---	---	45,173

Table 3
Classification of Revenues
For the Year Ended December 31, 1996

Name of Town	Taxable Tax Capacity	Tax Levy Payable 1996	Taxes	Special Assessments	Licenses and Permits	INTERGOVERNMENTAL REVENUES					Charges For Services	Interest Earnings	All Other Revenues	Total Revenues	Other Sources		Total Revenues & Other Sources
						Federal Grants	State Grants	County Grants	Local Units Grants	Total					Borrowing	Transfers In	
MURRAY (continued)																	
SLAYTON	330,526	29,129	29,987	---	340	---	16,439	1,393	---	17,832	---	409	---	48,568	---	---	48,568
COUNTY TOTAL	6,007,076	541,518	516,558	500	1,117	---	337,176	91,811	---	428,987	637	25,021	34,482	1,007,302	39,870	12,461	1,059,633
NICOLLET																	
BELGRADE	750,674	100,155	99,552	---	---	---	65,009	---	---	65,009	2,577	1,464	3,065	171,667	---	---	171,667
BERNADOTTE	398,240	27,614	27,942	---	---	---	14,000	---	---	14,000	4,339	882	132	47,295	---	---	47,295
BRIGHTON	156,009	20,208	23,932	---	---	---	8,485	---	---	8,485	54	205	2,547	35,223	---	---	35,223
COURTLAND	406,798	39,521	41,712	---	---	---	33,792	8,967	---	42,759	---	314	---	84,785	---	---	84,785
GRANBY	267,204	29,026	29,026	---	---	---	6,328	5,497	---	11,825	---	385	544	41,780	---	---	41,780
LAFAYETTE	678,786	63,609	80,763	---	12	---	16,525	11,014	---	27,539	13,155	255	---	121,724	---	---	121,724
LAKE PRAIRIE	679,608	59,778	60,506	---	16	---	25,865	---	---	25,865	2,065	734	165	89,351	---	70,840	160,191
NEW SWEDEN	411,606	17,650	18,257	---	---	---	14,002	---	---	14,002	---	1,291	171	33,721	---	2,000	35,721
NICOLLET	354,897	41,047	41,062	---	---	---	19,808	18,981	---	38,789	1,001	510	145	81,507	---	---	81,507
OSHAWA	422,070	50,711	50,582	---	---	---	29,777	---	---	29,777	1,095	1,120	2,073	84,647	---	---	84,647
RIDGELY	137,599	20,847	20,847	---	13	---	2,373	4,936	---	7,309	---	202	1,636	30,007	---	---	30,007
TRAVERSE	325,930	6,454	6,566	---	---	---	13,256	---	---	13,256	---	2,639	50	22,511	---	---	22,511
WEST NEWTON	391,617	41,463	41,463	---	13	---	16,115	7,317	---	23,432	2,806	---	3,967	71,681	---	---	71,681
COUNTY TOTAL	5,381,038	518,083	542,210	---	54	---	265,335	56,712	---	322,047	27,092	10,001	14,495	915,899	---	72,840	988,739
NOBLES																	
BIGELOW	327,667	23,208	23,208	---	---	---	6,397	12,047	210	18,654	---	1,136	352	43,350	67,000	---	110,350
BLOOM	331,340	22,919	23,446	---	---	---	14,736	---	---	14,736	---	467	4	38,653	---	---	38,653
DEWALD	371,388	29,276	29,954	---	---	---	27,249	---	---	27,249	---	1,781	513	59,497	---	---	59,497
ELK	405,692	43,238	43,977	---	---	---	28,579	---	---	28,579	---	714	633	73,903	---	---	73,903
GRAHAM LAKES	295,515	28,556	28,403	---	---	---	21,072	---	---	21,072	---	313	---	49,788	---	---	49,788
GRAND PRAIRIE	299,607	24,772	24,896	---	---	---	13,640	9,840	---	23,480	564	1,847	---	50,787	---	---	50,787
HERSEY	361,074	28,702	28,702	---	---	---	11,590	10,656	---	22,246	12,429	---	---	63,377	---	---	63,377
INDIAN LAKE	319,132	30,350	30,252	---	---	---	17,307	---	---	17,307	---	4,198	164	51,921	---	---	51,921
LARKIN	297,172	23,973	23,973	---	---	---	16,283	7,682	---	23,965	---	2,943	70	50,951	---	---	50,951
LEOTA	291,974	18,979	18,979	---	36	---	16,551	16,585	---	33,136	4	2,250	1,058	55,463	5,100	---	60,563
LISMORE	270,436	26,770	26,770	---	---	---	15,166	9,996	---	25,162	---	---	578	52,510	---	---	52,510
LITTLE ROCK	315,780	40,903	40,142	---	---	---	30,895	---	---	30,895	649	---	1,865	73,551	---	---	73,551
LORAIN	419,728	31,405	31,518	---	---	---	23,758	---	---	23,758	---	2,184	138	57,598	---	---	57,598
OLNEY	317,385	28,219	28,219	---	---	---	3,996	8,396	---	12,392	---	2,173	593	43,377	---	---	43,377
RANSOM	309,234	17,880	17,985	---	32	---	14,576	7,281	---	21,857	9	2,409	572	42,864	---	---	42,864
SEWARD	334,126	34,184	34,184	---	36	---	13,104	14,482	---	27,586	---	542	---	62,348	---	---	62,348
SUMMIT LAKE	353,170	23,931	24,737	---	26	---	14,487	11,672	---	26,159	---	2,708	6,805	60,435	---	---	60,435
WESTSIDE	272,564	34,437	34,615	---	---	---	27,747	---	---	27,747	---	708	4,809	67,879	---	---	67,879
WILMONT	291,082	27,395	27,395	---	20	---	9,883	9,799	---	19,682	---	1,388	1,098	49,583	---	---	49,583
WORTHINGTON	396,145	25,591	25,914	---	20	---	15,184	---	---	15,184	---	---	---	41,118	---	---	41,118
COUNTY TOTAL	6,580,211	564,688	567,269	---	170	---	342,200	118,436	210	460,846	13,655	27,761	19,252	1,088,953	72,100	---	1,161,053
NORMAN																	
ANTHONY	247,469	16,878	16,878	---	---	---	9,347	8,955	---	18,302	---	---	29	35,209	---	---	35,209
BEAR PARK	132,323	9,363	9,146	---	---	---	12,245	1,510	---	13,755	---	118	641	23,660	10,000	---	33,660
FLOM	152,472	20,414	20,414	---	39	---	21,831	9,859	---	31,690	4	3,710	1,152	57,009	---	---	57,009
FOSSUM	99,166	11,453	11,453	---	---	---	8,640	2,546	---	11,186	---	175	1,658	24,472	---	---	24,472
GOOD HOPE	182,799	12,803	12,959	---	---	---	8,139	---	---	8,139	---	211	336	21,645	2,000	8,269	31,914
GREEN MEADOW	145,805	9,894	10,339	---	---	---	11,520	---	---	11,520	---	712	342	22,913	---	2,500	25,413
HALSTAD	328,520	16,035	16,485	---	---	---	12,460	---	---	12,460	195	3,865	21	33,026	---	---	33,026
HEGNE	262,503	10,713	11,252	---	---	---	6,383	1,239	---	7,622	---	1,708	296	20,878	---	---	20,878
HENDRUM	344,477	33,924	32,207	---	---	---	17,129	---	---	17,129	12	166	---	49,514	---	---	49,514

Table 3
Classification of Revenues
For the Year Ended December 31, 1996

Name of Town	Taxable Tax Capacity	Tax Levy Payable 1996	Taxes	Special Assessments	Licenses and Permits	INTERGOVERNMENTAL REVENUES					Charges For Services	Interest Earnings	All Other Revenues	Total Revenues	Other Sources		Total Revenues & Other Sources
						Federal Grants	State Grants	County Grants	Local Units Grants	Total					Borrowing	Transfers In	
NORMAN (continued)																	
HOME LAKE	97,748	8,361	10,552	---	---	---	23,263	6,609	---	29,872	---	2,304	103	42,831	---	---	42,831
LAKE IDA	129,530	6,885	Failed to report in time for this publication.														
LEE	313,851	25,365	25,307	---	---	---	12,552	---	---	12,552	---	4,254	---	42,113	---	---	42,113
LOCKHART	230,990	12,635	12,970	---	---	---	8,659	---	---	8,659	---	654	---	22,283	---	---	22,283
MARY	276,450	7,531	7,374	---	---	---	9,650	---	---	9,650	---	792	644	18,460	---	5,000	23,460
MCDONALDSVILLE	390,249	15,431	15,503	---	15	---	10,911	---	239	11,150	---	4,959	1,827	33,454	---	---	33,454
PLEASANT VIEW	265,422	12,446	Failed to report in time for this publication.														
ROCKWELL	91,313	7,359	8,177	---	---	---	10,307	1,091	---	11,398	---	646	118	20,339	---	---	20,339
SHELLY	252,981	12,288	12,167	---	---	---	12,269	---	---	12,269	---	766	---	25,202	---	---	25,202
SPRING CREEK	101,405	7,579	7,579	---	---	---	9,745	1,224	---	10,969	---	1,587	1,704	21,839	---	---	21,839
STRAND	91,652	9,631	9,669	---	---	828	8,211	---	---	9,039	713	429	979	20,829	---	---	20,829
SUNDAL	106,441	13,266	13,368	---	---	---	17,854	---	---	17,854	294	875	163	32,554	---	---	32,554
WAUKON	133,952	9,527	9,347	---	---	---	15,589	---	---	15,589	---	553	---	25,489	---	---	25,489
WILD RICE	106,477	11,606	11,313	7	---	---	19,885	---	---	19,885	1,974	132	113	33,424	---	---	33,424
WINCHESTER	259,863	14,989	Failed to report in time for this publication.														
COUNTY TOTAL	4,743,858	316,376	284,459	7	54	828	266,589	33,033	239	300,689	3,192	28,616	10,126	627,143	12,000	15,769	654,912
OLMSTED																	
CASCADE	1,982,696	332,598	349,214	---	---	---	68,034	---	---	68,034	2,580	11,332	---	431,160	---	---	431,160
DOVER	297,910	54,973	56,581	---	1,961	---	25,988	6,275	---	32,263	2,161	466	---	93,432	---	---	93,432
ELMIRA	284,316	49,785	49,785	---	---	---	27,391	6,633	---	34,024	---	728	120	84,657	---	---	84,657
EYOTA	336,435	71,201	71,201	---	---	---	22,918	9,540	7,571	40,029	1,714	2,383	---	115,327	---	---	115,327
FARMINGTON	331,212	55,203	Failed to report in time for this publication.														
HAVERHILL	1,099,818	88,874	90,742	---	---	---	40,644	---	16	40,660	4,015	5,202	44	140,663	---	---	140,663
HIGH FOREST	629,897	84,564	78,111	---	11,433	---	11,805	---	---	11,805	10,803	2,549	2,502	117,203	---	---	117,203
KALMAR	964,043	93,183	93,183	---	---	---	13,393	10,207	---	23,600	6,242	1,949	34,919	159,893	---	---	159,893
MARION	2,367,139	348,750	353,071	---	86	---	124,050	---	---	124,050	4	16,080	4,050	497,341	---	---	497,341
NEW HAVEN	532,958	67,664	68,893	---	9	---	41,679	---	---	41,679	14,482	4,667	1,545	131,275	---	---	131,275
ORION	279,412	42,055	42,055	---	---	---	35,340	8,531	---	43,871	82	1,119	1,539	88,666	---	---	88,666
ORONOCO	1,035,786	100,999	104,163	31,403	161	---	35,855	---	---	35,855	2,751	5,004	1,401	180,738	---	8,000	188,738
PLEASANT GROVE	381,808	35,664	37,726	---	95	---	17,929	7,336	---	25,265	4	539	2,435	66,064	---	---	66,064
QUINCY	241,257	24,522	24,522	---	---	---	25,689	7,415	---	33,104	---	447	832	58,905	---	---	58,905
ROCHESTER	2,333,497	305,198	305,198	---	---	---	99,077	15,314	3,360	117,751	---	8,748	3,098	434,795	---	---	434,795
ROCK DELL	326,068	42,056	45,241	---	2,004	---	16,206	---	---	16,206	1,700	2,067	587	67,805	---	---	67,805
SALEM	523,642	67,308	67,308	5,484	---	---	39,472	8,021	1,058	48,551	---	637	2,861	124,841	---	---	124,841
VIOLA	371,147	45,789	46,823	---	---	---	29,618	6,586	---	36,204	---	2,485	2,505	88,017	---	---	88,017
COUNTY TOTAL	14,319,041	1,910,386	1,883,817	36,887	15,749	---	675,088	85,858	12,005	772,951	46,538	66,402	58,438	2,880,782	---	8,000	2,888,782
OTTER TAIL																	
AASTAD	162,524	26,412	26,627	---	---	---	16,583	---	---	16,583	9,662	1,039	134	54,045	---	---	54,045
AMOR	643,087	64,643	64,643	---	20	---	5,898	7,951	---	13,849	---	740	1,303	80,555	25,000	---	105,555
AURDAL	554,528	45,144	44,108	---	235	---	63,480	---	31,855	95,335	6	8,135	339	148,158	---	---	148,158
BLOWERS	70,231	17,262	11,455	---	---	---	15,928	---	16,854	32,782	---	3,291	34	47,562	---	---	47,562
BLUFFTON	114,728	16,735	16,688	---	---	---	24,161	---	---	24,161	---	2,040	975	43,864	---	5,000	48,864
BUSE	307,121	25,737	25,737	7,745	195	---	18,748	---	---	18,748	5,847	4,366	920	63,558	---	20,000	83,558
BUTLER	81,408	11,552	11,621	---	---	---	25,394	8,305	---	33,699	4	2,863	---	48,187	---	---	48,187
CANDOR	233,126	49,506	48,995	---	67	---	38,912	---	---	38,912	333	1,066	989	90,362	---	---	90,362
CARLISLE	242,286	15,116	14,797	---	---	---	8,228	---	---	8,228	---	1,801	278	25,104	---	---	25,104
CLITHERALL	458,375	27,874	28,020	---	127	---	20,562	9,484	---	30,046	---	6,354	---	64,547	---	---	64,547
COMPTON	214,726	27,603	30,625	---	245	---	27,651	11,621	---	39,272	---	2,732	1,227	74,101	---	---	74,101
CORLISS	225,280	45,973	45,973	---	24	---	16,033	10,641	---	26,674	578	654	---	73,903	---	---	73,903
DANE PRAIRIE	400,637	40,548	39,943	8,689	52	---	29,548	---	---	29,548	2,080	2,821	555	83,688	---	---	83,688

Table 3
Classification of Revenues
For the Year Ended December 31, 1996

Name of Town	Taxable Tax Capacity	Tax Levy Payable 1996	Taxes	Special Assessments	Licenses and Permits	INTERGOVERNMENTAL REVENUES					Charges For Services	Interest Earnings	All Other Revenues	Total Revenues	Other Sources		Total Revenues & Other Sources
						Federal Grants	State Grants	County Grants	Local Units Grants	Total					Borrowing	Transfers In	
OTTER TAIL (continued)																	
DEAD LAKE	320,371	43,369	42,842	---	74	---	17,689	---	---	17,689	7,841	1,769	2,010	72,225	---	22,375	94,600
DEER CREEK	91,264	13,117	13,117	---	---	---	13,486	17,129	---	30,615	---	1,041	225	44,998	---	---	44,998
DORA	504,346	88,326	87,704	---	121	---	23,040	---	---	23,040	509	3,916	---	115,290	---	---	115,290
DUNN	1,752,624	168,585	168,585	---	170	---	16,413	11,034	---	27,447	---	14,400	3,743	214,345	---	---	214,345
EAGLE LAKE	332,063	52,788	51,257	---	27	---	30,789	---	---	30,789	4	747	1,521	84,345	---	4,000	88,345
EASTERN	78,372	21,739	22,270	---	---	---	30,860	---	---	30,860	8	552	1,373	55,063	---	---	55,063
EDNA	658,011	166,385	163,631	16,525	---	---	24,224	---	---	24,224	---	1,373	1,755	207,508	---	---	207,508
EFFINGTON	91,852	28,664															
ELIZABETH	332,897	78,503	78,467	---	12	---	26,860	---	---	26,860	---	1,606	2,805	109,750	---	---	109,750
ELMO	92,768	26,444	26,444	---	12	---	11,707	---	---	11,707	---	1,214	620	39,997	---	---	39,997
ERHARDS GROVE	112,560	36,138	35,736	---	---	---	39,129	---	---	39,129	---	723	369	75,957	---	---	75,957
EVERTS	872,711	60,016	60,016	17,749	309	---	13,116	---	---	13,116	---	7,653	1,992	100,835	---	15,000	115,835
FERGUS FALLS	394,976	61,328	60,893	---	940	---	38,700	---	---	38,700	---	500	406	101,439	80,000	---	181,439
FOLDEN	89,101	22,322	22,252	---	---	---	30,120	---	---	30,120	---	798	363	53,533	---	---	53,533
FRIBERG	245,791	25,891	25,964	---	135	---	34,041	1,050	---	35,091	4	5,662	4,318	71,174	---	---	71,174
GIRARD	846,891	88,517	88,517	9,880	350	---	10,291	14,798	---	25,089	4,175	1,645	7,777	137,433	350,000	---	487,433
GORMAN	214,618	47,203	47,192	---	---	---	20,666	10,578	---	31,244	654	824	164	80,078	---	---	80,078
HENNING	153,159	35,043	32,467	---	124	---	10,016	11,858	590	22,464	2,945	338	---	58,338	---	---	58,338
HOBART	531,051	67,879															
HOMESTEAD	79,079	10,696	10,980	---	---	---	18,101	67	---	18,168	4	1,645	192	30,989	---	---	30,989
INMAN	89,270	8,546	8,504	---	38	---	25,657	---	---	25,657	499	3,690	1,817	40,205	---	---	40,205
LEAF LAKE	260,590	32,993	33,076	---	64	---	32,760	---	---	32,760	1,125	1,620	---	68,645	---	---	68,645
LEAF MOUNTAIN	117,590	27,207	27,185	---	55	---	29,113	---	---	29,113	---	719	1,629	58,701	---	---	58,701
LIDA	669,139	130,542	129,739	---	20	---	31,606	---	---	31,606	---	785	382	162,532	---	---	162,532
MAINE	578,112	48,325	48,267	---	60	---	20,788	---	---	20,788	1,302	147	747	71,311	---	---	71,311
MAPLEWOOD	100,446	23,273	24,576	---	---	---	13,014	7,054	---	20,068	2,875	909	1,716	50,144	---	---	50,144
NEWTON	190,714	29,706	29,104	---	---	---	43,148	11,609	---	54,757	75	1,280	292	85,508	---	---	85,508
NIDAROS	266,373	20,847															
NORWEGIAN GROVE	134,870	28,315	28,629	---	---	---	24,129	10,476	---	34,605	2,610	5,833	167	71,844	---	---	71,844
OAK VALLEY	83,874	13,545	10,323	---	---	---	19,446	13,928	---	33,374	---	2,210	1,872	47,779	---	---	47,779
ORWELL	154,515	10,640	11,025	---	---	---	6,542	7,264	---	13,806	---	523	1,286	26,640	---	---	26,640
OSCAR	169,514	20,616	20,616	---	---	---	9,702	7,926	---	17,628	552	1,587	1,075	41,458	---	---	41,458
OTTERTAIL	641,561	55,149	55,149	15,138	---	---	2,372	7,172	---	9,544	---	5,755	4,976	90,562	---	---	90,562
OTTO	205,542	36,422	33,819	---	5	---	40,788	---	---	40,788	1,828	2,522	20	78,982	---	---	78,982
PADDOCK	73,808	12,664															
PARKERS PRAIRIE	121,230	23,965	24,852	---	---	---	11,344	10,034	---	21,378	---	1,105	1,001	48,336	---	---	48,336
PELICAN	264,687	58,721	58,721	3,803	10	---	38,539	---	---	38,539	---	584	416	102,073	---	44,000	146,073
PERHAM	350,940	38,512															
PINE LAKE	320,314	50,404															
RUSH LAKE	479,029	67,212	65,549	1,500	62	---	40,135	---	---	40,135	4	571	772	108,593	---	---	108,593
SCAMBLER	538,284	77,012	78,394	---	254	---	20,684	---	---	20,684	4	865	7	100,208	---	---	100,208
STAR LAKE	268,458	44,645	44,314	---	63	---	21,168	8,917	---	30,085	5,191	1,286	213	81,152	---	---	81,152
ST. OLAF	146,247	31,871	29,756	---	---	---	36,688	---	---	36,688	4,916	1,243	1,928	74,531	---	---	74,531
SVERDRUP	301,828	40,345	41,753	---	55	---	16,123	11,646	---	27,769	38,468	401	399	108,845	---	---	108,845
TORDENSKJOLD	238,392	24,483	23,961	---	150	---	13,042	11,089	---	24,131	---	386	11,895	60,523	---	---	60,523
TRONDHJEM	160,669	15,140	15,858	---	---	---	22,026	---	---	22,026	---	1,561	2,429	41,874	---	---	41,874
TUMULI	246,096	34,555	34,432	3,937	104	---	18,866	---	---	18,866	1,958	754	---	60,051	---	---	60,051
WESTERN	183,670	20,228	19,958	---	---	---	20,321	---	---	20,321	---	2,276	2,927	45,482	---	---	45,482
WOODSIDE	81,592	11,522	11,937	---	---	---	28,533	---	235	28,768	6	3,026	589	44,326	---	---	44,326
COUNTY TOTAL	18,939,916	2,594,463	2,357,063	84,966	4,179	---	1,306,908	221,631	49,534	1,578,073	96,067	125,946	74,942	4,321,236	455,000	110,375	4,886,611

Table 3
Classification of Revenues
For the Year Ended December 31, 1996

Name of Town	Taxable Tax Capacity	Tax Levy Payable 1996	Taxes	Special Assessments	Licenses and Permits	INTERGOVERNMENTAL REVENUES					Charges For Services	Interest Earnings	All Other Revenues	Total Revenues	Other Sources		Total Revenues & Other Sources	
						Federal Grants	State Grants	County Grants	Local Units Grants	Total					Borrowing	Transfers In		
PENNINGTON																		
BLACK RIVER	65,570	3,773	3,963	---	---	---	2,259	---	---	2,259	---	158	170	6,550	---	---	6,550	
BRAY	86,398	3,704	---	---	---	---	---	---	---	---	---	---	---	---	---	---	---	
CLOVER LEAF	64,183	5,527	5,550	---	---	---	6,062	---	---	6,062	---	62	240	11,914	---	---	11,914	
DEER PARK	33,738	3,082	3,509	---	---	---	3,535	---	---	3,535	---	813	386	8,243	---	3,000	11,243	
GOODRIDGE	52,920	8,278	7,902	---	---	---	7,078	---	---	7,078	---	264	7	15,251	---	---	15,251	
HICKORY	36,711	5,353	4,983	---	---	---	6,630	---	---	6,630	---	50	---	11,663	---	---	11,663	
HIGHLANDING	65,823	3,558	4,752	---	775	---	11,441	---	---	11,441	---	298	---	17,266	---	---	17,266	
KRATKA	157,931	8,148	7,965	---	---	---	4,070	---	---	4,070	---	726	15	12,776	---	---	12,776	
MAYFIELD	136,065	15,402	17,138	---	---	---	5,394	---	---	5,394	---	691	941	24,164	---	---	24,164	
NORDEN	159,668	14,439	14,330	---	165	---	11,961	---	---	11,961	---	280	7	26,743	---	---	26,743	
NORTH	270,026	51,348	51,348	---	325	---	13,037	3,471	---	16,508	1,406	513	---	70,100	---	---	70,100	
NUMEDAL	99,567	8,306	8,513	---	---	---	7,958	---	---	7,958	---	539	519	17,529	---	---	17,529	
POLK CENTRE	50,108	2,917	3,626	---	---	---	5,401	---	---	5,401	---	1,101	495	10,623	---	---	10,623	
REINER	45,497	11,253	11,214	---	---	2,309	5,996	---	---	8,305	---	---	7	19,526	---	---	19,526	
RIVER FALLS	171,939	10,590	10,672	---	---	---	5,487	---	---	5,487	---	1,060	7	17,226	---	---	17,226	
ROCKSBURY	399,518	23,164	23,164	11,658	225	---	33,398	---	---	33,398	525	298	45	69,313	---	---	69,313	
SANDERS	149,977	4,703	4,603	---	10	---	9,846	---	---	9,846	---	4	2,093	16,563	---	---	16,563	
SILVERTON	242,223	11,116	10,870	---	---	---	4,351	---	---	4,351	4	742	905	16,872	---	5,805	22,677	
SMILEY	194,610	20,424	20,387	---	---	---	10,416	---	---	10,416	---	477	359	31,639	---	---	31,639	
STAR	45,222	3,729	3,700	---	---	---	15,496	220	---	15,716	---	---	---	19,416	---	164	19,580	
WYANDOTTE	50,107	2,232	3,144	---	---	---	4,752	---	---	4,752	---	509	45	8,450	---	---	8,450	
COUNTY TOTAL	2,577,801	221,046	221,333	11,658	1,500	2,309	174,568	3,691	---	180,568	1,939	10,674	4,155	431,827	---	8,969	440,796	
PINE																		
ARLONE	110,283	13,066	13,552	---	330	---	12,463	---	---	12,463	---	---	---	26,345	---	---	26,345	
ARNA	89,596	22,405	23,855	---	385	---	7,300	---	---	7,300	4,309	776	24	36,649	---	5,000	41,649	
BARRY	311,285	24,828	25,503	---	---	---	9,735	---	---	9,735	4	565	3,650	39,457	---	---	39,457	
BIRCH CREEK	122,371	15,974	16,788	---	---	---	11,315	---	---	11,315	1,694	1,243	---	31,040	---	---	31,040	
BREMEN	159,111	33,743	32,423	---	760	---	8,613	---	---	8,613	3,736	---	4	45,536	---	25,000	70,536	
BROOK PARK	121,886	23,513	22,684	1,881	475	---	16,107	---	---	16,107	---	378	4	41,529	---	11,707	53,236	
BRUNO	82,784	9,633	10,309	1,004	---	---	2,767	---	---	2,767	---	200	---	14,280	---	---	14,280	
CHENGWATANA	412,523	60,476	60,476	---	4,863	---	20,857	2,611	---	23,468	2,657	370	20,616	112,450	8,000	---	120,450	
CLOVER	151,232	12,069	12,069	---	20	---	6,865	6,366	---	13,231	---	293	---	25,613	---	---	25,613	
CROSBY	42,552	4,119	5,046	---	---	---	3,614	---	---	3,614	---	252	2,615	11,527	---	---	11,527	
DANFORTH	71,606	5,205	5,205	---	34	---	2,919	3,508	---	6,427	626	591	544	13,427	---	---	13,427	
DELL GROVE	345,527	39,342	40,804	374	620	---	12,754	---	---	12,754	---	533	6,463	61,548	---	---	61,548	
FINLAYSON	190,318	22,009	23,626	---	162	---	19,460	---	---	19,460	4,905	1,858	574	50,585	---	---	50,585	
FLEMING	65,920	10,923	10,923	---	---	---	2,952	6,879	---	9,831	---	1,155	---	21,909	---	---	21,909	
HINCKLEY	245,114	42,228	44,385	---	---	---	34,843	---	---	34,843	627	2,168	2,756	84,779	---	---	84,779	
KERRICK	114,400	12,782	14,186	---	96	---	10,368	---	---	10,368	---	3,061	764	28,475	---	---	28,475	
KETTLE RIVER	209,037	42,369	41,512	200	949	---	32,834	---	---	32,834	3,097	340	1,633	80,565	---	---	80,565	
MISSION CREEK	200,445	14,526	15,992	---	27	---	18,900	---	---	18,900	6,417	1,531	217	43,084	---	2,500	45,584	
MUNCH	85,983	17,102	17,056	---	783	---	14,406	---	---	14,406	1,145	1,939	23	35,352	---	---	35,352	
NEW DOSEY	99,085	14,511	14,511	6,850	---	---	6,260	---	---	6,260	2,937	631	175	31,364	---	5,000	36,364	
NICKERSON	83,932	12,756	13,590	---	250	---	12,244	2,968	---	15,212	4	1,745	42	30,843	---	1,000	31,843	
NORMAN	108,193	44,538	45,543	206	---	---	18,087	173	---	18,260	---	1,568	---	65,577	15,455	---	81,032	
OGEMA	111,472	11,958	12,587	---	34	---	7,356	---	---	7,356	---	141	8	20,126	---	---	20,126	
PARK	32,192	5,819	5,819	---	20	---	1,184	2,055	---	3,239	---	208	6	9,292	---	---	9,292	
PARTRIDGE	133,852	28,145	29,907	---	---	---	40,667	---	---	40,667	---	461	536	71,571	---	---	71,571	
PINE CITY	652,792	95,986	96,988	---	1,113	---	49,398	---	---	49,398	6,024	439	9,904	163,866	15,000	---	178,866	
PINE LAKE	391,363	52,799	54,336	3,749	4,650	---	11,792	---	---	11,792	---	704	---	75,231	---	---	75,231	
POKEGAMA	1,160,620	132,461	134,415	209,100	38	---	33,884	---	---	33,884	---	1,700	137,349	516,486	2,201,064	---	2,717,550	
ROYALTON	258,753	29,430	31,018	---	2,375	---	24,227	---	---	24,227	2,575	273	2,788	63,256	---	---	63,256	

Table 3
Classification of Revenues
For the Year Ended December 31, 1996

Name of Town	Taxable Tax Capacity	Tax Levy Payable 1996	Taxes	Special Assessments	Licenses and Permits	INTERGOVERNMENTAL REVENUES					Charges For Services	Interest Earnings	All Other Revenues	Total Revenues	Other Sources		Total Revenues & Other Sources
						Federal Grants	State Grants	County Grants	Local Units Grants	Total					Borrowing	Transfers In	
PIKE (continued)																	
SANDSTONE	226,569	28,112								Failed to report in time for this publication.							
STURGEON LAKE	110,954	29,078	29,078	---	220	---	15,835	2,836	---	18,671	---	382	---	48,351	---	---	48,351
WILMA	58,017	8,459	8,459	1,327	49	---	5,210	---	---	5,210	1,170	113	3,825	20,153	---	---	20,153
WINDEMERE	1,072,933	88,936	90,390	21,712	8,260	---	21,362	---	---	21,362	5,016	5,452	1,402	153,594	150,000	---	303,594
COUNTY TOTAL	7,632,700	1,009,300	1,003,035	246,403	26,513	---	496,578	27,396	---	523,974	46,943	31,070	195,922	2,073,860	2,389,519	50,207	4,513,586
PIPESTONE																	
AETNA	174,536	18,702	18,702	---	---	---	11,244	7,532	---	18,776	---	3,642	507	41,627	---	---	41,627
ALTONA	205,992	10,878	10,878	---	---	---	14,170	9,900	---	24,070	---	6,021	368	41,337	---	---	41,337
BURKE	201,755	13,389	13,294	---	---	---	22,874	---	---	22,874	2	627	---	36,797	---	---	36,797
EDEN	288,927	22,996								Failed to report in time for this publication.							
ELMER	250,405	15,478	15,478	---	---	---	8,147	8,971	---	17,118	---	6,388	290	39,274	---	---	39,274
FOUNTAIN PRAIRIE	212,968	22,753	22,753	---	---	---	7,455	8,627	---	16,082	641	---	---	39,476	---	---	39,476
GRANGE	341,829	23,090	23,090	---	---	---	7,183	8,765	---	15,948	---	357	---	39,395	---	---	39,395
GRAY	336,529	18,884	19,016	---	---	---	13,713	---	---	13,713	---	2,805	601	36,135	---	---	36,135
OSBORNE	218,378	19,025	19,025	---	---	---	12,888	10,610	---	23,498	---	6,777	5,495	54,795	---	---	54,795
ROCK	149,171	17,375	16,683	---	---	---	9,313	8,737	---	18,050	---	1,779	138	36,650	---	---	36,650
SWEET	412,497	20,959	20,959	---	---	---	4,451	9,388	---	13,839	---	4,388	61	39,247	---	---	39,247
TROY	317,854	15,305	15,305	---	---	2,993	6,049	9,253	---	18,295	---	2,956	4	36,560	---	---	36,560
COUNTY TOTAL	3,110,841	218,834	195,183	---	---	2,993	117,487	81,783	---	202,263	643	35,740	7,464	441,293	---	---	441,293
POLK																	
ANDOVER	372,537	38,696	40,016	---	---	---	33,115	---	---	33,115	---	189	859	74,179	---	---	74,179
ANGUS	274,386	24,711	24,143	---	---	43,663	5,430	---	---	49,093	---	---	---	73,236	---	---	73,236
BADGER	78,241	13,013	13,013	---	---	---	23,621	7,210	---	30,831	---	1,292	11	45,147	---	---	45,147
BELGIUM	122,450	19,972	19,972	---	---	---	5,439	6,295	---	11,734	---	719	9	32,434	---	---	32,434
BRANDSVOLD	101,512	12,230	12,438	---	---	7,746	21,254	---	---	29,000	---	1,401	---	42,839	---	---	42,839
BRANDT	114,988	9,171	9,171	---	---	17,499	4,939	8,069	---	30,507	---	---	30	39,708	---	---	39,708
BRISLET	150,885	5,877	5,877	---	---	---	24,581	---	---	24,581	---	1,458	14	31,930	---	---	31,930
BYGLAND	286,789	16,150	16,428	---	---	6,438	8,177	22,032	---	36,647	---	11,269	20	64,364	---	---	64,364
CHESTER	187,204	13,692	14,196	---	---	---	10,299	---	---	10,299	---	651	73	25,219	---	---	25,219
COLUMBIA	97,642	19,836	21,378	---	---	6,335	35,366	---	---	41,701	497	2,200	135	65,911	---	---	65,911
CROOKSTON	281,139	30,365	30,741	---	---	---	22,160	17,406	---	39,566	---	266	2,061	72,634	---	---	72,634
EDEN	162,523	17,961	17,942	---	---	15,062	18,728	---	---	33,790	---	2,584	133	54,449	---	---	54,449
ESTHER	154,367	15,186	13,322	---	---	---	19,280	---	---	19,280	---	1,773	223	34,598	---	---	34,598
EUCLID	313,743	29,581	29,581	---	---	12,809	10,861	9,838	---	33,508	400	594	---	64,083	---	---	64,083
FAIRFAX	316,942	29,428	29,428	---	---	---	2,935	9,752	---	12,687	425	1,639	---	44,179	---	---	44,179
FANNY	305,115	24,778	24,497	---	---	---	11,489	9,628	---	21,117	---	---	7	45,621	---	---	45,621
FARLEY	187,327	22,234	22,432	---	---	---	11,841	7,299	---	19,140	13,314	1,362	---	56,248	---	---	56,248
FISHER	350,440	20,494	20,144	---	80	---	3,901	8,247	---	12,148	---	---	---	32,683	---	---	32,683
GARDEN	100,047	38,859	38,859	---	---	18,387	13,727	29,662	---	61,776	---	2,403	567	103,605	---	---	103,605
GARFIELD	143,089	21,933	22,085	---	10	---	33,721	---	---	33,721	10,231	---	394	66,441	---	---	66,441
GENTILLY	117,541	14,589	14,801	---	10	---	20,515	---	---	20,515	---	479	230	36,035	---	---	36,035
GODFREY	246,659	24,165	24,165	---	---	6,462	6,531	15,800	---	28,793	---	191	100	53,249	---	---	53,249
GRAND FORKS	216,353	9,513	9,513	---	---	---	727	7,212	---	7,939	---	203	---	17,655	---	---	17,655
GROVE PARK-TILDEN	289,518	39,748	39,748	3,764	---	---	13,171	14,271	---	27,442	---	3,258	200	74,412	---	411	74,823
GULLY	492,897	34,882	34,450	---	---	---	10,437	---	---	10,437	4	1,422	4,286	50,599	---	2,361	52,960
HAMMOND	260,597	51,739	52,597	---	---	13,066	12,324	9,867	---	35,257	---	---	3,392	91,246	---	---	91,246
HELGELAND	90,678	7,526	7,696	---	---	9,881	9,663	---	---	19,544	874	---	70	28,184	---	---	28,184
HIGDEM	138,938	28,596	26,768	---	---	---	26,741	---	---	26,741	---	548	---	54,057	---	---	54,057
HILL RIVER	77,387	12,108	12,053	---	---	10,366	23,605	---	---	33,971	---	10,598	1,455	58,077	40,000	---	98,077
HUBBARD	276,626	19,723	19,618	---	---	---	7,907	10,527	---	18,434	---	11,818	401	50,271	---	---	50,271

Table 3
Classification of Revenues
For the Year Ended December 31, 1996

Name of Town	Taxable Tax Capacity	Tax Levy Payable 1996	Taxes	Special Assessments	Licenses and Permits	INTERGOVERNMENTAL REVENUES					Charges For Services	Interest Earnings	All Other Revenues	Total Revenues	Other Sources		Total Revenues & Other Sources
						Federal Grants	State Grants	County Grants	Local Units Grants	Total					Borrowing	Transfers In	
POLK (continued)																	
HUNTSVILLE	501,619	47,458	47,458	---	289	---	26,118	4,988	---	31,106	---	50	52	78,955	---	---	78,955
JOHNSON	132,831	17,725	17,938	---	---	---	19,153	---	---	19,153	---	83	4	37,178	---	---	37,178
KERTSONVILLE	115,618	12,151	12,151	---	---	---	3,012	8,608	---	11,620	---	151	---	23,922	---	---	23,922
KEYSTONE	366,186	30,184	31,424	---	---	9,076	16,498	---	---	25,574	4,947	---	---	61,945	---	---	61,945
KING	97,988	14,633	15,262	---	---	9,194	16,202	---	---	25,396	6,801	89	---	47,548	7,500	---	55,048
KNUTE	204,083	8,645	8,618	---	12	5,744	11,874	15,469	---	33,087	---	3,527	724	45,968	---	---	45,968
LESSOR	70,682	10,808	11,448	---	---	---	11,546	11,907	---	23,453	---	2,525	925	38,351	---	---	38,351
LIBERTY	116,990	17,000	15,810	---	---	22,081	29,254	---	---	51,335	---	908	2,585	70,638	---	---	70,638
LOWELL	620,360	47,086								Failed to report in time for this publication.							
NESBIT	355,727	5,041	5,041	---	---	---	25,224	9,568	---	34,792	---	21,809	3,716	65,358	---	---	65,358
NORTHLAND	284,039	20,806								Failed to report in time for this publication.							
ONSTAD	99,623	10,055								Failed to report in time for this publication.							
PARNELL	152,488	24,256	24,466	---	5	13,406	20,313	---	---	33,719	2	162	32	58,386	---	---	58,386
QUEEN	58,387	13,808	13,794	---	---	3,585	29,284	---	---	32,869	4	4,070	18	50,755	---	---	50,755
REIS	196,288	17,017	16,667	---	---	---	9,296	1,852	---	11,148	---	650	1,129	29,594	---	25,500	55,094
RHINEHART	59,382	7,739	7,739	---	---	---	6,257	3,696	---	9,953	---	203	---	17,895	---	---	17,895
ROOME	371,178	20,418	20,418	---	---	---	7,391	12,347	---	19,738	---	6,427	---	46,583	---	148,904	195,487
ROSEBUD	147,412	21,796	22,289	---	---	---	16,220	12,647	---	28,867	---	1,835	66	53,057	---	---	53,057
RUSSIA	219,618	21,171	21,049	---	---	---	7,404	9,449	---	16,853	---	---	10	37,912	---	---	37,912
SANDSVILLE	165,644	24,260	24,260	---	---	---	10,045	12,014	36	22,095	---	2,610	71	49,036	---	---	49,036
SCANDIA	233,007	16,291	16,291	---	---	2,774	3,802	5,005	---	11,581	---	---	---	27,872	---	---	27,872
SLETTEN	134,753	23,758	23,487	---	---	4,954	24,814	---	---	29,768	---	7,034	233	60,522	---	---	60,522
SULLIVAN	382,588	29,287	22,512	---	15	---	23,928	---	---	23,928	---	1,830	13	48,298	---	---	48,298
TABOR	368,650	24,486	24,044	---	---	---	28,856	---	---	28,856	---	2,641	1,247	56,788	---	---	56,788
TYNSID	134,136	8,895	8,895	---	---	---	590	6,584	---	7,174	---	650	---	16,719	---	---	16,719
VINELAND	363,506	26,866	26,936	---	---	---	4,390	12,108	---	16,498	---	10,906	26	54,366	---	---	54,366
WINGER	280,092	30,158	30,420	---	---	243	7,736	11,584	2	19,565	---	6,363	768	57,116	---	3,000	60,116
WOODSIDE	590,769	92,177	94,855	---	24	32,612	20,842	---	---	53,454	2	2,290	33	150,658	---	---	150,658
COUNTY TOTAL	13,132,204	1,310,731	1,230,344	3,764	445	271,383	832,534	330,941	38	1,434,896	37,501	135,441	26,322	2,868,713	47,500	180,176	3,096,389
POPE																	
BANGOR	139,979	9,479	9,479	---	---	4,759	9,293	7,466	---	21,518	---	1,343	8	32,348	15,000	---	47,348
BARSNESS	113,096	12,117	12,195	---	---	---	7,768	5,754	---	13,522	---	715	457	26,889	---	---	26,889
BEN WADE	176,723	15,816	15,927	---	---	---	19,569	398	---	19,967	---	2,174	148	38,216	---	250	38,466
BLUE MOUNDS	120,885	18,161	18,554	---	---	---	13,902	8,718	---	22,620	---	223	---	41,397	---	1,000	42,397
CHIPPEWA FALLS	107,539	10,643	10,752	---	2	---	17,899	7,337	---	25,236	---	718	1,452	38,160	---	---	38,160
GILCHRIST	200,973	28,791	28,857	---	13	1,190	15,748	---	---	16,938	---	586	91	46,485	---	---	46,485
GLENWOOD	892,442	59,499	59,337	---	705	3,509	8,653	43,343	---	55,505	---	1,693	4,240	121,480	---	---	121,480
GROVE LAKE	120,339	20,433	20,059	---	---	14,284	20,583	7,187	---	42,054	---	329	1,516	63,958	---	---	63,958
HOFF	151,667	12,708	12,258	---	---	30,463	9,213	7,777	---	47,453	---	193	454	60,358	---	---	60,358
LAKE JOHANNA	90,040	11,226	11,586	---	---	3,274	17,205	---	---	20,479	---	1,531	2,059	35,655	---	---	35,655
LANGHEI	114,672	16,209								Failed to report in time for this publication.							
LEVEN	419,817	45,403	46,108	---	264	---	7,319	15,169	179	22,667	---	1,853	2	70,894	---	---	70,894
MINNEWASKA	270,055	34,092	34,092	3,169	302	---	4,024	22,412	---	26,436	---	542	49	64,590	---	---	64,590
NEW PRAIRIE	158,416	19,607	20,483	---	800	4,007	23,903	629	---	28,539	---	3,374	4	53,200	---	1,128	54,328
NORA	174,007	17,475	18,034	---	---	4,000	8,775	---	8,450	21,225	---	1,831	3,112	44,202	---	---	44,202
RENO	180,282	17,818	17,794	---	286	3,895	17,006	---	---	20,901	---	1,360	284	40,625	---	---	40,625
ROLLING FORKS	98,387	14,286	14,292	---	9	27,833	28,783	485	---	57,101	2,515	354	---	74,271	---	---	74,271
WALDEN	140,109	16,991	16,991	---	---	16,252	5,320	9,462	---	31,034	---	1,067	271	49,363	---	---	49,363
WESTPORT	178,621	15,526	16,116	---	---	85	25,077	---	---	25,162	246	1,698	459	43,681	---	---	43,681
WHITE BEAR LAKE	261,148	24,075	24,075	---	10	---	10,465	16,072	---	26,537	---	335	11,735	62,692	---	---	62,692
COUNTY TOTAL	4,109,197	420,355	406,989	3,169	2,391	113,551	270,505	152,209	8,629	544,894	2,761	21,919	26,341	1,008,464	15,000	2,378	1,025,842

Table 3
Classification of Revenues
For the Year Ended December 31, 1996

Name of Town	Taxable Tax Capacity	Tax Levy Payable 1996	Taxes	Special Assessments	Licenses and Permits	INTERGOVERNMENTAL REVENUES					Charges For Services	Interest Earnings	All Other Revenues	Total Revenues	Other Sources		Total Revenues & Other Sources
						Federal Grants	State Grants	County Grants	Local Units Grants	Total					Borrowing	Transfers In	
RAMSEY																	
WHITE BEAR	6,967,546	824,541	2,003,527	960,302	217,910	---	209,813	13,220	36,560	259,593	1,461,045	518,812	433,181	5,854,370	5,314,406	2,392,236	13,561,012
RED LAKE																	
BROWNS CREEK	30,105	6,123	6,123	---	---	---	3,744	1,903	400	6,047	---	232	48	12,450	---	---	12,450
EMARDVILLE	444,615	22,915	22,915	---	---	---	1,168	9,448	---	10,616	---	1,567	1,181	36,279	---	---	36,279
EQUALITY	333,320	18,216	24,159	---	---	---	3,759	2,794	---	6,553	1,766	456	---	32,934	---	---	32,934
GARNES	171,435	3,374	3,950	---	---	---	15,660	---	---	15,660	---	1,225	1,285	22,120	---	---	22,120
GERVAIS	81,707	27,722	---	---	---	---	---	---	---	---	---	---	---	---	---	---	---
LAKE PLEASANT	102,656	8,043	8,043	---	---	---	12,288	11,028	---	23,316	---	1,044	11	32,414	---	---	32,414
LAMBERT	106,453	9,400	9,400	---	---	8,689	18,167	702	---	27,558	---	1,234	---	38,192	---	---	38,192
LOUISVILLE	93,040	17,931	17,931	---	---	---	3,148	7,524	---	10,672	211	448	7	29,269	---	---	29,269
POPLAR RIVER	85,347	13,198	12,786	---	---	4,635	12,410	---	---	17,045	---	343	375	30,549	---	---	30,549
RED LAKE FALLS	109,022	14,517	14,573	---	524	---	11,392	---	---	11,392	---	2,116	804	29,409	---	---	29,409
RIVER	40,712	3,550	3,050	---	---	---	3,045	---	---	3,045	650	---	---	6,745	---	---	6,745
TERREBONNE	93,358	24,294	24,821	---	---	---	9,903	---	---	9,903	47	1,730	---	36,501	---	---	36,501
WYLIE	25,984	2,993	2,877	---	---	---	5,990	4	---	5,994	---	---	401	9,272	3,765	---	13,037
COUNTY TOTAL	1,717,754	172,276	150,628	---	524	13,324	100,674	33,403	400	147,801	2,674	10,395	4,112	316,134	3,765	---	319,899
REDWOOD																	
BROOKVILLE	382,892	28,614	28,417	---	---	---	25,724	---	---	25,724	---	6,648	760	61,549	---	---	61,549
CHARLESTOWN	268,738	24,133	24,742	---	97	---	20,799	---	---	20,799	488	1,482	2,716	50,324	---	---	50,324
DELHI	253,818	27,925	27,713	---	---	---	18,476	---	---	18,476	---	369	---	46,558	45,000	---	91,558
GALES	274,376	25,270	25,458	1,220	---	---	12,815	---	---	12,815	271	3,109	---	42,873	---	---	42,873
GRANITE ROCK	312,294	18,072	18,114	---	---	---	23,284	---	---	23,284	---	6,023	4	47,425	---	---	47,425
HONNER	167,409	21,798	16,174	7,785	231	---	3,974	---	---	3,974	---	1,997	6,350	36,511	---	---	36,511
JOHNSONVILLE	318,445	13,582	13,459	---	---	---	23,615	13,459	---	23,615	---	2,186	34	39,294	---	---	39,294
KINTIRE	319,878	22,114	22,109	---	---	---	29,377	---	---	29,377	---	4,730	---	56,216	---	---	56,216
LAMBERTON	292,706	16,055	15,961	---	30	---	13,075	---	---	13,075	---	6,232	83	35,381	---	---	35,381
MORGAN	426,958	24,738	24,359	---	---	---	17,948	---	---	17,948	277	1,009	---	43,593	---	---	43,593
NEW AVON	395,133	29,375	29,883	---	---	---	32,181	---	---	32,181	---	1,935	300	64,299	---	---	64,299
NORTH HERO	322,787	30,797	30,131	---	---	---	21,508	---	---	21,508	---	784	899	53,322	40,000	---	93,322
PAXTON	465,909	22,643	22,320	300	---	948	21,020	184	---	22,152	---	3,248	14	48,034	5,000	---	53,034
REDWOOD FALLS	335,024	17,536	17,420	---	---	---	13,261	---	---	13,261	---	768	---	31,449	10,000	---	41,449
SHERIDAN	301,896	27,801	27,660	53	---	---	24,324	---	---	24,324	---	1,165	---	53,202	---	---	53,202
SHERMAN	207,078	21,802	21,802	---	---	---	8,494	8,573	---	17,067	---	455	7	39,331	---	---	39,331
SPRINGDALE	314,606	28,535	---	---	---	---	---	---	---	---	---	---	---	---	---	---	---
SUNDOWN	377,040	21,498	21,628	---	---	---	27,554	---	---	27,554	---	---	346	49,528	---	---	49,528
SWEDES FOREST	107,841	18,483	23,224	---	---	---	8,841	5,202	---	14,043	---	1,217	121	38,605	---	---	38,605
THREE LAKES	389,789	20,620	21,116	---	---	---	14,177	4,691	---	18,868	115	1,690	882	42,671	---	---	42,671
UNDERWOOD	319,760	21,709	21,728	---	---	---	18,827	---	---	18,827	---	4,554	11	45,120	---	---	45,120
VAIL	326,303	32,020	31,036	---	---	---	16,227	323	---	16,550	580	34	186	48,386	---	---	48,386
VESTA	295,429	41,745	41,745	---	---	---	8,369	10,993	10,510	29,872	4	932	---	72,553	---	---	72,553
WATERBURY	333,194	30,637	30,282	---	---	---	17,682	---	---	17,682	---	3,739	677	52,380	---	---	52,380
WESTLINE	339,317	30,020	31,886	---	---	---	15,900	---	---	15,900	33	1,810	409	50,038	---	---	50,038
WILLOW LAKE	366,309	23,579	23,300	---	---	---	18,251	---	---	18,251	---	3,126	2,061	46,738	---	---	46,738
COUNTY TOTAL	8,214,929	641,101	611,667	9,358	358	948	455,703	29,966	10,510	497,127	1,768	59,242	15,860	1,195,380	100,000	---	1,295,380
RENVILLE																	
BANDON	420,523	28,222	31,248	---	---	---	26,801	---	---	26,801	---	1,065	91	59,205	---	---	59,205
BEAVER FALLS	234,481	16,997	16,997	11	---	---	8,254	7,831	---	16,085	---	2,748	---	35,841	---	---	35,841
BIRCH COOLEY	435,191	35,316	35,316	---	100	---	8,355	10,150	---	18,505	---	2,147	15	56,083	---	---	56,083
BIRD ISLAND	431,002	29,782	29,782	---	---	---	5,487	9,107	---	14,594	---	1,220	4	45,600	---	---	45,600

Table 3
Classification of Revenues
For the Year Ended December 31, 1996

Name of Town	Taxable Tax Capacity	Tax Levy Payable 1996	Taxes	Special Assessments	Licenses and Permits	INTERGOVERNMENTAL REVENUES					Charges For Services	Interest Earnings	All Other Revenues	Total Revenues	Other Sources		Total Revenues & Other Sources
						Federal Grants	State Grants	County Grants	Local Units Grants	Total					Borrowing	Transfers In	
RENVILLE (continued)																	
BOON LAKE	401,960	21,366	21,366	---	---	---	15,097	19,455	---	34,552	---	724	128	56,770	---	---	56,770
BROOKFIELD	396,327	25,706	27,030	---	---	---	14,660	9,224	---	23,884	---	214	9,285	60,413	---	5,000	65,413
CAIRO	375,557	32,565	33,288	---	---	---	13,583	9,974	---	23,557	4	581	---	57,430	---	---	57,430
CAMP	241,236	25,145	25,145	---	---	---	16,107	8,681	---	24,788	344	773	---	51,050	---	---	51,050
CROOKS	401,503	29,683	30,727	---	---	---	19,427	---	650	20,077	---	1,293	15	52,112	---	---	52,112
EMMET	1,010,766	32,789	32,789	---	4	---	2,508	10,773	---	13,281	---	2,780	1,057	49,911	---	---	49,911
ERICSON	349,916	34,928	35,666	---	---	---	10,375	10,560	---	20,935	---	300	35	56,936	---	---	56,936
FLORA	326,813	25,364	25,435	---	---	---	23,669	---	---	23,669	---	863	8	49,975	---	---	49,975
HAWK CREEK	228,181	31,859	31,859	---	---	---	13,386	7,437	---	20,823	4	297	1,073	54,056	---	---	54,056
HECTOR	420,165	16,693	16,864	---	---	---	14,400	10,549	---	24,949	---	4,404	39	46,256	---	---	46,256
HENRYVILLE	386,020	31,302	25,016	---	---	---	26,524	---	---	26,524	---	1,393	1,478	54,411	---	---	54,411
KINGMAN	503,179	35,776	35,583	---	---	---	2,579	8,209	---	10,788	---	1,768	14	48,153	---	10,000	58,153
MARTINSBURG	425,777	19,676	20,136	---	---	---	10,609	9,175	---	19,784	4	1,458	---	41,382	5,000	---	46,382
MELVILLE	480,686	32,417	32,417	---	---	---	3,933	26,122	---	30,055	---	366	---	62,838	---	---	62,838
NORFOLK	471,536	21,695	21,695	---	---	---	8,585	9,519	---	18,104	---	1,478	---	41,277	---	---	41,277
OSCEOLA	397,239	29,165	29,526	---	---	---	24,355	---	---	24,355	---	967	---	54,848	---	---	54,848
PALMYRA	410,030	35,504	35,504	---	---	---	15,670	5,214	---	20,884	---	2,175	1,040	59,603	---	---	59,603
PRESTON LAKE	350,573	38,356	39,343	---	---	---	30,007	---	---	30,007	---	314	636	70,300	---	---	70,300
SACRED HEART	450,339	57,526	56,761	---	10	---	31,220	---	---	31,220	---	2,158	334	90,483	---	---	90,483
TROY	423,163	30,061	30,061	---	---	---	5,372	12,347	---	17,719	---	---	---	47,780	---	---	47,780
WANG	322,538	46,207	46,207	---	---	---	7,177	11,257	---	18,434	---	663	2,649	67,953	---	---	67,953
WELLINGTON	392,415	26,398	26,862	---	---	---	25,429	---	---	25,429	1,669	1,132	1,310	56,402	---	---	56,402
WINFIELD	415,414	18,921	20,155	---	---	---	16,939	---	---	16,939	24	368	---	37,486	---	---	37,486
COUNTY TOTAL	11,102,530	809,419	812,778	11	114	---	400,508	195,584	650	596,742	2,049	33,649	19,211	1,464,554	5,000	15,000	1,484,554
RICE																	
BRIDGEWATER	1,247,729	113,631	113,631	10,937	---	---	32,363	28,170	---	60,533	989	1,557	223	187,870	---	---	187,870
CANNON CITY	522,288	46,692	45,513	1,416	12	---	29,930	---	10,361	40,291	---	1,094	313	88,639	---	---	88,639
ERIN	388,902	39,673	39,673	---	---	---	24,603	---	---	24,603	---	3,519	1,616	69,409	---	---	69,409
FOREST	659,276	48,364	49,663	4,311	392	---	24,476	80	---	24,556	3,171	1,241	50,550	133,884	---	---	133,884
MORRISTOWN	391,218	44,775	---	---	---	---	---	---	---	---	---	---	---	---	---	---	---
NORTHFIELD	550,317	130,008	128,457	---	---	---	23,986	---	---	23,986	---	2,648	6,469	161,560	50,000	---	211,560
RICHLAND	390,619	35,714	36,141	---	---	---	26,314	---	---	26,314	2	591	4	63,052	---	---	63,052
SHIELDSVILLE	659,471	52,045	53,561	---	54	---	34,717	---	---	34,717	239	6,023	21,708	116,302	---	---	116,302
WALCOTT	507,736	77,434	76,304	---	---	---	68,483	---	---	68,483	---	7,640	280	152,707	---	27,244	179,951
WARSAW	1,054,331	65,949	65,949	3,302	16	---	20,709	9,207	---	29,916	---	1,410	2,842	103,435	---	---	103,435
WEBSTER	921,581	155,563	151,495	---	101	---	66,114	---	---	66,114	---	1,929	970	220,609	---	---	220,609
WELLS	1,014,952	116,121	117,737	---	33	---	23,578	---	---	23,578	---	809	2,229	144,386	---	---	144,386
WHEATLAND	550,248	62,415	60,387	---	---	---	55,653	---	---	55,653	254	1,395	297	117,986	---	15,392	133,378
WHEELING	361,345	68,247	65,699	---	---	---	42,407	---	---	42,407	1,565	265	49	109,985	32,000	---	141,985
COUNTY TOTAL	9,220,013	1,056,631	1,004,208	19,966	608	---	473,333	37,457	10,361	521,151	6,220	30,121	87,550	1,669,824	82,000	42,636	1,794,460
ROCK																	
BATTLE PLAIN	234,008	19,687	19,687	180	---	---	7,553	10,764	---	18,317	---	3,189	---	41,373	---	---	41,373
BEAVER CREEK	354,646	90,283	90,632	---	14	---	12,844	16,082	---	28,926	75	201	321	120,169	22,800	---	142,969
CLINTON	398,602	39,792	---	---	---	---	---	---	---	---	---	---	---	---	---	---	---
DENVER	250,736	24,221	24,263	850	---	---	21,189	---	---	21,189	---	2,157	2	48,461	---	---	48,461
KANARANZI	396,517	31,230	34,614	---	---	---	15,571	---	---	15,571	---	4,293	399	54,877	---	---	54,877
LUVERVE	474,832	28,462	28,462	25	8	---	12,134	15,915	---	28,049	1,280	5,753	300	63,877	---	---	63,877
MAGNOLIA	421,282	41,096	41,096	---	---	---	9,241	12,063	---	21,304	---	2,781	2,351	67,532	---	---	67,532
MARTIN	637,770	66,111	66,508	---	---	---	42,298	---	---	42,298	2,230	793	2,432	114,261	---	---	114,261
MOUND	278,644	19,792	19,792	---	---	---	16,629	10,543	---	27,172	---	607	821	48,392	---	---	48,392

An incomplete report was filed. Receipts were not shown in detail.

Failed to report in time for this publication.

Table 3
Classification of Revenues
For the Year Ended December 31, 1996

Name of Town (continued)	Taxable Tax Capacity	Tax Levy Payable 1996	Taxes	Special Assessments	Licenses and Permits	INTERGOVERNMENTAL REVENUES					Charges For Services	Interest Earnings	All Other Revenues	Total Revenues	Other Sources		Total Revenues & Other Sources
						Federal Grants	State Grants	County Grants	Local Units Grants	Total					Borrowing	Transfers In	
ROCK (continued)																	
ROSE DELL	309,918	26,453	26,611	---	---	---	35,720	---	---	35,720	---	6,498	250	69,079	---	---	69,079
SPRINGWATER	415,546	36,282	37,880	---	---	---	34,979	---	---	34,979	36	1,341	199	74,435	---	---	74,435
VIENNA	257,622	20,249	20,324	---	---	---	2,547	9,165	---	11,712	---	2,022	3,134	37,192	---	---	37,192
COUNTY TOTAL	4,430,123	443,658	409,869	1,055	22	---	210,705	74,532	---	285,237	3,621	29,635	10,209	739,648	22,800	---	762,448
ROSEAU																	
BARNETT	69,035	8,085	8,133	---	---	---	40,080	---	---	40,080	---	336	179	48,728	---	---	48,728
BARTO	103,803	16,025	16,502	---	---	27,135	15,039	---	---	42,174	---	---	---	58,676	---	---	58,676
BEAVER	37,109	889	886	---	12	6,532	5,443	1,268	---	13,243	---	945	---	15,086	---	---	15,086
CEDARBEND	124,212	9,675								Failed to report in time for this publication.							
DEER	94,954	9,687	10,235	---	---	---	35,005	---	---	35,005	---	253	8	45,501	---	---	45,501
DEWEY	80,590	4,981								Failed to report in time for this publication.							
DIETER	96,482	12,878	13,129	---	---	---	14,167	214	---	14,381	---	650	---	28,160	485	---	28,645
ENSTROM	139,460	12,549	12,573	---	12	17,304	15,378	---	---	32,682	---	894	191	46,352	---	---	46,352
FALUN	106,511	14,803	14,330	---	---	9,714	14,653	---	---	24,367	4	833	1,066	40,600	---	---	40,600
GOLDEN VALLEY	56,216	16,364								Failed to report in time for this publication.							
GRIMSTAD	76,764	7,600	7,600	---	16	---	16,665	1,002	---	17,667	---	1,750	648	27,681	---	---	27,681
HEREIM	112,688	8,119	8,119	---	---	43,346	15,014	3,144	---	61,504	---	831	804	71,258	---	---	71,258
HUSS	52,428	6,059	6,177	---	---	15,319	11,008	284	---	26,611	4	220	---	33,012	---	---	33,012
JADIS	234,981	15,577	15,786	---	756	63,775	34,884	---	---	98,659	---	1,783	720	117,704	---	---	117,704
LAKE	1,067,446	101,984	104,536	75,764	1,853	---	46,371	1,438	---	47,809	---	14,516	6,053	250,531	---	150,000	400,531
LAONA	148,892	12,619	12,757	---	25	14,354	15,208	---	---	29,562	---	946	---	43,290	---	---	43,290
LIND	63,700	4,037	4,037	---	---	---	20,913	2,415	648	23,976	---	441	---	28,454	---	---	28,454
MALUNG	148,000	11,156	11,156	---	480	---	28,097	---	---	28,097	---	2,379	7	42,119	---	---	42,119
MICKINOCK	109,976	9,132	9,132	---	16	17,261	15,919	---	---	33,180	---	4,118	1,422	47,868	---	---	47,868
MOOSE	78,091	6,167	5,973	---	---	31,247	10,540	---	---	41,787	4	907	384	49,055	---	---	49,055
MORANVILLE	314,567	14,659	14,543	---	849	9,906	33,068	---	---	42,974	4	8,977	688	68,035	---	---	68,035
NERESON	59,311	7,740	7,740	---	---	---	15,484	1,211	---	16,695	---	319	269	25,023	---	---	25,023
PALMVILLE	35,208	2,481	2,959	---	---	---	8,638	---	---	8,638	---	832	511	12,940	---	---	12,940
POHLITZ	52,148	1,995								Failed to report in time for this publication.							
POLONIA	79,168	10,072	10,218	---	---	---	12,980	---	---	12,980	---	1,548	778	25,524	---	---	25,524
POPLAR GROVE	27,468	5,370	5,361	---	---	---	8,442	---	---	8,442	---	---	606	14,409	---	---	14,409
REINE	48,662	6,825	6,769	---	37	---	4,883	---	---	4,883	---	400	---	12,089	---	---	12,089
ROSS	123,953	10,501	10,992	---	---	6,478	16,012	---	---	22,490	---	526	529	34,537	---	---	34,537
SKAGEN	113,310	10,604	9,498	---	---	---	38,688	---	32	38,720	---	1,099	535	49,852	---	---	49,852
SOLER	62,251	6,257	6,667	---	---	---	9,009	---	---	9,009	---	2,072	402	18,150	8,500	---	26,650
SPRUCE	206,561	16,862	17,410	---	---	21,859	19,568	---	---	41,427	---	1,088	410	60,335	---	---	60,335
STAFFORD	115,310	6,261	6,180	3,165	150	14,270	11,810	---	---	26,080	84	2,661	14	38,334	---	---	38,334
STOKES	76,927	7,996	8,603	---	---	---	14,494	---	---	14,494	---	884	16	23,997	---	---	23,997
COUNTY TOTAL	4,316,182	396,009	368,001	78,929	4,206	298,500	547,460	10,976	680	857,616	100	52,208	16,240	1,377,300	8,985	150,000	1,536,285
SCOTT																	
BELLE PLAINE	491,770	57,775	56,902	---	230	---	47,528	---	---	47,528	---	2,223	2,744	109,627	---	---	109,627
BLAKELEY	300,988	34,443	38,411	---	421	---	18,508	---	---	18,508	---	1,335	560	59,235	---	---	59,235
CEDAR LAKE	1,483,674	182,472	215,681	523	4,409	---	22,028	---	---	22,028	---	2,128	15,431	260,200	---	---	260,200
CREDIT RIVER	2,616,674	220,201	247,143	92,347	---	4,706	25,332	---	---	30,038	850	49,954	24,343	444,675	---	199,595	644,270
HELENA	942,421	105,377	141,276	4,713	993	---	34,532	2,325	---	36,857	606	885	237	185,567	---	---	185,567
JACKSON	741,206	20,896								Failed to report in time for this publication.							
LOUISVILLE	774,074	20,550	69,262	5,511	1,988	---	5,911	---	---	5,911	---	178,724	255,049	516,445	---	---	516,445
NEW MARKET	2,134,301	354,653	369,557	---	2,320	---	31,220	---	---	31,220	---	3,327	---	406,424	---	---	406,424
SAND CREEK	1,010,266	84,062	96,045	---	1,062	---	23,944	---	---	23,944	4,356	3,999	3,990	133,396	---	---	133,396
SPRING LAKE	2,556,426	214,718								Failed to report in time for this publication.							

Table 3
Classification of Revenues
For the Year Ended December 31, 1996

Name of Town	Taxable Tax Capacity	Tax Levy Payable 1996	Taxes	Special Assessments	Licenses and Permits	INTERGOVERNMENTAL REVENUES					Charges For Services	Interest Earnings	All Other Revenues	Total Revenues	Other Sources		Total Revenues & Other Sources
						Federal Grants	State Grants	County Grants	Local Units Grants	Total					Borrowing	Transfers In	
SCOTT (continued)																	
ST. LAWRENCE	320,062	44,127	54,800	---	1,648	---	18,908	912	986	20,806	2,479	2,861	---	82,594	---	---	82,594
COUNTY TOTAL	13,371,862	1,339,274	1,289,077	103,094	13,071	4,706	227,911	3,237	986	236,840	8,291	245,436	302,354	2,198,163	---	199,595	2,397,758
SHERBURNE																	
BALDWIN	1,474,535	120,233	An incomplete report was filed. Receipts were not shown in detail.														
BECKER	1,387,155	156,080	163,110	30,878	---	---	65,893	---	---	65,893	---	6,897	683	267,461	---	---	267,461
BIG LAKE	2,645,666	363,576	363,681	---	---	841	169,832	15,200	---	185,873	30,648	31,283	36,364	647,849	---	20,000	667,849
BLUE HILL	372,294	35,004	35,826	---	25	---	7,312	---	---	7,312	2,750	14,572	---	60,485	---	---	60,485
CLEAR LAKE	1,031,674	93,283	105,582	---	---	---	53,372	6,914	---	60,286	---	12,898	2,297	181,063	---	---	181,063
HAVEN	1,272,454	69,565	72,215	1,466	807	---	58,359	---	---	58,359	1,403	5,194	258	139,702	---	---	139,702
LIVONIA	1,319,984	142,043	133,315	---	---	---	89,217	---	---	89,217	---	2,899	24,330	249,761	---	---	249,761
ORROCK	880,619	88,069	87,650	5,000	75	2,792	42,612	2,190	177	47,771	9,465	2,190	12,000	164,151	---	---	164,151
PALMER	1,258,625	147,422	149,910	345	---	---	42,891	8,913	---	51,804	4,656	4,809	1,713	213,237	---	---	213,237
SANTIAGO	326,151	50,314	41,887	---	---	---	13,847	---	---	13,847	---	3,369	---	59,103	---	---	59,103
COUNTY TOTAL	11,969,157	1,265,589	1,153,176	37,689	907	3,633	543,335	33,217	177	580,362	48,922	84,111	77,645	1,982,812	---	20,000	2,002,812
SIBLEY																	
ALFSBORG	400,733	43,928	43,678	---	---	---	8,464	7,899	---	16,363	---	742	19	60,802	---	---	60,802
ARLINGTON	382,463	37,956	38,967	---	43	---	24,899	12,545	---	37,444	---	1,160	743	78,357	---	---	78,357
BISMARCK	400,431	49,054	49,258	---	---	---	25,780	---	---	25,780	---	1,446	4	76,488	---	---	76,488
CORNISH	389,626	40,213	41,240	---	25	---	15,128	8,090	---	23,218	---	422	557	65,462	---	---	65,462
DRYDEN	359,271	36,335	36,335	---	55	---	23,095	2,657	---	25,752	---	7,226	1,027	70,395	---	---	70,395
FAXON	263,889	29,052	29,052	---	---	---	6,131	10,906	---	17,037	---	178	1,092	47,359	---	---	47,359
GRAFTON	408,474	76,842	75,575	---	---	---	13,476	8,380	---	21,856	14,859	---	---	112,290	---	---	112,290
GREEN ISLE	290,620	35,928	37,431	668	---	---	21,898	12,073	---	33,971	---	856	6,238	79,164	---	---	79,164
HENDERSON	288,079	35,655	35,655	---	68	---	25,629	31,952	---	57,581	---	---	495	93,799	---	---	93,799
JESSENLAND	264,863	13,709	12,421	---	---	---	22,617	---	---	22,617	---	---	---	35,038	---	---	35,038
KELSO	328,616	31,705	31,705	---	---	---	12,750	8,835	---	21,585	---	118	4	53,412	---	---	53,412
MOLTKE	394,515	48,967	49,114	---	---	---	25,877	---	---	25,877	4	594	8,138	83,727	---	---	83,727
NEW AUBURN	230,795	17,682	16,333	---	50	327	21,170	507	---	22,004	6,712	1,967	---	47,066	---	---	47,066
SEVERANCE	370,673	62,377	61,505	---	131	---	10,521	---	188	10,709	---	799	827	73,971	---	---	73,971
SIBLEY	344,939	39,040	39,040	3,316	---	---	15,834	8,710	---	24,544	---	1,792	---	68,692	---	---	68,692
TRANSIT	318,131	28,499	---	---	---	---	---	---	---	---	---	---	---	---	---	---	---
WASHINGTON LAKE	300,830	43,423	44,168	---	2	---	32,135	12,083	---	44,218	8,005	1,460	965	98,818	---	---	98,818
COUNTY TOTAL	5,736,948	670,365	641,477	3,984	374	327	305,404	124,637	188	430,556	29,580	18,760	20,109	1,144,840	---	---	1,144,840
STEARNS																	
ALBANY	283,290	118,050	Failed to report in time for this publication.														
ASHLEY	208,874	25,336	26,256	---	---	---	15,877	---	---	15,877	---	1,881	4	44,018	---	---	44,018
AVON	791,471	169,550	158,003	---	5,052	---	98,457	---	---	98,457	71	5,148	160	266,891	---	---	266,891
BROCKWAY	1,049,037	246,251	250,423	7,729	218	---	87,628	294	---	87,922	5,366	1,761	2,375	355,804	17,085	---	372,889
COLLEGEVILLE	1,133,234	136,362	103,724	---	2,116	---	104,658	---	---	104,658	7,595	---	---	218,093	---	---	218,093
CROW LAKE	145,857	20,424	19,414	---	---	---	20,400	---	---	20,400	---	268	695	40,777	---	5,339	46,116
CROW RIVER	126,986	18,686	20,727	2,097	---	---	28,633	---	---	28,633	---	---	---	51,457	---	---	51,457
EDEN LAKE	681,921	171,570	161,536	6,045	1,639	---	78,846	---	---	78,846	1,896	1,411	---	251,373	---	---	251,373
FAIR HAVEN	487,949	132,342	123,258	8,306	3,005	---	41,055	---	---	41,055	---	998	---	176,622	---	---	176,622
FARMING	225,372	90,888	90,888	---	1,515	---	52,103	15,953	---	68,056	---	1,702	1,974	164,135	---	---	164,135
GETTY	183,781	25,085	25,185	---	112	---	19,916	7,119	---	27,035	---	584	14	52,930	---	---	52,930
GROVE	222,118	30,110	30,763	---	---	---	54,489	6,069	---	60,558	---	9,452	---	100,773	---	---	100,773
HOLDING	308,156	141,197	143,716	---	1,567	---	99,673	---	---	99,673	5,216	5,020	---	255,192	---	---	255,192
KRAIN	207,995	71,990	73,446	---	---	---	62,582	---	---	62,582	2,058	530	3,200	141,816	---	---	141,816
LAKE GEORGE	202,685	14,864	14,864	---	18	---	20,238	2,701	---	22,939	3,575	409	---	41,805	---	---	41,805

Table 3
Classification of Revenues
For the Year Ended December 31, 1996

Name of Town	Taxable Tax Capacity	Tax Levy Payable 1996	Taxes	Special Assessments	Licenses and Permits	INTERGOVERNMENTAL REVENUES					Charges For Services	Interest Earnings	All Other Revenues	Total Revenues	Other Sources		Total Revenues & Other Sources
						Federal Grants	State Grants	County Grants	Local Units Grants	Total					Borrowing	Transfers In	
STEARN'S (continued)																	
LAKE HENRY	213,865	56,870	56,870	---	---	---	31,643	2,857	---	34,500	1,901	3,297	322	96,890	---	---	96,890
LE SAUK	1,006,418	132,445	116,030	---	24,175	---	123,573	---	---	123,573	93	6,739	2,816	273,426	---	---	273,426
LUXEMBURG	221,837	89,168	89,168	23,135	820	---	64,386	---	---	64,386	---	---	4,066	181,575	75,000	---	256,575
LYNDEN	717,952	203,849	191,023	4,000	5,660	---	31,182	---	---	31,182	---	6,831	414	239,110	---	74,172	313,282
MAINE PRAIRIE	708,166	172,517	172,517	---	855	---	36,268	16,595	---	52,863	2,546	3,254	490	232,525	---	---	232,525
MELROSE	305,259	47,453	44,107	---	425	---	38,227	270	---	38,497	4	3,260	---	86,293	---	---	86,293
MILLWOOD	503,681	116,783	116,783	---	---	---	52,202	48,076	---	100,278	---	2,971	964	220,996	22,550	---	243,546
MUNSON	685,970	145,576	146,360	8,697	2,622	---	37,065	---	---	37,065	---	---	435	195,179	---	---	195,179
NORTH FORK	124,431	24,650	22,022	---	---	---	30,268	---	---	30,268	4	1,202	930	54,426	---	---	54,426
OAK	221,225	48,838	---	---	---	---	---	---	---	---	---	---	---	---	---	---	---
PAYNESVILLE	967,623	224,227	224,227	---	4,305	---	46,669	49,090	---	95,759	2,100	7,630	43,388	377,409	---	---	377,409
RAYMOND	157,390	20,804	20,804	---	20	---	27,143	9,461	---	36,604	---	3,709	653	61,790	---	---	61,790
ROCKVILLE	799,095	131,651	132,597	---	6,587	---	62,670	---	---	62,670	9	1,853	855	204,571	---	---	204,571
SAUK CENTRE	485,449	46,627	40,376	28,828	2,670	---	43,638	---	---	43,638	2	3,489	1,099	120,102	---	---	120,102
SPRING HILL	204,175	25,118	26,379	---	---	---	49,399	---	---	49,399	---	375	78	76,231	---	---	76,231
ST. AUGUSTA	1,297,116	234,687	234,687	483	27,501	---	134,532	38,082	---	172,614	17,237	13,171	77,708	543,401	---	15,500	558,901
ST. JOSEPH	1,173,256	184,506	184,506	---	5,176	---	94,128	38,214	---	132,342	5,326	19,173	6,266	352,789	---	---	352,789
ST. MARTIN	139,700	36,381	31,655	---	---	---	60,924	---	---	60,924	329	2,134	2,549	97,591	---	---	97,591
ST. WENDEL	772,677	99,103	97,138	---	723	---	84,090	1,667	---	85,757	---	1,858	651	186,127	---	---	186,127
WAKEFIELD	1,597,898	221,245	169,204	---	8,660	---	88,101	1,000	---	89,101	---	937	5,534	273,436	---	---	273,436
ZION	166,340	43,044	---	---	---	---	---	---	---	---	---	---	---	---	---	---	---
Failed to report in time for this publication.																	
COUNTY TOTAL	18,728,249	3,718,247	3,358,656	89,320	105,451	---	1,920,663	237,448	---	2,158,111	55,328	111,047	157,640	6,035,553	114,635	95,011	6,245,199
STEELE																	
AURORA	342,291	28,306	28,306	---	84	---	23,269	4,179	---	27,448	---	318	18	56,174	---	---	56,174
BERLIN	525,520	40,250	41,038	---	130	---	28,920	---	---	28,920	60	531	---	70,679	---	---	70,679
BLOOMING PRAIRIE	336,910	13,190	12,034	---	35	---	41,640	---	---	41,640	---	4,274	230	58,213	---	---	58,213
CLINTON FALLS	394,120	33,957	33,957	---	235	---	16,777	6,685	---	23,462	---	2,393	1,566	61,613	---	---	61,613
DEERFIELD	468,062	42,351	41,687	---	181	---	21,863	---	---	21,863	---	5,991	4,372	74,094	---	---	74,094
HAVANA	417,416	56,911	57,068	---	146	---	26,511	---	---	26,511	---	---	2,110	85,835	---	---	85,835
LEMOND	501,206	60,961	60,769	---	---	---	23,167	9,392	---	32,559	---	1,589	4,079	98,996	---	---	98,996
MEDFORD	566,319	53,806	35,867	---	531	---	5,003	7,140	---	12,143	206	3,036	120	51,903	---	---	51,903
MERIDEN	609,998	54,601	54,493	---	24	---	37,064	---	---	37,064	---	2,639	5,733	99,953	---	---	99,953
MERTON	396,991	23,915	23,773	---	---	---	17,691	---	---	17,691	4	3,345	1,620	46,433	---	---	46,433
OWATONNA	733,461	67,750	67,750	---	1,065	---	5,647	20,898	---	26,545	24,932	9,847	---	130,139	---	---	130,139
SOMERSET	449,203	31,174	31,224	---	166	---	41,715	---	---	41,715	---	834	3,528	77,467	---	---	77,467
SUMMIT	315,098	37,797	35,182	---	11	---	42,723	---	---	42,723	2,708	1,075	12,431	94,130	---	---	94,130
COUNTY TOTAL	6,056,595	544,969	523,148	---	2,608	---	331,990	48,294	---	380,284	27,910	35,872	35,807	1,005,629	---	---	1,005,629
STEVENS																	
BAKER	233,347	16,029	16,029	---	---	---	12,786	3,971	---	16,757	---	2,300	---	35,086	---	---	35,086
DARNEN	260,702	12,954	13,017	---	---	---	15,172	---	---	15,172	---	324	369	28,882	---	---	28,882
DONNELLY	177,138	15,761	15,789	---	137	---	15,241	---	---	15,241	---	1,412	750	33,329	---	---	33,329
ELDORADO	224,971	14,299	14,376	---	---	---	12,256	1,034	---	13,290	1,329	509	---	29,504	---	---	29,504
EVERGLADE	209,811	18,891	18,907	---	52	---	11,885	---	---	11,885	---	67	312	31,223	---	3,000	34,223
FRAMNAS	182,149	22,574	22,574	---	---	---	9,805	10,020	---	19,825	---	231	955	43,585	---	---	43,585
HODGES	223,213	13,309	13,398	430	70	---	17,508	---	---	17,508	861	127	---	32,394	---	---	32,394
HORTON	183,981	8,721	8,880	---	---	---	15,561	---	---	15,561	---	1,721	1,054	27,216	---	---	27,216
MOORE	232,025	22,614	22,550	---	---	---	17,944	---	---	17,944	4	292	925	41,715	---	---	41,715
MORRIS	363,876	17,819	17,846	---	---	105	14,633	488	---	15,226	---	2,326	673	36,071	---	---	36,071
PEPPERON	185,180	14,362	---	---	---	---	---	---	---	---	---	---	---	---	---	---	---
RENSVILLE	161,944	12,992	13,105	---	---	116	18,467	---	---	18,583	4	133	---	31,825	---	52	31,877
Failed to report in time for this publication.																	

Table 3
Classification of Revenues
For the Year Ended December 31, 1996

Name of Town	Taxable Tax Capacity	Tax Levy Payable 1996	Taxes	Special Assessments	Licenses and Permits	INTERGOVERNMENTAL REVENUES					Charges For Services	Interest Earnings	All Other Revenues	Total Revenues	Other Sources		Total Revenues & Other Sources
						Federal Grants	State Grants	County Grants	Local Units Grants	Total					Borrowing	Transfers In	
STEVENS (continued)																	
SCOTT	213,146	17,467							Failed to report in time for this publication.								
STEVENS	198,106	18,897	18,819	---	---	---	10,963	---	---	10,963	---	100	---	29,882	---	---	29,882
SWAN LAKE	173,183	15,103	15,345	---	---	---	12,251	---	---	12,251	---	141	919	28,656	---	---	28,656
SYNNES	181,333	11,578	11,459	---	70	---	14,073	---	---	14,073	---	294	1,743	27,639	---	9,600	37,239
COUNTY TOTAL	3,404,105	253,370	222,094	430	329	221	198,545	15,513	---	214,279	2,198	9,977	7,700	457,007	---	12,652	469,659
ST. LOUIS																	
ALANGO	53,139	9,277	8,952	---	---	---	8,746	---	---	8,746	---	504	286	18,488	---	---	18,488
ALBORN	188,431	34,544	36,416	---	45	60,000	12,545	---	40,000	112,545	---	2,309	2,046	153,361	---	---	153,361
ALDEN	47,727	17,680	14,012	---	---	---	9,098	6,869	---	15,967	---	250	303	30,532	---	1,000	31,532
ANGORA	382,123	13,438	13,565	---	36	---	835	212	---	1,047	4	273	495	15,420	---	---	15,420
ARROWHEAD	1,355,057	77,635	80,055	---	---	---	5,027	---	---	5,027	---	1,229	1,589	87,900	---	4,231	92,131
AULT	81,726	10,014	10,014	---	87	---	787	5,154	---	5,941	---	544	22	16,608	---	---	16,608
BALKAN	318,696	97,621	92,216	---	---	---	437,164	11,931	68,583	517,678	3,246	17,753	18,654	649,547	---	92,028	741,575
BASSETT	96,277	4,689	4,689	---	70	---	12,253	4,642	---	16,895	446	1,198	194	23,492	---	---	23,492
BEATTY	949,593	55,882	55,882	1	80	---	4,797	4,234	---	9,031	24	---	---	65,018	---	---	65,018
BIWABIK	408,067	209,094	180,162	---	112	---	195,933	35,040	50,000	280,973	12,853	12,059	32,922	519,081	---	459,079	978,160
BREITUNG	465,006	164,129	165,134	606	50	---	55,549	15,785	37,247	108,581	49,924	685	88,468	413,448	20,000	---	433,448
BREVIATOR	314,852	49,552	49,586	---	244	---	40,482	---	---	40,482	---	214	2,087	92,613	---	---	92,613
CANOSIA	1,025,538	162,185	162,185	---	6,543	---	100,116	12,573	---	112,689	---	6,649	2,515	290,581	---	---	290,581
CEDAR VALLEY	129,003	15,070	15,070	---	100	---	3,681	5,757	---	9,438	634	1,014	186	26,442	---	---	26,442
CHERRY	288,616	28,447	23,696	---	105	---	21,049	4	---	21,053	---	766	9,674	55,294	---	---	55,294
CLINTON	341,569	54,243	54,334	---	611	---	18,712	---	18,170	36,882	18,456	699	---	110,982	---	8,577	119,559
COLVIN	122,077	48,183	48,183	---	---	---	28,640	15,677	---	44,317	---	1,506	5,398	99,404	---	3,000	102,404
COTTON	299,312	67,829	62,575	---	256	---	45,094	---	---	45,094	765	4,431	17,035	130,156	---	---	130,156
CULVER	108,252	19,779	21,882	---	12	---	12,458	---	---	12,458	4,750	5,478	5,157	49,737	---	---	49,737
DULUTH	668,669	108,623	105,413	---	2,062	---	38,412	4,744	---	43,156	---	984	6,372	157,987	---	---	157,987
EAGLES NEST	272,381	35,853	33,861	---	---	---	24,579	---	---	24,579	264	518	126	59,348	---	---	59,348
ELLSBURG	254,631	77,323	77,323	---	12	---	17,356	17,152	---	34,508	1,458	---	10,828	124,129	---	---	124,129
ELMER	46,774	5,297	6,851	---	10	---	3,156	4,738	---	7,894	---	196	425	15,376	---	---	15,376
EMBARRASS	121,336	107,655	107,440	---	60	---	86,702	4,286	32,204	123,192	4	1,055	16,909	248,660	---	6,000	254,660
FAIRBANKS	61,639	7,506	8,308	---	---	---	11,166	816	---	11,982	---	766	---	21,056	---	---	21,056
FAYAL	798,700	279,345	227,778	25,126	4,168	---	173,313	8,680	87,693	269,686	---	3,212	68,588	598,558	---	---	598,558
FIELD	133,459	12,802	12,802	---	---	---	3,604	1,909	---	5,513	1,370	562	2,680	22,927	---	22,900	45,827
FINE LAKES	229,418	71,228	71,985	---	86	---	6,100	---	---	6,100	381	1,353	38	79,943	---	---	79,943
FLOODWOOD	287,666	27,905	29,790	---	17	---	2,466	---	---	2,466	---	378	20	32,671	---	20,004	52,675
FREDENBERG	766,385	69,958	71,607	8,321	364	---	39,010	6,446	---	45,456	---	5,015	3,917	134,680	---	---	134,680
FRENCH	536,619	69,865	70,900	---	132	---	24,169	4,268	5,324	33,761	9,093	8,287	14,049	136,222	---	---	136,222
GNESEN	1,020,288	71,363	70,569	---	8,700	---	64,016	---	---	64,016	2,444	4,090	2,060	151,879	---	---	151,879
GRAND LAKE	1,311,196	80,766	80,766	---	94	---	92,775	10,488	7,273	110,536	---	683	6,498	198,577	---	44,336	242,913
GREAT SCOTT	250,095	48,373	48,373	---	---	---	47,452	12,685	---	60,137	2,031	1,025	25,233	136,799	---	---	136,799
GREENWOOD	1,492,862	165,260	165,260	---	6,231	---	22,134	6,388	22,982	51,504	54,528	3,784	5,436	286,743	---	6,815	293,558
HALDEN	326,609	22,032	23,335	---	---	---	1,413	---	---	1,413	810	1,988	28	27,574	---	---	27,574
INDUSTRIAL	201,535	35,461	34,999	---	---	---	45,359	1,845	1,500	48,704	---	1,510	494	85,707	---	5,659	91,366
KELSEY	69,172	13,653															
QUIGLEY	35,815	14,395	14,395	---	---	---	10,182	3,656	---	13,838	---	187	37	28,457	---	---	28,457
LAKWOOD	697,433	69,666	38,557	---	5,914	---	74,271	---	---	74,271	2,111	7,570	19,492	147,915	---	13,120	161,035
LAVELL	1,804,186	85,773	85,773	---	---	---	2,126	4,414	---	6,540	---	612	54	92,979	---	---	92,979
LEIDING	309,736	32,043	32,043	---	380	---	12,727	14,166	---	26,893	10,118	2,055	---	71,489	---	---	71,489
LINDEN GROVE	33,681	13,674	14,541	---	---	---	2,999	---	---	2,999	---	351	---	17,891	---	10,000	27,891
MCDAVITT	171,422	16,602	16,869	---	12	---	105,103	1,487	---	106,590	1,250	18,896	12,850	156,467	---	45,000	201,467
MEADOWLANDS	97,260	19,324	16,425	---	---	---	13,968	1,972	---	15,940	---	637	966	33,968	---	---	33,968
MIDWAY	593,224	71,243	69,932	380	536	---	26,113	---	---	26,113	18,168	49,155	13,720	178,004	---	89,163	267,167

Table 3
Classification of Revenues
For the Year Ended December 31, 1996

Name of Town	Taxable Tax Capacity	Tax Levy Payable 1996	Taxes	Special Assessments	Licenses and Permits	INTERGOVERNMENTAL REVENUES					Charges For Services	Interest Earnings	All Other Revenues	Total Revenues	Other Sources		Total Revenues & Other Sources
						Federal Grants	State Grants	County Grants	Local Units Grants	Total					Borrowing	Transfers In	
ST. LOUIS (continued)																	
MORCOM	25,122	7,041	8,035	4,605	10	---	1,895	---	1,458	3,353	4	191	2,221	18,419	---	---	18,419
MORSE	1,141,214	121,642	113,655	---	282	5,500	28,135	---	---	33,635	1,084	1,760	15,133	165,549	---	---	165,549
NESS	25,516	3,573	3,573	---	---	---	2,005	3,964	---	5,969	---	577	---	10,119	---	---	10,119
NEW INDEPENDENCE	99,364	21,833	---	---	---	---	---	---	---	---	---	---	---	---	---	---	---
NORMANNA	155,147	15,457	15,457	---	---	---	8,334	1,802	---	10,136	---	298	2,220	28,111	7,500	1,500	37,111
NORTH STAR	141,732	26,443	26,443	---	---	---	4,086	8,836	---	12,922	---	266	103	39,734	---	10,000	49,734
NORTHLAND	99,057	25,296	25,504	---	36	---	12,489	716	---	13,205	586	1,074	790	41,195	---	---	41,195
OWENS	81,869	15,616	---	---	---	---	---	---	---	---	---	---	---	---	---	---	---
PEQUAYWAN	159,930	16,458	17,070	1,434	---	---	2,205	2,025	---	4,230	---	2,257	8,562	33,553	---	---	33,553
PIKE	106,691	7,858	3,693	---	34	---	22,012	1,105	10,861	33,978	---	673	16,637	55,015	---	22,800	77,815
PORTAGE	125,725	21,496	19,998	---	210	---	7,316	---	---	7,316	4	---	50	27,578	---	---	27,578
PRAIRIE LAKE	80,858	12,898	12,898	---	---	---	1,308	2,752	---	4,060	---	725	263	17,946	---	---	17,946
RICE LAKE	1,123,643	81,340	98,956	98,137	---	44,424	356,233	9,022	---	409,679	105,512	93,488	251,384	1,057,156	---	---	1,057,156
SANDY	124,865	11,994	13,103	---	---	---	12,299	844	---	13,143	---	19	10,126	36,391	---	---	36,391
SOLWAY	615,075	131,650	132,251	---	3,198	---	44,937	4,512	---	49,449	5,049	4,830	2,950	197,727	---	---	197,727
STONE BROOK	48,243	13,309	13,540	---	---	---	5,790	---	---	5,790	20	553	254	20,157	---	---	20,157
STURGEON	33,139	12,177	12,127	---	24	---	2,988	---	133	3,121	950	168	749	17,139	---	---	17,139
TOIVOLA	116,485	17,505	18,290	---	25	---	8,001	4,887	7,513	20,401	663	187	5,631	45,197	---	---	45,197
VAN BUREN	64,382	24,514	25,257	---	---	---	6,435	---	---	6,435	---	691	150	32,533	---	---	32,533
VERMILION LAKE	143,470	24,258	22,136	---	98	---	19,040	756	---	19,796	470	985	2,397	45,882	---	17,000	62,882
WAASA	76,266	12,148	13,412	---	---	---	12,340	---	---	12,340	---	955	39	26,746	---	---	26,746
WHITE	474,227	462,468	468,928	---	630	---	1,142,695	---	72,103	1,214,798	69,347	17,330	54,783	1,825,816	---	383,318	2,209,134
WILLOW VALLEY	31,265	5,750	6,607	---	---	---	6,320	1,651	---	7,971	---	1,558	404	16,540	---	---	16,540
WUORI	279,998	26,867	28,053	---	---	---	1,662	49,198	---	50,860	---	36,121	16,112	131,146	---	---	131,146
COUNTY TOTAL	24,940,535	3,891,870	3,733,489	138,610	41,676	109,924	3,672,162	320,088	463,044	4,565,218	378,821	337,136	788,809	9,983,759	27,500	1,265,530	11,276,789
SWIFT																	
APPLETON	174,456	13,121	13,332	---	---	---	7,156	10,301	---	17,457	594	1,826	---	33,209	3,000	---	36,209
BENSON	176,223	12,075	---	---	---	---	---	---	---	---	---	---	---	---	---	---	---
CAMP LAKE	113,244	18,660	19,434	---	12	---	18,216	13,227	6,198	37,641	---	724	100	57,911	---	---	57,911
CASHEL	270,197	14,061	14,105	---	---	---	11,920	8,528	---	20,448	---	2,603	157	37,313	---	---	37,313
CLONTARF	209,769	12,748	13,156	---	---	---	6,905	---	---	6,905	---	3,750	2,340	26,151	---	---	26,151
DUBLIN	336,818	27,926	27,960	---	---	---	24,695	9	---	24,704	---	2	---	52,666	---	---	52,666
EDISON	176,490	13,215	13,215	---	---	---	8,960	11,605	---	20,565	---	790	378	34,948	---	---	34,948
FAIRFIELD	151,764	9,499	10,035	---	---	---	22,208	---	83	22,291	---	3,005	1,232	36,563	5,000	---	41,563
HAYES	174,672	7,328	7,453	---	---	---	34,350	---	---	34,350	---	1,552	1,187	44,542	---	---	44,542
HEGBERT	127,535	13,959	13,985	---	---	---	23,775	---	---	23,775	---	5	---	37,765	---	---	37,765
KERKHOVEN	106,061	3,931	---	---	---	---	---	---	---	---	---	---	---	---	---	---	---
KILDARE	220,691	18,552	18,440	---	---	---	19,384	8,016	1,980	29,380	---	3,454	---	51,274	---	---	51,274
MARYSLAND	175,961	14,469	14,107	---	---	---	15,563	---	---	15,563	---	335	743	30,748	---	---	30,748
MOYER	162,754	14,344	---	---	---	---	---	---	---	---	---	---	---	---	---	---	---
PILLSBURY	277,278	18,744	18,799	---	---	---	23,948	---	---	23,948	---	249	386	43,382	---	---	43,382
SHIBLE	153,635	13,333	13,333	---	---	187	5,115	8,227	---	13,529	---	587	191	27,640	---	---	27,640
SIX MILE GROVE	295,616	24,050	19,692	---	16	---	11,853	5,582	---	17,435	---	355	753	38,251	---	---	38,251
SWENODA	219,395	17,619	17,585	---	---	---	23,329	---	---	23,329	---	1,872	---	42,786	---	---	42,786
TARA	187,239	11,530	12,053	---	---	---	18,338	94	---	18,432	---	2,832	4	33,321	---	---	33,321
TORNING	315,780	30,899	30,899	---	---	---	22,324	16,016	---	38,340	550	290	---	70,079	---	---	70,079
WEST BANK	186,682	25,887	25,818	---	---	---	16,805	---	---	16,805	---	3,156	98	45,877	---	5,000	50,877
COUNTY TOTAL	4,212,260	335,950	303,401	---	28	187	314,844	81,605	8,261	404,897	1,144	27,387	7,569	744,426	8,000	5,000	757,426

Table 3
Classification of Revenues
For the Year Ended December 31, 1996

Name of Town	Taxable Tax Capacity	Tax Levy Payable 1996	Taxes	Special Assessments	Licenses and Permits	INTERGOVERNMENTAL REVENUES					Charges For Services	Interest Earnings	All Other Revenues	Total Revenues	Other Sources		Total Revenues & Other Sources
						Federal Grants	State Grants	County Grants	Local Units Grants	Total					Borrowing	Transfers In	
TODD																	
BARTLETT	83,039	25,101	25,356	---	---	---	20,316	---	---	20,316	---	1,436	552	47,660	---	---	47,660
BERTHA	83,552	28,991	28,991	---	10	---	39,126	---	---	39,126	1,825	1,580	---	71,532	---	---	71,532
BIRCHDALE	416,888	48,513	48,513	4,712	76	---	14,305	9,609	---	23,914	---	1,134	---	78,349	---	---	78,349
BRUCE	140,669	20,614	20,696	---	---	---	33,509	---	---	33,509	---	1,149	1,403	56,757	---	---	56,757
BURLEENE	65,828	13,158	13,388	---	---	---	28,642	---	---	28,642	---	1,688	2,746	46,464	---	11,116	57,580
BURNHAMVILLE	304,937	44,875	45,135	---	70	---	25,849	---	---	25,849	196	1,641	---	72,891	---	7,000	79,891
EAGLE VALLEY	107,073	10,462	10,462	---	54	---	55,889	2,570	---	58,459	---	2,920	4	71,899	---	---	71,899
FAWN LAKE	239,530	64,688	64,682	---	2	---	21,666	---	---	21,666	3,523	1,206	93	91,172	---	---	91,172
GERMANIA	74,955	16,658	16,658	---	---	---	47,236	2,824	---	50,060	295	549	446	68,008	---	---	68,008
GORDON	252,436	32,489	33,794	---	66	---	17,724	---	---	17,724	4	589	1,120	53,297	---	---	53,297
GREY EAGLE	450,898	51,574	17,883	---	331	---	11,887	---	---	11,887	---	3,254	---	33,355	---	---	33,355
HARTFORD	125,326	47,301	48,139	---	50	---	36,285	---	---	36,285	---	1,822	300	86,596	---	---	86,596
IONA	77,597	30,212	30,914	---	---	---	54,813	---	---	54,813	---	7,466	669	93,862	---	---	93,862
KANDOTA	209,754	30,538	31,095	6	97	---	13,063	---	---	13,063	---	906	---	45,167	---	---	45,167
LESLIE	375,336	34,275	34,275	---	48	---	12,154	10,227	---	22,381	80	659	---	57,443	---	---	57,443
LITTLE ELK	91,126	33,306	32,992	550	---	---	27,129	---	---	27,129	---	684	---	61,355	---	---	61,355
LITTLE SAUK	171,459	20,432	---	---	---	Failed to report in time for this publication.											
LONG PRAIRIE	322,994	40,988	40,988	---	36	---	21,067	---	---	21,067	---	427	300	62,818	---	---	62,818
MORAN	130,708	31,495	31,495	12,939	12	---	21,440	---	---	21,440	---	2,836	680	69,402	---	---	69,402
REYNOLDS	118,996	21,060	20,078	---	---	---	26,981	---	---	26,981	---	411	109	47,579	---	---	47,579
ROUND PRAIRIE	141,983	35,912	35,833	---	15	---	30,385	---	---	30,385	---	2,221	740	69,194	---	---	69,194
STAPLES	171,178	56,040	57,468	---	---	---	39,417	---	---	39,417	---	841	336	98,062	---	---	98,062
STOWE PRAIRIE	84,632	18,886	19,437	---	172	---	40,219	---	---	40,219	1,071	2,447	---	63,346	---	---	63,346
TURTLE CREEK	169,037	47,912	48,986	---	16	---	16,709	---	---	16,709	---	853	6	66,570	---	---	66,570
VILLARD	156,255	45,560	46,486	---	---	---	51,666	---	---	51,666	67	699	297	99,215	145,000	17,000	261,215
WARD	104,157	23,247	24,397	---	---	---	55,954	---	---	55,954	4	5,555	584	86,494	---	---	86,494
WEST UNION	88,792	4,619	5,028	---	---	---	21,571	---	---	21,571	---	2,429	4	29,032	---	---	29,032
WYKEHAM	87,811	25,791	19,417	---	---	---	37,663	---	---	37,663	---	1,362	---	58,442	---	---	58,442
COUNTY TOTAL	4,846,946	904,697	852,586	18,207	1,055	---	822,665	25,230	---	847,895	7,065	48,764	10,389	1,785,961	145,000	35,116	1,966,077
TRAVERSE																	
ARTHUR	170,995	8,741	8,852	---	---	---	4,383	7,510	---	11,893	---	---	1,165	21,910	---	---	21,910
CLIFTON	255,807	15,001	15,532	---	---	---	9,256	---	---	9,256	---	633	---	25,421	---	---	25,421
CROKE	238,624	12,005	---	---	---	Failed to report in time for this publication.											
DOLLYMOUNT	278,797	12,582	12,584	---	---	---	20,449	---	---	20,449	---	708	2	33,743	---	---	33,743
FOLSOM	120,789	5,894	5,744	---	14	---	8,777	---	---	8,777	---	940	---	15,475	---	---	15,475
LAKE VALLEY	375,966	12,681	12,779	---	6	---	20,885	5,699	---	26,584	---	4,082	3,238	46,689	5,000	---	51,689
LEONARDSVILLE	235,750	8,492	8,453	---	---	---	13,468	---	---	13,468	---	1,501	2	23,424	---	---	23,424
MONSON	420,184	17,647	17,447	---	---	---	12,763	---	---	12,763	---	442	11	30,663	---	---	30,663
PARNELL	224,117	5,824	5,903	---	---	---	11,100	---	---	11,100	---	3,395	---	20,398	---	---	20,398
REDPATH	291,572	8,070	8,155	---	---	---	8,857	---	31	8,888	---	1,723	---	18,766	---	---	18,766
TARA	231,954	7,872	7,916	---	---	---	9,267	---	---	9,267	---	1,773	---	18,956	---	---	18,956
TAYLOR	325,955	16,497	15,575	---	---	---	10,556	---	---	10,556	---	63	---	26,194	---	---	26,194
TINTAH	260,975	7,594	7,389	---	---	---	8,251	---	---	8,251	---	243	1,567	17,450	---	---	17,450
WALLS	231,554	8,218	7,922	660	---	---	8,177	---	---	8,177	---	1,400	5	18,164	---	---	18,164
WINDSOR	119,760	6,962	6,864	---	---	---	4,302	---	---	4,302	---	---	2	11,168	---	---	11,168
COUNTY TOTAL	3,782,799	154,080	141,115	660	20	---	150,491	13,209	31	163,731	---	16,903	5,992	328,421	5,000	---	333,421
WABASHA																	
CHESTER	241,662	45,104	45,844	---	74	---	35,895	1,505	---	37,400	---	410	---	83,728	---	---	83,728
ELGIN	469,107	66,646	66,668	---	1,146	---	37,956	---	---	37,956	6	928	273	106,977	---	---	106,977
GILLFORD	277,675	36,773	36,448	---	17	---	42,417	415	---	42,832	---	771	39	80,107	---	---	80,107

Table 3
Classification of Revenues
For the Year Ended December 31, 1996

Name of Town (continued)	Taxable Tax Capacity	Tax Levy Payable 1996	Taxes	Special Assessments	Licenses and Permits	INTERGOVERNMENTAL REVENUES					Charges For Services	Interest Earnings	All Other Revenues	Total Revenues	Other Sources		Total Revenues & Other Sources
						Federal Grants	State Grants	County Grants	Local Units Grants	Total					Borrowing	Transfers In	
WABASHA (continued)																	
GLASGOW	143,396	21,917	21,704	---	---	---	20,165	---	---	20,165	---	147	---	42,016	---	---	42,016
GREENFIELD	739,883	92,663	92,663	4,457	60	---	18,680	2,721	---	21,401	487	8,195	1,300	128,563	---	---	128,563
HIGHLAND	227,649	37,725	37,275	---	---	---	35,488	---	---	35,488	---	547	1,197	74,507	---	---	74,507
HYDE PARK	125,872	19,323	19,323	---	47	---	8,148	5,719	---	13,867	---	---	---	33,237	---	---	33,237
LAKE	207,850	31,972	32,096	---	---	---	35,777	---	---	35,777	182	1,671	5,789	75,515	---	---	75,515
MAZEPPA	296,530	21,140	21,486	---	507	---	13,932	---	---	13,932	---	128	948	37,001	---	---	37,001
MINNEISKA	106,489	11,304	11,304	---	---	---	2,609	1,682	---	4,291	---	300	58	15,953	---	---	15,953
MOUNT PLEASANT	232,618	28,303	28,675	---	---	---	48,281	---	---	48,281	---	8,294	408	85,658	---	---	85,658
OAKWOOD	209,688	36,655	35,959	---	475	---	48,737	---	---	48,737	---	1,281	---	86,452	---	---	86,452
PEPIN	202,778	22,545	23,148	---	---	---	11,321	---	---	11,321	6	---	---	34,475	---	---	34,475
PLAINVIEW	363,208	58,665	59,284	---	785	---	38,999	68	---	39,067	4,991	2,137	3,207	109,471	---	---	109,471
WATOPA	120,323	12,501															
WEST ALBANY	192,801	21,525	22,090	---	---	---	33,455	---	---	33,455	6,885	2,025	719	65,174	---	---	65,174
ZUMBRO	389,081	57,574	55,690	---	950	---	32,529	---	---	32,529	---	2,165	2,563	93,897	---	---	93,897
COUNTY TOTAL	4,546,610	622,335	609,657	4,457	4,061	---	464,389	12,110	---	476,499	12,557	28,999	16,501	1,152,731	0	0	1,152,731
WADENA																	
ALDRICH	218,784	29,468	28,064	---	---	---	5,702	---	---	5,702	---	---	275	34,041	---	---	34,041
BLUEBERRY	302,033	45,975	46,071	---	---	---	27,243	---	---	27,243	5,686	1,645	---	80,645	---	---	80,645
BULLARD	47,091	9,468	10,573	---	34	---	2,726	2,851	---	5,577	---	200	---	16,384	---	---	16,384
HUNTERSVILLE	32,010	5,626	6,013	---	12	---	4,811	1,783	---	6,594	---	448	---	13,067	---	---	13,067
LEAF RIVER	98,506	18,541	18,582	---	30	---	13,828	6	---	13,834	---	587	---	33,033	---	---	33,033
LYONS	54,579	4,618	4,618	---	---	---	2,954	2,763	---	5,717	---	1,515	---	11,850	---	---	11,850
MEADOW	54,091	13,000	13,109	---	---	---	10,809	---	---	10,809	---	---	1,216	25,134	---	---	25,134
NORTH GERMANY	128,786	10,894	11,111	---	---	---	12,229	---	---	12,229	4	1,079	77	24,500	---	---	24,500
ORTON	63,612	10,242	11,431	---	---	---	12,070	---	---	12,070	---	1,120	---	24,621	---	---	24,621
RED EYE	183,643	22,465	22,840	---	---	---	18,129	---	---	18,129	---	727	195	41,891	---	540	42,431
ROCKWOOD	105,750	5,513	5,495	---	---	---	11,517	---	---	11,517	---	739	2	17,753	---	---	17,753
SHELL RIVER	75,004	18,246	18,246	---	---	---	6,909	2,667	---	9,576	---	1,795	4,945	34,562	---	---	34,562
THOMASTOWN	323,269	55,024	55,024	---	---	---	20,351	7,707	---	28,058	269	1,056	---	84,407	---	---	84,407
WADENA	228,007	34,874	33,544	---	---	---	26,094	---	---	26,094	8	1,688	---	61,334	---	---	61,334
WING RIVER	148,329	26,405	26,405	---	---	---	14,892	7,238	---	22,130	---	2,897	2,122	53,554	---	---	53,554
COUNTY TOTAL	2,063,494	310,359	311,126	---	76	---	190,264	25,015	---	215,279	5,967	15,496	8,832	556,776	---	540	557,316
WASECA																	
ALTON	365,464	25,166	24,442	---	---	---	14,867	7,786	---	22,653	990	2,161	806	51,052	---	8,111	59,163
BLOOMING GROVE	615,212	35,054	35,056	---	---	---	4,650	7,556	---	12,206	6	7,642	---	54,910	---	---	54,910
BYRON	469,432	30,983	30,180	---	---	---	11,258	46	---	11,304	---	2,868	612	44,964	---	---	44,964
FREEDOM	389,254	30,210	29,856	---	---	---	23,925	---	---	23,925	159	3,754	1,087	58,781	---	3,104	61,885
IOSCO	442,625	34,436	33,578	---	---	---	9,851	7,009	---	16,860	460	4,280	287	55,465	---	---	55,465
JANESVILLE	329,981	36,533	35,702	---	---	---	30,311	---	---	30,311	410	1,748	177	68,348	---	---	68,348
NEW RICHLAND	528,847	53,900	55,110	---	37	---	17,475	7,769	---	25,244	---	4,699	703	85,793	---	---	85,793
OTISCO	418,402	37,377	36,868	---	---	---	14,067	7,477	---	21,544	---	5,577	2,854	66,843	---	---	66,843
ST. MARY	492,805	34,344	33,515	---	---	---	10,359	8,310	---	18,669	---	---	576	52,760	---	---	52,760
VIVIAN	370,871	45,847	43,300	---	---	---	25,240	---	---	25,240	---	2,360	66	70,966	---	---	70,966
WILTON	418,164	36,054	36,054	---	---	---	17,776	7,623	---	25,399	---	3,146	273	64,872	---	---	64,872
WOODVILLE	851,644	74,655	74,125	32,372	---	---	31,144	---	---	31,144	---	7,586	5,836	151,063	---	---	151,063
COUNTY TOTAL	5,692,701	474,559	467,786	32,372	37	---	210,923	53,576	---	264,499	2,025	45,821	13,277	825,817	---	11,215	837,032

Failed to report in time for this publication.

Table 3
Classification of Revenues
For the Year Ended December 31, 1996

Name of Town	Taxable Tax Capacity	Tax Levy Payable 1996	Taxes	Special Assessments	Licenses and Permits	INTERGOVERNMENTAL REVENUES					Charges For Services	Interest Earnings	All Other Revenues	Total Revenues	Other Sources		Total Revenues & Other Sources
						Federal Grants	State Grants	County Grants	Local Units Grants	Total					Borrowing	Transfers In	
WASHINGTON																	
BAYTOWN	1,520,263	94,089	105,370	---	15,483	---	8,161	9,673	---	17,834	---	2,635	3,756	145,078	---	---	145,078
DENMARK	1,400,956	275,677	296,071	6,659	2,428	---	64,681	11,501	---	76,182	978	1,941	756	385,015	---	44,100	429,115
FOREST LAKE	5,164,710	626,582	826,839	28,879	206,738	---	269,336	---	70,520	339,856	703,647	167,291	49,279	2,322,529	155,000	49,200	2,526,729
GREY CLOUD ISLAND	345,106	32,540	40,599	---	1,325	---	17,223	1,579	---	18,802	---	18,274	3,528	82,528	---	---	82,528
MAY	2,549,721	411,441	472,730	35,823	31,759	---	86,198	12,060	---	98,258	41,337	64,511	2,586	747,004	---	218,130	965,134
NEW SCANDIA	2,602,529	684,155	758,838	48,500	250	---	210,396	134,927	---	345,323	41,508	42,923	88,579	1,325,921	---	120,000	1,445,921
STILLWATER	2,472,035	390,066	419,637	---	12,015	---	58,639	3,399	10,126	72,164	270	21,932	54,703	580,721	---	60,000	640,721
WEST LAKELAND	2,810,050	149,208	166,335	---	237,084	---	14,065	17,140	---	31,205	1,498	28,148	147,447	611,717	---	---	611,717
COUNTY TOTAL	18,865,370	2,663,758	3,086,419	119,861	507,082	---	728,699	190,279	80,646	999,624	789,238	347,655	350,634	6,200,513	155,000	491,430	6,846,943
WATONWAN																	
ADRIAN	281,951	31,139	31,139	---	---	---	17,428	8,884	---	26,312	1,568	6,988	225	66,232	---	10,000	76,232
ANTRIM	387,696	40,847	40,422	---	---	---	4,745	10,074	---	14,819	4,594	948	83	60,866	---	---	60,866
BUTTERFIELD	338,314	22,099	21,714	---	---	---	26,579	1,182	---	27,761	54	3,520	2,833	55,882	---	5,000	60,882
FIELDON	383,742	35,162	35,830	---	---	---	14,072	975	---	15,047	8	2,152	---	53,037	---	---	53,037
LONG LAKE	489,377	41,049	41,049	79,975	---	---	26,899	12,885	---	39,784	---	2,011	2,917	165,736	---	---	165,736
MADELIA	347,020	50,682	53,282	---	---	---	9,704	9,433	---	19,137	---	1,123	108	73,650	---	---	73,650
NELSON	285,545	38,537	39,325	---	10	---	30,404	---	---	30,404	---	344	3,019	73,102	---	---	73,102
ODIN	346,461	20,255	20,255	---	---	---	8,776	8,961	---	17,737	---	3,507	95	41,594	---	---	41,594
RIVERDALE	271,286	28,729	28,411	---	---	---	15,119	---	---	15,119	---	1,569	---	45,099	---	---	45,099
ROSENDALE	348,870	28,583	28,886	---	---	---	23,975	1,035	---	25,010	162	575	22	54,655	---	---	54,655
SOUTH BRANCH	407,509	35,710	35,717	---	---	---	24,607	1,106	---	25,713	580	2,285	28	64,323	---	---	64,323
ST. JAMES	408,252	35,955	35,708	---	---	---	14,635	894	---	15,529	---	381	129	51,747	---	---	51,747
COUNTY TOTAL	4,296,023	408,747	411,738	79,975	10	---	216,943	55,429	---	272,372	6,966	25,403	9,459	805,923	---	15,000	820,923
WILKIN																	
AKRON	123,539	8,715	9,245	---	---	---	9,807	---	---	9,807	---	362	18	19,432	---	---	19,432
ANDREA	189,772	10,622	10,726	---	---	---	731	8,388	---	9,119	---	3,264	256	23,365	---	---	23,365
ATHERTON	161,903	13,455	13,445	---	---	---	1,861	9,022	---	10,883	---	122	---	24,450	---	---	24,450
BRADFORD	203,941	7,292	7,310	---	---	---	12,580	---	---	12,580	685	753	---	21,328	---	---	21,328
BRANDRUP	364,415	24,427	---	---	---	An incomplete report was filed. Receipts were not shown in detail.											
BRECKENRIDGE	193,753	6,645	6,609	---	---	---	12,018	---	---	12,018	10	67	---	18,704	---	---	18,704
CAMPBELL	315,840	19,342	19,342	---	---	---	2,848	10,558	---	13,406	---	505	---	33,253	---	---	33,253
CHAMPION	195,956	13,011	13,011	---	---	---	5,085	6,958	---	12,043	---	4,666	---	29,720	---	---	29,720
CONNELLY	162,685	7,196	7,196	---	---	---	2,376	8,114	---	10,490	---	1,351	---	19,037	---	---	19,037
DEERHORN	237,688	13,617	14,044	---	---	---	1,494	8,575	---	10,069	---	2,841	---	26,954	---	---	26,954
FOXHOME	225,669	7,114	7,436	---	---	---	13,150	---	---	13,150	1,656	1,463	---	23,705	---	---	23,705
MANSTON	147,317	17,608	17,391	---	---	---	5,992	---	---	5,992	---	1,918	422	25,723	---	---	25,723
MCCAULEYVILLE	69,368	5,912	5,912	---	---	---	718	5,249	---	5,967	---	102	---	11,981	---	---	11,981
MEADOWS	168,795	9,087	9,087	---	---	---	3,073	7,407	---	10,480	---	1,463	7	21,037	---	---	21,037
MITCHELL	180,803	13,458	13,636	---	---	---	18,183	---	---	18,183	---	1,508	1,088	34,415	---	---	34,415
NILSEN	250,604	7,914	7,914	---	---	---	1,174	8,839	---	10,013	---	108	---	18,035	---	---	18,035
NORDICK	212,774	15,575	15,575	---	---	---	1,552	9,371	---	10,923	---	248	965	27,711	---	---	27,711
PRAIRIE VIEW	158,558	11,576	11,714	---	---	---	15,261	---	---	15,261	---	2,834	---	29,809	---	---	29,809
ROBERTS	151,116	3,674	3,674	---	---	---	1,984	6,047	---	8,031	---	1,137	7	12,849	---	---	12,849
SUNNYSIDE	234,350	13,114	13,114	---	---	---	2,130	11,403	---	13,533	---	261	---	26,908	---	---	26,908
TANBERG	111,578	9,717	9,717	---	---	---	10,442	7,248	---	17,690	---	314	7	27,728	---	---	27,728
WOLVERTON	209,811	14,028	14,152	---	---	---	11,337	---	---	11,337	---	2,441	---	27,930	---	---	27,930
COUNTY TOTAL	4,270,235	253,099	230,250	---	---	---	133,796	107,179	---	240,975	2,351	27,728	2,770	504,074	---	---	504,074

Table 3
Classification of Revenues
For the Year Ended December 31, 1996

Name of Town	Taxable Tax Capacity	Tax Levy Payable 1996	Taxes	Special Assessments	Licenses and Permits	INTERGOVERNMENTAL REVENUES					Charges For Services	Interest Earnings	All Other Revenues	Total Revenues	Other Sources		Total Revenues & Other Sources
						Federal Grants	State Grants	County Grants	Local Units Grants	Total					Borrowing	Transfers In	
WINONA																	
DRESBACH	235,824	77,756	77,710	---	24	---	22,798	---	1,326	24,124	310	4,003	1,669	107,840	---	---	107,840
ELBA	150,373	27,887	27,887	---	1,996	---	12,766	7,371	---	20,137	---	367	418	50,805	---	9,500	60,305
FREMONT	234,363	23,318	21,349	---	---	---	43,208	5,442	---	48,650	---	5,652	1,185	76,836	---	---	76,836
HART	212,201	35,955	---	---	---	---	---	---	---	---	---	---	---	---	---	---	---
HILLSDALE	118,467	28,622	28,622	---	175	---	10,463	13,091	---	23,554	---	988	1,381	54,720	---	---	54,720
HOMER	646,200	44,110	---	---	---	---	---	---	---	---	---	---	---	---	---	---	---
MOUNT VERNON	197,586	16,235	17,172	---	---	---	20,932	---	625	21,557	---	1,111	575	40,415	---	---	40,415
NEW HARTFORD	266,330	47,518	48,633	---	63	---	71,363	---	---	71,363	9,103	811	5,742	135,715	---	---	135,715
NORTON	236,794	27,212	---	---	---	---	---	---	---	---	---	---	---	---	---	---	---
PLEASANT HILL	195,411	48,073	47,223	---	109	---	49,518	84	---	49,602	17,043	775	607	115,359	---	---	115,359
RICHMOND	254,795	45,022	45,022	---	150	---	19,906	6,046	---	25,952	---	3,169	899	75,192	38,000	---	113,192
ROLLINGSTONE	462,128	51,684	51,356	---	57	---	32,830	7,219	---	40,049	227	538	222	92,449	---	---	92,449
SARATOGA	272,430	52,098	46,552	---	---	---	35,697	---	---	35,697	---	299	9	82,557	---	---	82,557
ST. CHARLES	312,357	47,840	47,894	---	---	---	66,820	7,069	---	73,889	844	4,140	351	127,118	---	---	127,118
UTICA	379,554	74,892	71,166	---	84	---	55,833	11,166	---	55,833	535	3,354	1,902	132,874	---	---	132,874
WARREN	269,834	54,756	53,705	---	1,985	---	77,159	---	---	77,159	---	---	---	132,849	---	---	132,849
WHITEWATER	80,450	17,860	17,950	---	---	---	15,300	4,967	---	20,267	---	1,031	107	39,355	---	---	39,355
WILSON	574,551	73,204	73,134	---	1,065	---	58,168	8,381	---	66,549	---	5,240	6,159	152,147	---	---	152,147
WINONA	475,977	80,983	---	---	---	---	---	---	---	---	---	---	---	---	---	---	---
WISCOY	162,187	27,066	25,161	---	---	---	27,685	7,031	---	34,716	621	255	14	60,767	---	---	60,767
COUNTY TOTAL	5,737,812	902,091	700,536	---	5,708	---	620,446	66,701	1,951	689,098	28,683	31,733	21,240	1,476,998	38,000	9,500	1,524,498
WRIGHT																	
ALBION	539,018	61,664	61,147	---	279	---	55,115	2,450	---	57,565	20,514	752	22	140,279	---	---	140,279
BUFFALO	1,042,833	127,445	123,713	---	---	---	52,343	16,767	---	69,110	---	2,423	793	196,039	---	---	196,039
CHATHAM	627,753	33,377	33,173	38,946	150	---	24,000	14,566	---	38,566	2,967	7,933	62	121,797	---	---	121,797
CLEARWATER	585,173	113,167	110,214	5,915	124	---	31,904	13,593	---	45,497	---	1,251	4,201	167,202	---	---	167,202
COKATO	491,994	74,050	---	---	---	---	---	---	---	---	---	---	---	---	---	---	---
CORINNA	2,081,128	312,564	355,404	15,579	340	---	47,251	4,870	---	52,121	10,760	6,155	6,627	446,986	---	---	446,986
FRANKFORT	2,710,402	723,461	383,940	42,333	143,845	---	66,860	19,002	---	85,862	7,377	16,709	55,531	735,597	---	9,394	744,991
FRANKLIN	1,717,672	201,981	277,112	75,131	195	---	79,787	4,714	8,847	93,348	15,161	3,822	21,669	486,438	---	---	486,438
FRENCH LAKE	649,554	97,745	116,540	2,166	6	---	102,716	4,636	---	107,352	5,130	1,254	694	233,142	---	---	233,142
MAPLE LAKE	1,074,221	167,944	168,810	---	370	---	48,684	---	---	48,684	2,744	3,789	---	224,397	---	---	224,397
MARYSVILLE	688,807	80,032	81,764	---	348	---	50,450	---	---	50,450	45,850	8,592	550	187,554	---	---	187,554
MIDDLEVILLE	420,319	84,085	88,299	---	5,058	---	32,522	2,460	---	34,982	18,367	1,253	505	148,464	---	---	148,464
MONTICELLO	1,609,382	127,704	138,208	147	29,000	---	143,598	6,126	13,750	163,474	155,113	31,526	---	517,468	---	---	517,468
ROCKFORD	3,967,168	392,790	393,533	---	---	---	40,553	28,696	---	69,249	38,387	10,450	3,404	515,023	---	19,825	534,848
SILVER CREEK	1,057,109	263,600	287,226	4,998	962	---	126,934	---	8,782	135,716	35,402	7,316	4,696	476,316	---	---	476,316
SOUTHSIDE	1,598,719	124,140	124,140	37,307	---	---	3,592	9,695	---	13,287	350	4,798	2,693	182,575	---	---	182,575
STOCKHOLM	386,780	60,716	---	---	---	---	---	---	---	---	---	---	---	---	---	---	---
VICTOR	499,094	78,373	81,090	21,658	---	---	85,636	2,489	---	88,125	1,796	1,035	2,548	196,252	---	---	196,252
WOODLAND	502,203	116,320	117,952	24,102	---	---	63,083	1,182	914	65,179	10,586	3,199	2,684	223,702	---	---	223,702
COUNTY TOTAL	22,249,329	3,241,158	2,942,265	268,282	180,677	---	1,055,028	131,246	32,293	1,218,567	370,504	112,257	106,679	5,199,231	---	29,219	5,228,450
YELLOW MEDICINE																	
BURTON	190,954	13,261	13,261	---	---	---	11,456	12,238	---	23,694	---	1,148	---	38,103	---	---	38,103
ECHO	326,811	41,737	41,508	---	---	---	4,291	---	---	4,291	---	23,436	629	69,864	---	---	69,864
FLORIDA	135,324	13,581	13,472	---	---	---	15,089	---	---	15,089	---	2,152	4	30,717	---	---	30,717
FORTIER	102,591	15,938	16,208	---	---	---	16,207	---	---	16,207	---	1,788	220	34,423	---	---	34,423
FRIENDSHIP	297,655	34,341	32,992	---	6	---	23,758	---	---	23,758	---	74	---	56,830	13,781	---	70,611
HAMMER	199,869	33,108	33,893	---	---	---	7,212	13,149	---	20,361	---	234	64	54,552	---	---	54,552
HAZEL RUN	290,916	28,332	28,332	---	---	---	3,442	9,362	---	12,804	---	1,220	---	42,356	---	---	42,356

Table 3
 Classification of Revenues
 For the Year Ended December 31, 1996

Name of Town	Taxable Tax Capacity	Tax Levy Payable 1996	Taxes	Special Assessments	Licenses and Permits	INTERGOVERNMENTAL REVENUES					Charges For Services	Interest Earnings	All Other Revenues	Total Revenues	Other Sources		Total Revenues & Other Sources
						Federal Grants	State Grants	County Grants	Local Units Grants	Total					Borrowing	Transfers In	
YELLOW MEDICINE (continued)																	
LISBON	240,809	19,824	19,824	---	---	---	8,423	12,101	---	20,524	---	528	---	40,876	---	---	40,876
MINNESOTA FALLS	244,296	17,626	17,626	---	14	---	7,858	10,670	---	18,528	---	9,722	---	45,890	---	---	45,890
NORMAN	171,394	15,806	15,806	---	---	---	22,038	11,108	---	33,146	---	3,944	---	52,896	---	---	52,896
NORMANIA	263,664	21,660	22,125	---	---	---	17,378	---	---	17,378	---	2,630	131	42,264	---	---	42,264
OMRO	213,339	15,483	15,483	---	---	---	9,688	10,572	---	20,260	---	5,743	---	41,486	---	---	41,486
OSHKOSH	220,023	19,935	20,094	---	---	---	18,871	---	---	18,871	---	860	175	40,000	---	---	40,000
POSEN	314,351	35,855	35,855	---	---	---	9,859	10,732	---	20,591	---	2,517	90	59,053	---	---	59,053
SANDNES	356,036	32,489	32,324	---	---	---	12,896	---	---	12,896	---	31	---	45,251	---	---	45,251
SIoux AGENCY	274,716	20,632	20,263	---	---	---	16,163	---	---	16,163	---	5,867	1,372	43,665	---	---	43,665
STONY RUN	351,400	30,438	30,630	7,079	282	---	26,113	---	---	26,113	---	376	---	64,480	---	---	64,480
SWEDE PRAIRIE	254,392	19,799															
TYRO	243,721	24,827															
WERGELAND	151,937	19,130	19,779	---	---	---	13,095	9,678	---	22,773	---	57	85	42,694	---	---	42,694
WOOD LAKE	299,057	36,763	36,868	---	---	---	13,665	10,604	---	24,269	---	2,880	2,115	66,132	---	---	66,132
COUNTY TOTAL	5,143,255	510,565	466,343	7,079	302	---	257,502	110,214	---	367,716	---	65,207	4,885	911,532	13,781	---	925,313
STATE TOTAL	<u>652,282,847</u>	<u>76,485,033</u>	<u>74,878,189</u>	<u>4,568,361</u>	<u>1,946,421</u>	<u>1,612,319</u>	<u>39,532,271</u>	<u>6,886,929</u>	<u>930,653</u>	<u>48,962,172</u>	<u>5,389,002</u>	<u>5,294,560</u>	<u>5,244,455</u>	<u>146,283,160</u>	<u>11,671,731</u>	<u>7,382,130</u>	<u>165,337,021</u>

Failed to report in time for this publication.
 Failed to report in time for this publication.

Table 4
Classification of Expenditures
For the Year Ended December 31, 1996

Name of Town	Pop.	Current Expenditures					Total Current Expenditures	Capital Outlay					Total Capital Outlay	Debt Service		Total Expenditures	Transfers Out	Total Expenditures and Transfers
		General Government	Fire Protection	Road and Bridge	Water and Sewer	All Other		General Government	Fire Protection	Road and Bridge	Water and Sewer	All Other		Principal Payments	Interest Payments			
BECKER (continued)																		
CORMORANT	830	49,714	11,278	43,447	---	6,816	111,255	6,593	153	22,232	---	2,848	31,826	---	---	143,081	---	143,081
CUBA	239	3,075	3,159	26,566	---	18,167	50,967	---	---	---	---	---	---	---	---	50,967	---	50,967
DETROIT	2,421	25,095	24,250	94,475	---	---	143,820	---	---	66,072	---	---	66,072	---	---	209,892	---	209,892
EAGLE VIEW	143	5,839	2,660	2,779	---	---	11,278	---	---	11,054	---	---	11,054	---	---	22,332	---	22,332
ERIE	1,637	15,311	10,534	45,831	---	3,552	75,228	---	---	4,709	---	---	4,709	---	---	79,937	45,000	124,937
EVERGREEN	315	9,910	3,082	21,288	---	4,894	39,174	---	---	---	---	---	---	---	---	39,174	---	39,174
FOREST	74	15,322	3,001	13,839	---	3,463	35,625	---	---	3,480	---	---	3,480	---	---	39,105	---	39,105
GREEN VALLEY	343	9,198	1,825	43,276	---	7,004	61,303	---	---	---	---	---	---	---	---	61,303	---	61,303
HAMDEN	251	7,911	4,380	50,098	---	2,416	64,805	---	---	---	---	---	---	---	---	64,805	---	64,805
HEIGHT OF LAND	749	29,014	9,814	23,751	---	2,247	64,826	1,627	---	1,421	---	---	3,048	---	---	67,874	---	67,874
HOLMESVILLE	420	16,939	2,701	29,821	---	7,455	56,916	---	---	---	---	---	---	---	---	56,916	---	56,916
LAKE EUNICE	1,017	15,853	12,443	56,358	---	5,246	89,900	---	---	113,216	---	---	113,216	23,484	---	226,600	141,225	367,825
LAKE PARK	450	21,689	3,330	10,529	---	---	35,548	---	---	9,109	---	---	9,109	---	---	44,657	---	44,657
LAKE VIEW	1,552	109,801	21,585	134,668	---	4,051	270,105	---	---	---	---	---	---	---	---	270,105	---	270,105
MAPLE GROVE	342	---	---	---	---	---	---	Failed to report in time for this publication					---	---	---	---	---	---
OSAGE	672	13,206	3,913	31,587	---	15,312	64,018	---	---	16,500	---	1,767	18,267	---	---	82,285	5,700	87,985
PINE POINT	404	8,012	1,654	13,562	---	5,848	29,076	---	---	---	---	---	---	---	---	29,076	---	29,076
RICEVILLE	108	7,188	1,923	20,834	---	---	29,945	---	---	24,341	---	---	24,341	---	---	54,286	---	54,286
RICHWOOD	631	11,454	2,649	38,791	---	66	52,960	---	---	---	---	---	---	---	---	52,960	---	52,960
ROUND LAKE	122	8,687	6,921	17,270	---	---	32,878	---	---	---	---	---	---	---	---	32,878	---	32,878
RUNEBERG	400	17,136	2,812	19,167	---	---	39,115	---	---	---	---	---	---	---	---	39,115	---	39,115
SAVANNAH	166	9,278	782	11,596	---	---	21,656	---	---	---	---	---	---	---	---	21,656	---	21,656
SHELL LAKE	318	15,458	3,254	19,502	---	1,891	40,105	---	---	---	---	---	---	---	---	40,105	---	40,105
SILVER LEAF	474	10,944	2,698	19,775	---	1,307	34,724	---	---	---	---	---	---	---	---	34,724	---	34,724
SPRING CREEK	139	6,727	1,650	16,336	---	80	24,793	---	---	---	---	---	---	5,000	---	29,793	---	29,793
SPRUCE GROVE	371	7,856	3,255	37,159	---	10,032	58,302	---	---	---	---	---	---	---	---	58,302	---	58,302
SUGAR BUSH	489	11,332	2,526	16,788	---	---	30,646	---	---	7,058	---	---	7,058	---	---	37,704	---	37,704
TOAD LAKE	414	13,231	3,471	21,664	---	---	38,366	---	---	---	---	---	---	---	---	38,366	---	38,366
TWO INLETS	256	11,181	1,348	15,554	---	2,890	30,973	---	---	---	---	---	---	---	---	30,973	---	30,973
WALWORTH	128	5,693	1,727	14,710	---	6,693	28,823	---	---	---	---	---	---	---	---	28,823	---	28,823
WHITE EARTH	727	5,287	1,950	12,934	---	2,795	22,966	---	---	906	---	---	906	---	---	23,872	---	23,872
WOLF LAKE	253	8,182	1,268	14,745	---	6,484	30,679	---	---	---	---	---	---	---	---	30,679	---	30,679
COUNTY TOTAL	19,234	540,531	172,546	1,032,921	---	126,639	1,872,637	8,220	153	309,593	---	4,615	322,581	28,484	---	2,223,702	191,925	2,415,627
BELTRAMI																		
ALASKA	288	8,544	6,534	13,672	---	1,622	30,372	---	---	---	---	---	---	---	---	30,372	4,058	34,430
BATTLE	48	712	512	2,192	---	1,114	4,530	---	---	---	---	---	---	---	---	4,530	---	4,530
BEMIDJI	2,899	36,081	48,733	49,304	---	7,318	141,436	---	---	13,437	---	---	13,437	---	---	154,873	---	154,873
BENVILLE	95	4,350	1,608	12,181	---	56	18,195	---	---	---	---	---	---	---	---	18,195	46,669	64,864
BIRCH	98	2,887	1,964	7,531	---	---	12,382	---	---	---	---	---	---	---	---	12,382	---	12,382
BUZZLE	306	6,485	2,675	8,900	---	---	18,060	---	---	2,474	---	---	2,474	---	---	20,534	---	20,534
CORMANT	208	4,667	2,050	4,382	---	---	11,099	---	---	---	---	---	---	---	---	11,099	---	11,099
DURAND	173	4,891	1,500	2,994	---	---	9,385	---	---	4,922	---	---	4,922	---	---	14,307	---	14,307
ECKLES	916	8,930	9,882	23,034	---	---	41,846	---	---	28,854	---	---	28,854	---	---	70,700	---	70,700
FROHN	1,292	23,092	19,644	49,193	---	21,629	113,558	17,665	---	---	---	---	17,665	15,000	900	147,123	---	147,123
GRANT VALLEY	1,180	12,164	15,758	20,101	---	12,278	60,301	---	---	53,080	---	---	53,080	---	---	113,381	16,000	129,381
HAGALI	285	4,225	3,961	11,410	---	---	19,596	---	---	4,025	---	---	4,025	---	---	23,621	1,200	24,821
HAMRE	22	1,388	642	3,779	---	---	5,809	---	---	---	---	---	---	---	---	5,809	---	5,809
HINES	601	11,558	7,635	14,921	---	379	34,493	704	---	---	---	1,980	2,684	---	---	37,177	---	37,177
HORNET	254	6,226	2,674	6,467	---	525	15,892	---	---	---	---	---	---	---	---	15,892	2,000	17,892
JONES	252	6,001	1,760	18,173	---	489	26,423	---	---	1,035	---	---	1,035	---	---	27,458	---	27,458
KELLIHER	113	---	---	---	---	---	An incomplete report was filed. Disbursements were not shown in detail.											
LAMMERS	431	7,536	5,026	16,283	---	7,135	35,980	---	---	36,269	---	---	36,269	---	---	72,249	10,460	82,709
LANGOR	217	5,106	1,079	8,991	---	460	15,636	---	---	3,340	---	---	3,340	---	---	18,976	---	18,976
LEE	49	---	---	---	---	---	Failed to report in time for this publication											

Table 4
Classification of Expenditures
For the Year Ended December 31, 1996

Name of Town	Pop.	Current Expenditures					Total Current Expenditures	Capital Outlay					Total Capital Outlay	Debt Service		Total Expenditures	Transfers Out	Total Expenditures and Transfers
		General Government	Fire Protection	Road and Bridge	Water and Sewer	All Other		General Government	Fire Protection	Road and Bridge	Water and Sewer	All Other		Principal Payments	Interest Payments			
BELTRAMI (continued)																		
LIBERTY	579	11,741	3,876	26,507	---	1,033	43,157	---	---	9,025	---	---	9,025	---	---	52,182	---	52,182
MAPLE RIDGE	102	2,766	804	13,027	---	---	16,597	---	---	---	---	---	---	---	---	16,597	---	16,597
MINNIE	11	1,982	475	2,439	---	357	5,253	---	---	---	---	---	---	---	---	5,253	---	5,253
MOOSE LAKE	176	7,092	3,491	14,079	---	1,245	25,907	---	---	5,529	---	---	5,529	---	---	31,436	---	31,436
NEBISH	332	4,835	2,283	11,386	---	6,779	25,283	---	---	---	---	---	---	---	---	25,283	---	25,283
NORTHERN	3,931	93,333	53,280	62,796	7,701	9,898	227,008	216	---	190,342	---	3,881	194,439	---	---	421,447	---	421,447
OBRIEN	86	12,278	720	9,692	---	---	22,690	---	---	---	---	---	---	---	---	22,690	---	22,690
PORT HOPE	603	11,394	5,539	26,594	---	---	43,527	---	---	---	---	---	---	3,836	1,935	49,298	---	49,298
QUIRING	78	2,746	1,318	2,884	---	175	7,123	---	---	---	---	---	---	---	---	7,123	---	7,123
ROOSEVELT	209	---	---	---	---	---	---	Failed to report in time for this publication					---	---	---	---	---	---
SHOOKS	228	6,035	2,194	8,016	---	25	16,270	---	---	---	---	---	---	---	---	16,270	---	16,270
SHOTLEY	65	5,887	2,706	11,692	---	---	20,285	---	---	---	---	---	---	---	---	20,285	---	20,285
SPRUCE GROVE	80	2,450	731	3,050	---	50	6,281	---	---	---	---	---	---	---	---	6,281	---	6,281
STEENERSON	43	1,792	638	7,890	---	---	10,320	---	---	---	---	---	---	---	---	10,320	---	10,320
SUGAR BUSH	120	8,583	1,497	16,360	---	20	26,460	---	---	---	---	---	---	---	---	26,460	---	26,460
SUMMIT	259	4,212	2,561	1,540	---	727	9,040	---	---	17,795	---	---	17,795	---	---	26,835	---	26,835
TAYLOR	141	6,278	2,899	4,531	---	493	14,201	---	---	9,898	---	---	9,898	---	---	24,099	---	24,099
TEN LAKE	704	22,140	2,975	124,116	---	3,550	152,781	---	---	---	---	---	---	7,933	3,447	164,161	---	164,161
TURTLE LAKE	1,025	24,460	17,888	30,180	---	250	72,778	---	---	12,301	---	1,520	13,821	---	---	86,599	---	86,599
TURTLE RIVER	927	20,352	14,612	26,863	---	797	62,624	4,519	---	16,835	---	---	21,354	15,000	7,640	106,618	20,005	126,623
WASKISH	106	33,441	2,052	5,949	---	---	41,442	---	---	2,010	---	---	2,010	---	---	43,452	---	43,452
WOODROW	107	4,028	1,216	2,454	---	---	7,698	---	---	118	---	---	118	---	---	7,816	---	7,816
COUNTY TOTAL	19,639	442,668	257,392	685,553	7,701	78,404	1,471,718	23,104	---	411,289	---	7,381	441,774	41,769	13,922	1,969,183	100,392	2,069,575
BENTON																		
ALBERTA	854	18,423	6,799	29,754	---	---	54,976	---	---	---	---	---	---	---	---	54,976	---	54,976
GILMANTON	845	11,595	2,467	38,790	---	---	52,852	---	---	---	---	---	---	---	---	52,852	8,146	60,998
GLENDORADO	830	11,643	7,304	30,551	---	2,307	51,805	---	---	---	---	---	---	---	---	51,805	---	51,805
GRAHAM	584	10,018	10,807	24,893	---	---	45,718	---	---	---	---	---	---	---	---	45,718	---	45,718
GRANITE LEDGE	701	23,879	4,358	23,614	---	---	51,851	---	---	---	---	---	---	---	---	51,851	---	51,851
LANGOLA	873	13,543	22,646	28,748	---	---	64,937	---	---	---	---	---	---	25,000	1,456	91,393	---	91,393
MAYHEW LAKE	834	11,983	5,607	35,540	---	---	53,130	---	---	6,630	---	---	6,630	---	---	59,760	---	59,760
MAYWOOD	934	11,580	6,134	35,710	---	---	53,424	---	---	---	---	---	---	---	---	53,424	---	53,424
MINDEN	2,083	23,180	19,594	37,184	---	---	79,958	---	---	14,631	---	---	14,631	---	---	94,589	---	94,589
SAUK RAPIDS	876	19,642	6,100	13,939	---	---	39,681	---	---	---	---	---	---	---	---	39,681	---	39,681
ST. GEORGE	946	13,632	8,637	12,901	---	764	35,934	---	---	51,203	---	---	51,203	---	---	87,137	12,812	99,949
WATAB	2,800	27,690	27,357	31,331	---	---	86,378	---	---	69,456	---	---	69,456	50,000	4,754	210,588	28,433	239,021
COUNTY TOTAL	13,160	196,808	127,810	342,955	---	3,071	670,644	---	---	141,920	---	---	141,920	75,000	6,210	893,774	49,391	943,165
BIG STONE																		
AKRON	228	6,860	2,170	35,660	---	464	45,154	---	---	---	---	---	---	---	5	45,159	---	45,159
ALMOND	145	---	---	---	---	---	---	Failed to report in time for this publication					---	---	---	---	---	
ARTICHOKE	96	7,018	1,850	15,555	---	---	24,423	---	---	---	---	---	---	---	---	24,423	---	24,423
BIG STONE	251	12,800	1,447	9,924	---	553	24,724	---	---	7,740	---	---	7,740	---	---	32,464	---	32,464
BROWNS VALLEY	187	9,101	4,368	18,191	---	77	31,737	---	---	---	---	300	300	---	---	32,037	8,675	40,712
FOSTER	132	17,786	1,916	11,424	---	2,041	33,167	---	---	5,475	---	---	5,475	---	---	38,642	---	38,642
GRACEVILLE	209	---	---	---	---	---	---	Failed to report in time for this publication					---	---	---	---	---	
MALTA	94	3,925	2,418	12,881	---	---	19,224	---	---	---	---	---	---	---	---	19,224	---	19,224
MOONSHINE	105	8,776	1,699	16,083	---	119	26,677	---	---	---	---	---	---	---	---	26,677	---	26,677
ODESSA	169	7,031	1,260	7,455	---	3,877	19,623	---	---	---	---	1,634	1,634	---	---	21,257	---	21,257
ORTONVILLE	108	7,007	707	8,051	---	130	15,895	---	---	---	---	---	---	---	---	15,895	15,500	31,395
OTREY	103	6,102	1,260	10,215	---	29	17,606	---	---	---	---	---	---	---	---	17,606	---	17,606

Table 4
Classification of Expenditures
For the Year Ended December 31, 1996

Name of Town	Pop.	Current Expenditures					Total Current Expenditures	Capital Outlay					Total Capital Outlay	Debt Service		Total Expenditures	Transfers Out	Total Expenditures and Transfers
		General Government	Fire Protection	Road and Bridge	Water and Sewer	All Other		General Government	Fire Protection	Road and Bridge	Water and Sewer	All Other		Principal Payments	Interest Payments			
BIG STONE (continued)																		
PRIOR	194	11,768	3,060	28,881	---	16	43,725	---	---	2,290	---	---	2,290	---	---	46,015	---	46,015
TOQUA	86	15,000	1,297	30,873	---	2,831	50,001	---	---	---	---	---	---	---	---	50,001	20,000	70,001
COUNTY TOTAL	2,107	113,174	23,452	205,193	---	10,137	351,956	---	---	15,505	---	1,934	17,439	---	5	369,400	44,175	413,575
BLUE EARTH																		
BEAUFORD	416	6,786	6,785	43,175	---	6,925	63,671	---	---	---	---	---	---	---	775	64,446	---	64,446
BUTTERNUT VALLEY	354	3,721	6,931	14,010	---	514	25,176	---	---	---	---	---	---	---	---	25,176	---	25,176
CAMBRIA	279	8,531	3,417	17,612	---	4,930	34,490	---	3,120	---	---	---	3,120	---	---	37,610	---	37,610
CERESCO	253	Failed to report in time for this publication																
DANVILLE	269	16,297	3,724	35,547	---	3,889	59,457	---	27,000	---	---	---	27,000	---	---	86,457	---	86,457
DECORIA	842	34,348	7,652	45,589	---	12,040	99,629	---	---	21,737	---	---	21,737	---	---	121,366	---	121,366
GARDEN CITY	711	6,783	7,249	36,002	---	8,243	58,277	---	---	---	---	---	---	238	835	59,350	15,000	74,350
JAMESTOWN	597	4,404	11,781	20,827	---	---	37,012	---	---	---	---	---	---	---	---	37,012	---	37,012
JUDSON	649	12,180	8,648	32,372	---	517	53,717	---	---	---	---	583	583	---	---	54,300	---	54,300
LE RAY	801	17,382	11,728	34,064	---	6,586	69,760	---	---	19,334	---	---	19,334	---	---	89,094	---	89,094
LIME	1,229	17,955	---	93,378	---	---	111,333	---	---	---	---	---	---	---	---	111,333	---	111,333
LINCOLN	226	6,672	6,637	11,638	---	5,374	30,321	---	---	---	---	---	---	---	---	30,321	---	30,321
LYRA	380	7,355	11,147	53,513	---	5,385	77,400	---	51,706	---	---	---	51,706	---	---	129,106	---	129,106
MANKATO	2,284	38,332	28,486	111,635	---	---	178,453	---	---	3,587	---	---	3,587	41,121	4,047	227,208	---	227,208
MAPLETON	336	6,004	5,377	30,253	4,841	3,170	49,645	---	---	---	---	---	---	---	1,432	51,077	---	51,077
MCPHERSON	463	8,974	5,428	44,710	---	13,378	72,490	---	---	---	---	6,616	6,616	---	---	79,106	---	79,106
MEDO	386	13,310	4,662	34,528	---	7,976	60,476	---	1,500	102,540	---	---	104,040	---	---	164,516	---	164,516
PLEASANT MOUND	296	10,044	4,224	18,964	---	---	33,232	3,342	---	84,135	---	---	87,477	---	---	120,709	---	120,709
RAPIDAN	1,164	20,247	11,147	89,583	---	407	121,384	2,878	51,707	---	---	15,000	69,585	4,672	13	195,654	---	195,654
SHELBY	298	6,332	7,149	26,427	---	---	39,908	---	---	---	---	---	---	---	---	39,908	---	39,908
SOUTH BEND	1,552	23,862	19,193	52,326	30,855	1,787	128,023	910	---	249,638	---	---	250,548	10,000	27,225	415,796	---	415,796
STERLING	269	8,772	3,324	37,649	---	2,538	52,283	---	---	3,186	---	---	3,186	---	---	55,469	---	55,469
VERNON CENTER	328	4,588	26,646	41,659	---	6,584	79,477	---	---	---	---	---	---	---	---	79,477	---	79,477
COUNTY TOTAL	14,382	282,879	201,335	925,461	35,696	90,243	1,535,614	7,130	135,033	484,157	---	22,199	648,519	56,031	34,327	2,274,491	15,000	2,289,491
BROWN																		
ALBIN	363	12,510	3,150	39,430	---	---	55,090	---	---	---	---	---	---	---	---	55,090	---	55,090
BASHAW	271	Failed to report in time for this publication																
BURNSTOWN	319	7,666	1,869	31,683	---	---	41,218	---	---	---	---	---	---	---	---	41,218	---	41,218
COTTONWOOD	966	9,067	3,614	64,687	2,609	---	79,977	---	---	3,867	---	---	3,867	---	---	83,844	---	83,844
EDEN	387	14,724	3,661	23,259	---	39,613	81,257	---	---	---	---	---	---	---	---	81,257	---	81,257
HOME	715	12,713	3,447	72,833	---	---	88,993	---	---	1,194	---	---	1,194	---	---	90,187	---	90,187
LAKE HANSKA	372	8,365	5,200	32,812	---	57	46,434	---	---	3,675	---	---	3,675	---	---	50,109	---	50,109
LEAVENWORTH	402	8,151	2,127	30,600	---	---	40,878	---	---	4,168	---	---	4,168	---	---	45,046	---	45,046
LINDEN	351	12,057	5,434	33,701	---	1,238	52,430	---	---	1,352	---	---	1,352	---	---	53,782	---	53,782
MILFORD	745	17,711	4,653	58,036	---	9,380	89,780	---	---	13,672	---	---	13,672	---	---	103,452	---	103,452
MULLIGAN	270	15,452	2,983	18,315	---	236	36,986	---	---	18,070	---	---	18,070	---	---	55,056	---	55,056
NORTH STAR	380	6,687	1,586	36,153	---	---	44,426	428	1,262	---	---	---	1,690	---	---	46,116	2,500	48,616
PRAIRIEVILLE	378	9,884	2,185	37,265	---	---	49,334	---	---	---	---	---	---	---	---	49,334	---	49,334
SIGEL	483	9,491	2,418	35,305	---	---	47,214	---	---	---	---	---	---	---	---	47,214	---	47,214
STARK	433	3,589	2,245	16,599	---	8,706	31,139	---	---	13,200	---	---	13,200	---	---	44,339	---	44,339
STATELY	222	Failed to report in time for this publication																
COUNTY TOTAL	7,057	148,067	44,572	530,678	2,609	59,230	785,156	428	1,262	59,198	---	---	60,888	---	---	846,044	2,500	848,544
CARLTON																		
ATKINSON	269	3,152	2,500	13,341	---	---	18,993	---	---	5,452	---	---	5,452	---	---	24,445	8,000	32,445
AUTOMBA	148	3,065	4,265	9,330	---	321	16,981	---	---	---	---	---	---	---	---	16,981	---	16,981
BARNUM	909	11,918	16,540	43,726	---	---	72,184	---	---	---	---	---	---	---	---	72,184	2,000	74,184
BESEMAN	139	11,383	4,783	6,005	---	140	22,311	---	---	---	---	---	---	---	---	22,311	---	22,311

Table 4
Classification of Expenditures
For the Year Ended December 31, 1996

Name of Town	Pop.	Current Expenditures					Total Current Expenditures	Capital Outlay					Total Capital Outlay	Debt Service		Total Expenditures	Transfers Out	Total Expenditures and Transfers
		General Government	Fire Protection	Road and Bridge	Water and Sewer	All Other		General Government	Fire Protection	Road and Bridge	Water and Sewer	All Other		Principal Payments	Interest Payments			
CARLTON (continued)																		
BLACKHOOF	672	8,193	14,234	20,572	---	3,529	46,528	---	---	---	---	---	---	---	---	46,528	---	46,528
EAGLE	538	6,644	14,824	25,254	---	---	46,722	---	---	---	---	---	---	---	---	46,722	---	46,722
HOLYOKE	166	9,491	10,849	6,400	---	1,476	28,216	809	613	7,295	---	3,163	11,880	5,369	2,080	47,545	---	47,545
KALEVALA	287	5,330	4,070	52,099	---	---	61,499	---	---	---	---	---	---	---	---	61,499	---	61,499
LAKEVIEW	175	10,596	6,485	13,163	---	---	30,244	---	---	---	---	---	---	---	---	30,244	---	30,244
MAHTOWA	525	5,727	21,686	14,994	---	---	42,407	---	---	39,586	---	---	39,586	---	---	81,993	---	81,993
MOOSE LAKE	939	12,490	2,000	51,991	3,816	16,548	86,845	---	---	---	---	---	---	---	---	86,845	---	86,845
PERCH LAKE	874	Failed to report in time for this publication																
SILVER	375	6,398	4,145	23,583	---	---	34,126	---	---	---	---	---	---	---	---	34,126	---	34,126
SILVER BROOK	375	12,971	10,847	32,336	---	2,296	58,450	---	---	---	---	---	---	---	---	58,450	---	58,450
SKELTON	374	5,625	5,528	17,231	---	---	28,384	4,791	---	10,948	---	---	15,739	---	---	44,123	---	44,123
SPLIT ROCK	143	5,852	4,500	3,816	---	---	14,168	---	---	6,759	---	---	6,759	---	---	20,927	---	20,927
THOMSON	4,295	109,691	44,719	294,009	86,529	59,355	594,303	45,013	1,906	85,164	---	---	132,083	94,329	63,669	884,384	40,977	925,361
TWIN LAKES	1,812	34,628	36,010	58,302	47,620	14,040	190,600	---	35,782	306,049	74,209	---	416,040	---	---	606,640	17,300	623,940
WRENSHALL	338	Failed to report in time for this publication																
COUNTY TOTAL	13,353	263,154	207,985	686,152	137,965	97,705	1,392,961	50,613	38,301	461,253	74,209	3,163	627,539	99,698	65,749	2,185,947	68,277	2,254,224
CARVER																		
BENTON	930	26,020	22,410	70,608	---	1,089	120,127	---	---	---	---	---	---	---	---	120,127	---	120,127
CAMDEN	1,004	27,476	25,793	108,025	---	78	161,372	---	---	79,196	---	---	79,196	---	---	240,568	---	240,568
CHASKA	187	7,520	3,480	---	---	---	11,000	---	---	---	---	---	---	---	---	11,000	---	11,000
DAHLGREN	1,432	47,794	32,157	27,567	---	19,600	127,118	---	---	---	---	---	---	---	3,397	130,515	---	130,515
HANCOCK	382	11,297	8,187	35,397	---	804	55,685	---	---	---	---	---	---	---	---	55,685	---	55,685
HOLLYWOOD	1,132	41,354	40,088	51,923	---	6,100	139,465	---	---	---	---	---	---	39,828	11,906	191,199	---	191,199
LAKETOWN	2,320	185,405	66,349	112,135	117,034	14,540	495,463	6,689	---	537,151	10,820	---	554,660	45,723	1,775	1,097,621	156,747	1,254,368
SAN FRANCISCO	944	15,769	15,397	48,124	---	---	79,290	---	---	---	---	---	---	---	---	79,290	---	79,290
WACONIA	1,375	17,067	33,633	27,578	---	---	78,278	---	---	---	---	---	---	30,000	16,255	124,533	---	124,533
WATERTOWN	1,480	55,444	48,475	45,360	---	21,510	170,789	---	---	35,475	---	---	35,475	---	---	206,264	---	206,264
YOUNG AMERICA	924	21,036	23,290	62,926	---	6,665	113,917	---	---	3,650	---	---	3,650	---	---	117,567	---	117,567
COUNTY TOTAL	12,110	456,182	319,259	589,643	117,034	70,386	1,552,504	6,689	---	655,472	10,820	---	672,981	115,551	33,333	2,374,369	156,747	2,531,116
CASS																		
ANSEL	116	6,942	974	7,067	---	---	14,983	---	---	---	---	---	---	---	---	14,983	---	14,983
BARCLAY	460	5,258	4,747	5,879	---	1,756	17,640	---	---	2,974	---	---	2,974	---	---	20,614	---	20,614
BECKER	438	8,773	4,688	12,427	---	---	25,888	---	---	25,801	---	---	25,801	---	---	51,689	---	51,689
BEULAH	50	4,294	500	6,355	---	---	11,149	---	---	---	---	---	---	---	---	11,149	---	11,149
BIRCH LAKE	497	13,179	28,229	52,681	---	4,509	98,598	---	---	3,380	---	---	3,380	---	---	101,978	82,810	184,788
BLIND LAKE	78	4,718	2,318	1,834	---	---	8,870	---	---	7,204	---	---	7,204	---	---	16,074	---	16,074
BOY LAKE	124	10,283	2,868	15,168	---	2,100	30,419	500	---	---	---	664	1,164	---	---	31,583	---	31,583
BOY RIVER	82	2,184	---	2,358	---	270	4,812	---	---	---	---	---	---	---	---	4,812	---	4,812
BULL MOOSE	92	3,178	1,737	3,074	---	117	8,106	---	---	---	---	---	---	---	---	8,106	---	8,106
BUNGO	107	5,858	413	7,768	---	1,259	15,298	---	---	---	---	---	---	---	---	15,298	---	15,298
BYRON	135	4,610	1,186	14,828	---	865	21,489	---	---	4,695	---	---	4,695	---	---	26,184	---	26,184
CROOKED LAKE	398	45,385	16,028	56,774	---	5,945	124,132	---	3,000	3,486	---	---	6,486	10,150	1,375	142,143	---	142,143
DEERFIELD	129	5,168	3,081	1,496	---	---	9,745	---	---	---	---	---	---	---	---	9,745	---	9,745
FAIRVIEW	509	11,562	16,879	23,660	---	---	52,101	3,726	---	20,162	---	---	23,888	25,000	6,700	107,689	---	107,689
GOULD	241	3,312	1,600	7,770	---	450	13,132	---	---	---	---	---	---	---	---	13,132	---	13,132
HIRAM	283	13,153	11,535	21,226	---	---	45,914	---	---	---	---	---	---	---	---	45,914	---	45,914
HOME BROOK	186	8,107	1,813	12,123	---	---	22,043	---	---	10,806	---	---	10,806	---	---	32,849	---	32,849
INGUADONA	172	6,286	3,418	18,972	---	305	28,981	---	---	---	---	---	---	---	---	28,981	---	28,981
KEGO	356	12,360	9,853	21,167	---	3,416	46,796	---	---	---	---	---	---	---	---	46,796	---	46,796
LEECH LAKE	313	11,107	5,175	7,939	---	57,357	81,578	---	---	---	---	---	---	---	---	81,578	---	81,578
LIMA	128	3,274	718	---	---	---	3,992	---	---	---	---	---	---	---	---	3,992	---	3,992
LOON LAKE	317	10,715	5,239	20,895	---	---	36,849	---	---	5,030	---	---	5,030	---	---	41,879	---	41,879

Table 4
Classification of Expenditures
For the Year Ended December 31, 1996

Name of Town	Pop.	Current Expenditures					Total Current Expenditures	Capital Outlay					Total Capital Outlay	Debt Service		Total Expenditures	Transfers Out	Total Expenditures and Transfers		
		General Government	Fire Protection	Road and Bridge	Water and Sewer	All Other		General Government	Fire Protection	Road and Bridge	Water and Sewer	All Other		Principal Payments	Interest Payments					
CASS (continued)																				
MAPLE	268	6,697	2,118	31,230	---	---	40,045	---	---	4,870	---	---	4,870	---	---	44,915	---	44,915		
MAY	650	12,733	5,787	37,415	---	1,694	57,629	---	---	34,435	---	---	34,435	---	---	92,064	---	92,064		
MCKINLEY	111	6,177	1,118	6,476	---	261	14,032	---	---	10,000	---	---	10,000	---	---	24,032	---	24,032		
MEADOW BROOK	159	7,472	1,714	6,723	---	2,265	18,174	756	---	21,694	---	---	22,450	---	---	40,624	---	40,624		
MOOSE LAKE	159	5,327	1,960	7,833	---	1,147	16,267	---	---	6,584	---	---	6,584	---	---	22,851	---	22,851		
OTTER TAIL PENINSULA	51	11,296	2,570	4,761	---	9,907	28,534	---	---	5,141	---	---	5,141	5,000	5,260	43,935	---	43,935		
PIKE BAY	1,490	58,900	6,588	13,559	---	15,840	94,887	---	---	---	---	---	---	---	---	94,887	---	94,887		
PINE LAKE	151	9,984	4,368	14,446	---	---	28,798	---	---	---	---	---	---	---	---	28,798	---	28,798		
PINE RIVER	952	23,140	8,559	15,645	---	33,920	81,264	---	---	4,192	---	29,065	33,257	---	---	114,521	---	114,521		
PONTO LAKE	541	14,770	12,118	15,357	---	1,501	43,746	---	---	8,200	---	---	8,200	---	---	51,946	---	51,946		
POPLAR	201	2,301	1,563	11,949	---	688	16,501	---	---	---	---	---	---	---	---	16,501	10,000	26,501		
POWERS	646	17,170	10,934	33,123	---	---	61,227	5,969	---	13,849	---	---	19,818	---	---	81,045	10,000	91,045		
REMER	159	3,120	1,771	8,923	---	1,000	14,814	---	---	---	---	---	---	---	---	14,814	---	14,814		
ROGERS	37	4,964	2,596	14,248	---	11,726	33,534	---	---	---	---	---	---	---	---	33,534	---	33,534		
SALEM	103	5,108	688	165	---	---	5,961	---	---	---	---	---	---	---	---	5,961	---	5,961		
SHINGOBBEE	1,551	54,844	17,750	139,585	---	13,559	225,738	---	---	19,522	---	---	19,522	---	---	245,260	40,000	285,260		
SLATER	217	---	---	---	---	---	---	Failed to report in time for this publication										---	---	---
SMOKEY HOLLOW	65	6,518	932	4,245	---	797	12,492	---	---	---	---	---	---	---	---	12,492	---	12,492		
SYLVAN	1,525	30,032	17,285	117,116	---	1,828	166,261	6,338	---	92,682	---	---	99,020	---	---	265,281	400	265,681		
THUNDER LAKE	194	13,466	12,640	17,705	---	1,750	45,561	---	---	---	---	---	---	---	---	45,561	---	45,561		
TORREY	116	2,004	2,276	4,758	---	---	9,038	---	---	---	---	---	---	---	---	9,038	---	9,038		
TRELIPE	143	5,574	3,870	9,560	---	6,054	25,058	---	---	---	---	---	---	---	---	25,058	---	25,058		
TURTLE LAKE	577	13,885	3,578	24,128	---	11,021	52,612	---	---	21,195	---	1,987	23,182	---	---	75,794	---	75,794		
WABEDO	342	12,118	13,302	17,831	---	---	43,251	---	---	25,300	---	---	25,300	---	---	68,551	---	68,551		
WAHNA	---	---	---	---	---	---	---	Failed to report in time for this publication										---	---	---
WALDEN	354	4,640	2,814	7,573	---	---	15,027	---	---	21,643	---	---	21,643	---	---	36,670	---	36,670		
WILKINSON	234	6,690	1,688	17,963	---	2,418	28,759	---	---	---	---	---	---	---	---	28,759	---	28,759		
WILSON	455	8,943	6,404	30,343	---	5,584	51,274	---	---	70,913	---	---	70,913	---	---	122,187	---	122,187		
WOODROW	521	16,467	21,723	70,656	---	307	109,153	---	---	15,672	---	---	15,672	---	---	124,825	---	124,825		
COUNTY TOTAL	17,183	564,046	291,713	1,004,777	---	201,616	2,062,152	17,289	3,000	459,430	---	31,716	511,435	40,150	13,335	2,627,072	143,210	2,770,282		
CHIPPEWA																				
BIG BEND	313	14,581	5,332	47,419	---	---	67,332	---	---	---	---	---	---	---	---	67,332	---	67,332		
CRATE	275	9,690	5,333	37,340	---	4,441	56,804	---	6,367	---	---	---	6,367	---	---	63,171	---	63,171		
GRACE	138	12,673	3,060	36,947	---	---	52,680	---	---	5,562	---	---	5,562	---	---	58,242	---	58,242		
GRANITE FALLS	245	6,785	3,225	42,231	---	12	52,253	---	---	---	---	---	---	---	---	52,253	---	52,253		
HAVELOCK	191	---	---	---	---	---	---	Failed to report in time for this publication										---	---	---
KRAGERO	181	8,897	1,912	27,367	---	242	38,418	---	---	---	---	---	---	---	---	38,418	---	38,418		
LEENTHROP	300	9,102	4,224	44,219	---	---	57,545	---	---	7,956	---	---	7,956	---	---	65,501	---	65,501		
LONE TREE	244	3,954	5,154	64,651	---	---	73,759	---	4,245	---	---	---	4,245	---	---	78,004	---	78,004		
LOURISTON	228	10,172	5,973	34,706	---	5,965	56,816	---	---	---	---	---	---	---	---	56,816	---	56,816		
MANDT	201	8,480	1,773	32,160	---	---	42,413	---	969	1,793	---	---	2,762	---	---	45,175	---	45,175		
RHEIDERLAND	307	16,639	4,235	41,199	---	11,004	73,077	---	8,254	19,683	---	---	27,937	---	---	101,014	---	101,014		
ROSEWOOD	351	14,337	4,485	41,922	---	---	60,744	---	---	---	---	---	---	---	---	60,744	---	60,744		
SPARTA	871	25,734	20,814	60,050	---	1,879	108,477	---	---	76,465	---	---	76,465	5,000	1,189	191,131	---	191,131		
STONEHAM	294	7,159	3,861	29,633	---	2,357	43,010	---	3,537	---	---	---	3,537	---	---	46,547	---	46,547		
TUNSBURG	225	10,030	4,754	27,925	---	---	42,709	---	---	---	---	---	---	---	---	42,709	---	42,709		
WOODS	259	2,101	8,995	33,234	---	---	44,330	---	---	12,981	---	---	12,981	---	---	57,311	15,957	73,268		
COUNTY TOTAL	4,623	160,334	83,130	601,003	---	25,900	870,367	---	23,372	124,440	---	---	147,812	5,000	1,189	1,024,368	15,957	1,040,325		
CHISAGO																				
AMADOR	720	---	---	---	---	---	---	Failed to report in time for this publication										---	---	---
CHISAGO LAKE	3,759	27,287	65,000	148,679	---	7,145	248,111	---	---	47,864	---	---	47,864	51,969	38,294	386,238	---	386,238		
FISH LAKE	1,393	15,640	18,098	106,214	---	27,125	167,077	---	---	23,290	---	---	23,290	---	---	190,367	---	190,367		

Table 4
Classification of Expenditures
For the Year Ended December 31, 1996

Name of Town	Pop.	Current Expenditures					Total Current Expenditures	Capital Outlay					Total Capital Outlay	Debt Service		Total Expenditures	Transfers Out	Total Expenditures and Transfers
		General Government	Fire Protection	Road and Bridge	Water and Sewer	All Other		General Government	Fire Protection	Road and Bridge	Water and Sewer	All Other		Principal Payments	Interest Payments			
CHISAGO (continued)																		
FRANCONIA	1,377	60,258	16,625	28,992	---	4,479	110,354	4,712	---	23,189	---	---	27,901	27,066	2,306	167,627	---	167,627
LENT	2,393	34,834	38,988	160,836	---	18,998	253,656	59,846	---	357	---	---	60,203	---	---	313,859	---	313,859
NESSSEL	1,515	33,621	19,164	81,568	---	---	134,353	36,765	---	31,921	---	---	68,686	---	---	203,039	---	203,039
RUSHSEBA	781	18,622	6,760	54,309	---	607	80,298	---	---	4,830	---	---	4,830	---	---	85,128	---	85,128
SHAFER	821	15,620	17,628	42,949	---	2,280	78,477	---	---	13,181	---	---	13,181	---	---	91,658	816	92,474
SUNRISE	1,350	22,984	20,307	65,082	---	---	108,373	35,000	---	167,913	---	---	202,913	---	---	311,286	---	311,286
WYOMING	4,410	75,529	51,765	280,834	---	180,855	588,983	1,368	---	107,154	---	9,846	118,368	93,000	27,429	827,780	---	827,780
COUNTY TOTAL	18,519	304,395	254,335	969,463	---	241,489	1,769,682	137,691	---	419,699	---	9,846	567,236	172,035	68,029	2,576,982	816	2,577,798
CLAY																		
ALLIANCE	262	Failed to report in time for this publication																
BARNESVILLE	179	8,887	1,344	31,262	---	---	41,493	---	---	4,229	---	---	4,229	---	---	45,722	6,000	51,722
CROMWELL	322	10,899	2,121	24,684	---	4,821	42,525	---	---	---	---	---	---	---	---	42,525	---	42,525
EGLON	419	10,097	5,368	16,057	---	5,127	36,649	---	---	---	---	---	---	---	---	36,649	---	36,649
ELKTON	345	9,075	3,644	18,683	---	5,245	36,647	---	---	6,687	---	---	6,687	---	---	43,334	---	43,334
ELMWOOD	395	15,117	12,073	15,543	---	1,489	44,222	---	---	13,174	---	---	13,174	---	---	57,396	---	57,396
FELTON	101	9,346	3,000	23,094	---	---	35,440	---	---	4,875	---	---	4,875	---	---	40,315	---	40,315
FLOWING	111	5,281	3,000	14,404	---	1,533	24,218	---	---	788	---	---	788	---	---	25,006	---	25,006
GEORGETOWN	185	3,869	3,000	30,596	---	6,798	44,263	---	---	9,017	---	---	9,017	---	---	53,280	---	53,280
GLYNDON	316	5,249	4,009	5,911	---	3,106	18,275	---	---	---	---	---	---	---	---	18,275	---	18,275
GOOSE PRAIRIE	203	6,675	2,304	22,996	---	2,758	34,733	---	---	---	---	---	---	---	---	34,733	---	34,733
HAGEN	200	11,688	1,877	18,948	---	3,467	35,980	---	---	---	---	---	---	---	---	35,980	---	35,980
HAWLEY	464	8,382	2,157	15,000	---	3,527	29,066	---	---	---	---	---	---	---	---	29,066	---	29,066
HIGHLAND GROVE	310	12,072	2,352	18,386	---	509	33,319	---	---	6,827	---	---	6,827	---	---	40,146	---	40,146
HOLY CROSS	141	Failed to report in time for this publication																
HUMBOLDT	274	9,769	3,076	15,645	---	---	28,490	---	---	20,903	---	---	20,903	---	---	49,393	442	49,835
KEENE	166	6,212	4,845	9,800	---	---	20,857	---	---	47,615	---	---	47,615	---	---	68,472	---	68,472
KRAGNES	353	6,190	6,720	10,202	---	13,115	36,227	---	---	---	---	---	---	---	---	36,227	---	36,227
KURTZ	333	5,508	8,000	44,890	---	6,588	64,986	---	---	---	---	---	---	---	---	64,986	---	64,986
MOLAND	317	3,984	4,044	16,228	---	2,680	26,936	---	---	331	---	---	331	---	---	27,267	---	27,267
MOORHEAD	484	12,297	12,955	15,485	---	---	40,737	---	---	---	---	---	---	---	---	40,737	---	40,737
MORKEN	196	8,975	4,504	36,025	---	243	49,747	---	---	---	---	---	---	---	---	52,232	---	52,232
OAKPORT	1,507	48,142	23,223	44,454	---	1,988	117,807	---	---	---	---	---	---	192,726	623,361	933,894	---	933,894
PARKE	508	3,777	2,121	27,882	---	10,584	44,364	---	---	---	---	---	---	---	---	44,364	9,000	53,364
RIVERTON	436	13,199	4,000	44,281	---	1,444	62,924	---	---	---	---	---	---	---	---	62,924	---	62,924
SKREE	160	6,648	1,988	23,190	---	1,820	33,646	---	---	---	---	500	500	---	---	34,146	---	34,146
SPRING PRAIRIE	348	5,666	3,509	17,111	---	2,755	29,041	---	---	1,916	---	---	1,916	---	---	30,957	---	30,957
TANSEM	235	7,033	1,289	20,113	---	1,706	30,141	---	---	1,077	---	---	1,077	---	---	31,218	6,051	37,269
ULEN	185	5,852	2,402	23,280	3,310	55	34,899	---	---	---	---	---	---	---	---	34,899	1,908	36,807
VIDING	140	4,863	3,000	43,479	---	---	51,342	---	---	---	---	---	---	---	---	51,342	---	51,342
COUNTY TOTAL	9,595	264,752	131,925	647,629	3,310	81,358	1,128,974	---	208	119,716	---	500	120,424	192,726	623,361	2,065,485	23,401	2,088,886
CLEARWATER																		
BEAR CREEK	130	5,508	3,608	10,234	---	2,474	21,824	345	2,220	---	---	932	3,497	---	---	25,321	---	25,321
CLOVER	115	2,711	1,421	6,550	---	190	10,872	---	---	1,885	---	---	1,885	---	---	12,757	---	12,757
COPLEY	852	9,149	9,136	30,409	---	---	48,694	---	---	---	---	---	---	---	---	48,694	---	48,694
DUDLEY	314	5,578	3,564	17,171	---	2,497	28,810	---	---	---	---	---	---	---	---	28,810	---	28,810
EDDY	372	6,274	2,309	22,567	---	3,158	34,308	---	---	---	---	2,869	2,869	---	---	37,177	---	37,177
FALK	270	Failed to report in time for this publication																
GREENWOOD	80	5,862	1,314	6,325	---	---	13,501	---	---	5,445	---	---	5,445	---	---	18,946	200	19,146
HANGAARD	13	815	57	4,185	---	---	5,057	755	---	2,056	---	---	2,811	---	---	7,868	---	7,868
HOLST	336	8,673	3,874	20,615	---	371	33,533	---	---	34,331	---	---	34,331	---	---	67,864	---	67,864
ITASCA	160	7,764	4,000	10,449	---	5,341	27,554	---	---	2,602	---	---	2,602	---	---	30,156	---	30,156
LA PRAIRIE	353	8,723	2,015	2,416	---	714	13,868	---	---	---	---	---	---	---	---	13,868	---	13,868

Table 4
Classification of Expenditures
For the Year Ended December 31, 1996

Name of Town	Pop.	Current Expenditures					Total Current Expenditures	Capital Outlay					Total Capital Outlay	Debt Service		Total Expenditures	Transfers Out	Total Expenditures and Transfers
		General Government	Fire Protection	Road and Bridge	Water and Sewer	All Other		General Government	Fire Protection	Road and Bridge	Water and Sewer	All Other		Principal Payments	Interest Payments			
CLEARWATER (continued)																		
LEON	332	13,396	14,170	51,316	---	---	78,882	---	---	---	---	---	---	---	---	78,882	---	78,882
MINERVA	260	Failed to report in time for this publication																
MOOSE CREEK	212	7,638	3,079	4,100	---	---	14,817	---	---	---	---	---	---	---	---	14,817	---	14,817
NORA	429	8,498	5,278	12,643	---	---	26,419	---	---	1,080	---	1,080	---	---	---	27,499	---	27,499
PINE LAKE	365	12,904	7,138	19,938	---	---	39,980	---	---	---	---	---	---	---	---	39,980	---	39,980
POPPLA	485	8,012	4,676	14,119	---	948	27,755	---	---	612	---	612	---	---	---	28,367	2,000	30,367
RICE	131	5,180	2,199	9,331	---	608	17,318	---	---	---	---	---	---	---	---	17,318	---	17,318
SHEVLIN	400	13,170	7,550	30,349	---	---	51,069	---	---	---	---	---	---	---	---	51,069	---	51,069
SINCLAIR	178	6,115	2,185	22,652	---	440	31,392	---	---	---	---	---	---	---	---	31,392	---	31,392
WINSOR	152	6,785	3,588	14,186	---	---	24,559	---	---	---	---	---	---	---	---	24,559	---	24,559
COUNTY TOTAL	5,939	142,755	81,161	309,555	---	16,741	550,212	1,100	2,220	48,011	---	3,801	55,132	---	---	605,344	2,200	607,544
COOK																		
LUTSEN	271	Failed to report in time for this publication																
SCHROEDER	178	Failed to report in time for this publication																
TOFTE	235	9,718	21,495	607	---	8,000	39,820	---	16,566	---	---	2,000	18,566	---	---	58,386	---	58,386
COUNTY TOTAL	684	9,718	21,495	607	---	8,000	39,820	---	16,566	---	---	2,000	18,566	---	---	58,386	---	58,386
COTTONWOOD																		
AMBOY	218	16,380	2,840	30,324	---	888	50,432	---	---	---	---	---	---	---	---	50,432	---	50,432
AMO	174	15,037	3,876	14,829	---	840	34,582	11,215	---	---	---	---	11,215	8,712	3,450	57,959	---	57,959
ANN	219	Failed to report in time for this publication																
CARSON	354	10,730	4,410	31,647	---	1,820	48,607	---	---	3,962	---	---	3,962	---	---	52,569	---	52,569
DALE	177	Failed to report in time for this publication																
DELTON	168	5,527	2,770	30,568	---	2,920	41,785	---	---	---	---	---	---	---	---	41,785	---	41,785
GERMANTOWN	264	7,526	3,096	28,218	---	250	39,090	---	7,347	---	---	---	7,347	---	---	46,437	---	46,437
GREAT BEND	483	3,980	5,784	42,325	---	4,070	56,159	---	---	1,595	---	---	1,595	---	---	57,754	---	57,754
HIGHWATER	201	8,071	3,312	35,368	---	100	46,851	---	---	6,536	---	1,000	7,536	---	---	54,387	---	54,387
LAKESIDE	270	4,776	5,778	31,702	---	4,293	46,549	---	---	---	---	---	---	---	---	46,549	6,415	52,964
MIDWAY	302	11,577	3,325	17,967	---	10,663	43,532	---	---	2,560	---	---	2,560	---	---	46,092	---	46,092
MOUNTAIN LAKE	430	32,157	3,420	18,175	1,054	879	55,685	---	---	26,473	---	---	26,473	---	---	82,158	---	82,158
ROSEHILL	204	9,826	2,970	40,490	---	633	53,919	5,117	---	423	---	---	5,540	---	---	59,459	---	59,459
SELMA	281	13,702	3,535	29,030	---	475	46,742	2,766	---	28,665	---	---	31,431	---	---	78,173	---	78,173
SOUTHBROOK	139	5,363	3,490	36,441	---	3,139	48,433	---	---	---	---	---	---	---	---	48,433	1,000	49,433
SPRINGFIELD	205	7,065	4,904	13,382	---	1,233	26,584	---	---	79,051	---	---	79,051	---	---	105,635	---	105,635
STORDEN	243	8,523	3,240	20,242	---	17,385	49,390	---	---	---	---	---	---	---	---	49,390	---	49,390
WESTBROOK	263	10,811	2,890	28,729	---	834	43,264	---	---	---	---	1,478	1,478	---	---	44,742	---	44,742
COUNTY TOTAL	4,595	171,051	59,640	449,437	1,054	50,422	731,604	19,098	7,347	149,265	---	2,478	178,188	8,712	3,450	921,954	7,415	929,369
CROW WING																		
BAY LAKE	805	26,092	29,222	79,974	---	43,447	178,735	8,853	---	108,422	---	5,679	122,954	---	---	301,689	---	301,689
CENTER	632	26,132	13,732	13,012	---	---	52,876	---	---	---	---	---	---	---	---	52,876	---	52,876
CROW WING	1,144	22,769	11,863	22,051	---	884	57,567	13,974	---	40,665	---	---	54,639	---	---	112,206	32,200	144,406
DAGGETT BROOK	447	6,926	2,530	34,733	---	2,589	46,778	---	---	9,191	---	---	9,191	---	---	55,969	---	55,969
DEERWOOD	1,057	27,977	14,624	51,448	---	3,500	97,549	---	---	56,139	---	---	56,139	---	---	153,688	---	153,688
FAIRFIELD	301	15,922	3,968	10,253	---	---	30,143	---	---	3,893	---	---	3,893	---	---	34,036	1,000	35,036
FORT RIPLEY	561	12,979	6,971	10,233	---	1,262	31,445	---	---	137,040	---	---	137,040	6,618	1,799	176,902	---	176,902
GAIL LAKE	95	3,029	2,065	---	---	---	7,151	---	---	---	---	---	---	---	---	7,151	6,245	13,396
GARRISON	595	14,992	12,712	74,610	---	2,971	105,285	---	---	---	---	---	---	---	---	105,285	---	105,285
IDEAL	826	46,149	39,681	132,595	---	173,970	392,395	8,053	13,151	128,611	---	4,406	154,221	---	---	546,616	---	546,616
IRONDALE	967	Failed to report in time for this publication																
JENKINS	320	8,841	10,029	5,255	---	---	24,125	---	---	21,617	---	400	22,017	---	---	46,142	1,341	47,483
LAKE EDWARD	1,673	40,463	36,995	24,589	---	566	102,613	---	---	67,947	---	---	67,947	---	---	170,560	44,630	215,190
LITTLE PINE	92	8,386	1,564	10,747	---	---	20,697	---	---	---	---	---	---	---	---	20,697	3,000	23,697

Table 4
Classification of Expenditures
For the Year Ended December 31, 1996

Name of Town	Pop.	Current Expenditures					Total Current Expenditures	Capital Outlay					Total Capital Outlay	Debt Service		Total Expenditures	Transfers Out	Total Expenditures and Transfers	
		General Government	Fire Protection	Road and Bridge	Water and Sewer	All Other		General Government	Fire Protection	Road and Bridge	Water and Sewer	All Other		Principal Payments	Interest Payments				
CROW WING (continued)																			
LONG LAKE	933	12,719	12,756	57,983	---	---	83,458	---	---	7,456	---	---	7,456	4,500	180	95,594	---	95,594	
MAPLE GROVE	630	14,510	9,651	50,266	---	3,800	78,227	---	---	20,765	---	---	20,765	---	---	98,992	---	98,992	
MISSION	596	41,134	25,812	49,301	---	47,779	164,026	---	---	71,177	---	---	71,177	---	---	235,203	---	235,203	
NOKAY LAKE	636	18,396	8,613	21,479	---	2,924	51,412	---	---	16,611	---	---	16,611	---	---	68,023	---	68,023	
OAK LAWN	2,051	15,521	21,481	128,616	---	---	165,618	---	---	30,000	---	---	30,000	---	---	195,618	---	195,618	
PELICAN	278	Failed to report in time for this publication																	
PERRY LAKE	233	Failed to report in time for this publication																	
PLATTE LAKE	296	5,272	2,160	18,575	---	200	26,207	---	---	156	---	---	156	---	---	26,363	---	26,363	
RABBIT LAKE	263	17,401	3,729	30,306	---	---	51,436	---	---	51,905	---	---	51,905	---	---	103,341	---	103,341	
ROOSEVELT	393	23,219	9,050	38,239	---	7,811	78,319	---	---	8,001	---	---	8,001	---	---	86,320	3,000	89,320	
ROSS LAKE	137	10,396	2,660	17,075	---	---	30,131	---	---	430	---	---	430	---	---	30,561	---	30,561	
SIBLEY	780	15,861	10,822	7,399	---	10,987	45,069	---	---	53,828	---	---	53,828	---	---	98,897	---	98,897	
ST. MATHIAS	477	8,694	4,885	38,538	---	1,285	53,402	---	---	20,254	---	---	20,254	---	---	73,656	---	73,656	
TIMOTHY	163	5,978	4,630	6,363	---	1,443	18,414	---	---	2,848	---	---	2,848	---	---	21,262	4,500	25,762	
WOLFORD	272	21,082	5,905	12,982	---	215	40,184	---	---	2,417	---	---	2,417	---	---	42,601	---	42,601	
COUNTY TOTAL	17,653	470,840	308,102	948,687	---	305,633	2,033,262	30,880	13,151	859,373	---	10,485	913,889	11,118	1,979	2,960,248	95,916	3,056,164	
DAKOTA																			
CASTLE ROCK	1,557	41,872	47,278	102,030	---	19,101	210,281	---	---	7,257	---	---	7,257	---	---	217,538	---	217,538	
DOUGLAS	734	14,880	9,279	67,968	---	3,288	95,415	---	---	---	---	---	---	---	---	95,415	---	95,415	
EMPIRE	1,413	89,957	48,376	91,591	109,733	27,505	367,162	5,800	---	16,218	19,302	---	41,320	---	---	408,482	---	408,482	
EUREKA	1,554	8,754	26,871	119,271	---	12,129	167,025	---	---	---	---	---	---	---	---	167,025	---	167,025	
GREENVALE	657	16,017	7,750	71,536	---	3,232	98,535	---	---	---	---	---	---	1,088	401	100,024	---	100,024	
HAMPTON	924	17,297	13,085	50,521	---	1,152	82,055	---	---	---	---	---	---	---	---	82,055	---	82,055	
MARSHAN	1,362	17,546	51,470	56,111	---	3,789	128,916	6,683	---	9,416	---	---	16,099	24,470	---	169,485	---	169,485	
NININGER	866	60,073	---	29,917	---	157	90,147	---	---	14,637	---	---	14,637	---	---	104,784	---	104,784	
RANDOLPH	516	15,586	7,321	12,390	---	---	35,297	---	---	29,342	---	---	29,342	---	---	64,639	---	64,639	
RAVENNA	2,284	52,254	99,372	90,781	---	2,130	244,537	---	---	---	---	---	---	48,336	16,580	309,453	76,142	385,595	
SCIOTA	291	5,197	3,141	16,194	---	3,637	28,169	---	---	---	---	---	---	---	---	28,169	---	28,169	
VERMILLION	1,279	39,999	---	80,631	---	40	120,670	---	---	---	---	---	---	---	---	120,670	---	120,670	
WATERFORD	504	14,414	7,672	36,104	---	3,142	61,332	---	---	---	---	---	---	7,759	2,607	71,698	---	71,698	
COUNTY TOTAL	13,941	393,846	321,615	825,045	109,733	79,302	1,729,541	12,483	---	76,870	19,302	---	108,655	81,653	19,588	1,939,437	76,142	2,015,579	
DODGE																			
ASHLAND	437	8,807	5,940	52,310	---	---	67,057	---	---	95,850	---	---	95,850	---	---	162,907	---	162,907	
CANISTEO	630	9,944	10,755	51,423	---	---	72,122	---	---	---	---	---	---	---	---	72,122	---	72,122	
CLAREMONT	470	16,129	3,861	37,676	---	4,460	62,126	---	---	1,333	---	2,000	3,333	---	---	65,459	---	65,459	
CONCORD	567	20,361	9,605	67,160	---	540	97,666	3,720	---	3,754	---	---	7,474	---	---	105,140	---	105,140	
ELLINGTON	311	4,928	5,075	38,164	---	12,314	60,481	8,561	---	---	---	---	8,561	---	---	69,042	17,000	86,042	
HAYFIELD	383	12,785	3,240	17,220	---	805	34,050	---	---	---	---	---	---	---	---	34,050	---	34,050	
MANTORVILLE	1,293	16,736	21,130	48,309	---	20,458	106,633	---	---	38,073	---	---	38,073	11,974	---	156,680	---	156,680	
MILTON	689	26,955	12,491	66,468	---	554	106,468	---	---	76,501	---	---	76,501	8,500	---	191,469	---	191,469	
RIPLEY	202	7,388	4,594	17,068	---	2,801	31,851	---	---	55,000	---	---	55,000	---	---	86,851	160	87,011	
VERNON	611	16,157	3,645	37,142	---	837	57,781	---	---	105,693	---	---	105,693	---	---	163,474	---	163,474	
WASIOJA	923	16,579	19,602	49,103	---	1,109	86,393	---	---	---	---	---	---	---	---	86,393	---	86,393	
WESTFIELD	429	Failed to report in time for this publication																	
COUNTY TOTAL	6,945	156,769	99,938	482,043	---	43,878	782,628	12,281	---	376,204	---	2,000	390,485	20,474	---	1,193,587	17,160	1,210,747	
DOUGLAS																			
ALEXANDRIA	4,556	69,809	66,368	160,828	---	126,616	423,621	---	---	148,013	---	---	148,013	---	---	571,634	25,000	596,634	
BELLE RIVER	380	15,987	7,690	27,052	---	---	50,729	---	---	---	---	---	---	---	---	50,729	---	50,729	
BRANDON	637	19,776	7,000	27,369	---	---	54,145	---	---	---	---	---	---	40,000	9,184	103,329	---	103,329	
CARLOS	1,609	34,872	33,162	59,986	---	41,527	169,547	---	---	38,165	---	9,400	47,565	---	---	217,112	---	217,112	
EVANSVILLE	274	8,655	5,412	18,641	---	---	32,708	---	---	---	---	---	---	---	---	32,708	876	33,584	

Table 4
Classification of Expenditures
For the Year Ended December 31, 1996

Name of Town	Pop.	Current Expenditures					Total Current Expenditures	Capital Outlay					Total Capital Outlay	Debt Service		Total Expenditures	Transfers Out	Total Expenditures and Transfers
		General Government	Fire Protection	Road and Bridge	Water and Sewer	All Other		General Government	Fire Protection	Road and Bridge	Water and Sewer	All Other		Principal Payments	Interest Payments			
DOUGLAS (continued)																		
HOLMES CITY	678	17,801	9,433	31,826	---	2,953	62,013	---	---	---	---	---	---	---	---	62,013	---	62,013
HUDSON	714	11,417	18,689	56,748	1,435	3,660	91,949	---	---	10,768	---	---	10,768	---	---	102,717	---	102,717
IDA	930	52,767	19,350	65,214	---	3,619	140,950	---	---	14,848	---	---	14,848	---	---	155,798	---	155,798
LA GRAND	3,667	76,958	48,532	151,835	---	28,133	305,458	---	6,550	134,800	---	56,415	197,765	---	---	503,223	---	503,223
LAKE MARY	917	60,073	16,191	40,496	---	---	116,760	---	---	7,906	---	---	7,906	---	---	124,666	---	124,666
LEAF VALLEY	463	17,501	18,986	37,678	---	1,484	75,649	---	---	---	---	---	---	---	---	75,649	---	75,649
LUND	335	11,242	4,111	11,366	---	---	26,719	---	---	11,561	---	394	11,955	---	---	38,674	---	38,674
MILLERVILLE	328	12,539	4,350	34,010	---	---	50,899	---	---	9,129	---	---	9,129	---	---	60,028	---	60,028
MILTONA	776	17,386	16,601	63,072	---	500	97,559	---	---	22,108	---	---	22,108	---	---	119,667	---	119,667
MOE	563	28,747	11,357	42,242	---	425	82,771	---	---	5,784	---	---	5,784	3,116	634	92,305	---	92,305
ORANGE	379	7,528	3,924	10,008	---	8,218	29,678	---	---	---	---	---	---	---	---	29,678	---	29,678
OSAKIS	609	8,519	8,842	50,004	---	7,848	75,213	---	---	---	---	---	---	---	---	75,213	---	75,213
SOLEM	257	16,875	4,316	18,231	---	2,100	41,522	---	---	---	---	---	---	---	---	41,522	---	41,522
SPRUCE HILL	410	10,550	3,090	29,870	---	---	43,510	---	---	---	---	---	---	---	---	43,510	---	43,510
URNESS	251	9,997	3,672	32,275	---	75	46,019	1,114	---	---	---	---	1,114	---	---	47,133	1,437	48,570
COUNTY TOTAL	18,733	508,999	311,076	968,751	1,435	227,158	2,017,419	1,114	6,550	403,082	---	66,209	476,955	43,116	9,818	2,547,308	27,313	2,574,621
FARIBAULT																		
BARBER	312	547	3,300	35,356	---	42,237	81,440	---	---	---	4,403	1,668	6,071	---	---	87,511	---	87,511
BLUE EARTH CITY	475	---	---	---	---	---	---	Failed to report in time for this publication					---	---	---	---	---	---
BRUSH CREEK	231	7,809	2,970	38,300	---	---	49,079	---	---	---	---	---	---	---	---	49,079	---	49,079
CLARK	450	13,714	7,920	37,728	---	2,793	62,155	---	---	---	---	---	---	---	---	62,155	---	62,155
DELAVAN	242	11,829	3,310	45,802	---	---	60,941	---	3,069	---	---	---	3,069	---	---	64,010	---	64,010
DUNBAR	366	---	---	---	---	---	---	Failed to report in time for this publication					---	---	---	---	---	
ELMORE	221	3,783	4,900	33,854	---	2,493	45,030	---	---	24,125	---	---	24,125	---	---	69,155	---	69,155
EMERALD	248	6,116	1,260	36,762	---	7,340	51,478	---	---	---	---	---	---	---	---	51,478	---	51,478
FOSTER	321	7,187	3,611	38,241	---	2,292	51,331	---	---	---	---	---	---	---	---	51,331	---	51,331
JO DAVIESS	300	11,672	11,932	39,162	---	---	62,766	---	---	---	---	---	---	---	---	62,766	---	62,766
KIESTER	308	9,933	8,600	46,795	---	1,000	66,328	---	---	---	---	---	---	---	---	66,328	---	66,328
LURA	230	9,077	3,851	45,253	---	---	58,181	---	---	1,710	---	---	1,710	---	---	59,891	---	59,891
MINNESOTA LAKE	255	3,219	3,253	46,050	---	---	52,522	---	---	---	---	---	---	---	---	52,522	---	52,522
PILOT GROVE	175	2,660	3,270	34,666	---	3,755	44,351	---	---	950	---	---	950	---	---	45,301	---	45,301
PRESCOTT	236	8,671	3,397	31,556	---	---	43,624	---	8,301	---	---	---	8,301	---	---	51,925	---	51,925
ROME	199	5,059	1,961	41,329	---	---	48,349	---	---	856	---	---	856	---	---	49,205	---	49,205
SEELY	234	9,581	2,820	46,568	---	---	58,969	---	---	---	---	---	---	---	---	58,969	---	58,969
VERONA	484	3,529	14,964	72,592	---	3,553	94,638	---	---	---	---	---	---	---	---	94,638	---	94,638
WALNUT LAKE	277	11,009	3,685	31,924	---	---	46,618	---	---	10,000	---	---	10,000	---	---	56,618	---	56,618
WINNEBAGO	225	5,965	2,975	39,888	---	931	49,759	---	18,679	---	---	---	18,679	---	---	68,438	---	68,438
COUNTY TOTAL	5,789	131,360	87,979	741,826	---	66,394	1,027,559	---	30,049	37,641	4,403	1,668	73,761	---	---	1,101,320	---	1,101,320
FILLMORE																		
AMHERST	427	---	---	---	---	---	---	Failed to report in time for this publication					---	---	---	---	---	
ARENDAHL	337	16,705	4,993	19,993	---	2,699	44,390	---	---	17,881	---	---	17,881	---	---	62,271	---	62,271
BEAVER	234	19,443	3,550	63,240	---	3,329	89,562	---	---	---	---	---	---	---	---	89,562	37,200	126,762
BLOOMFIELD	416	12,988	1,500	57,842	---	2,754	75,084	---	---	667	---	---	667	---	---	75,751	---	75,751
BRISTOL	388	14,745	6,778	66,823	---	3,678	92,024	3,316	---	7,259	---	817	11,392	---	---	103,416	---	103,416
CANTON	622	22,136	2,000	47,701	---	1,200	73,037	---	---	16,719	---	---	16,719	---	---	89,756	---	89,756
CARIMONA	333	14,316	6,427	48,691	---	2,244	71,678	---	14,438	1,197	---	---	15,635	---	---	87,313	164,871	252,184
CARROLLTON	327	17,301	5,132	35,921	---	3,277	61,631	---	3,992	---	---	---	3,992	---	---	65,623	65,623	131,246
CHATFIELD	446	6,238	100	45,845	---	3,504	55,687	---	---	19,980	---	---	19,980	---	---	75,667	---	75,667
FILLMORE	460	12,093	5,700	31,776	---	4,167	53,736	---	---	---	---	---	---	16,205	3,031	72,972	---	72,972
FORESTVILLE	398	13,063	9,418	50,198	---	112	72,791	---	---	10,553	---	---	10,553	---	---	83,344	---	83,344
FOUNTAIN	329	11,089	6,825	52,256	---	3,777	73,947	---	5,223	976	---	---	6,199	---	---	80,146	---	80,146
HARMONY	420	7,848	7,640	43,229	---	2,013	60,730	---	---	17,821	---	---	17,821	---	---	78,551	---	78,551

Table 4
 Classification of Expenditures
 For the Year Ended December 31, 1996

Name of Town	Pop.	Current Expenditures					Total Current Expenditures	Capital Outlay					Total Capital Outlay	Debt Service		Total Expenditures	Transfers Out	Total Expenditures and Transfers
		General Government	Fire Protection	Road and Bridge	Water and Sewer	All Other		General Government	Fire Protection	Road and Bridge	Water and Sewer	All Other		Principal Payments	Interest Payments			
FILLMORE (continued)																		
HOLT	234	11,022	2,105	56,080	---	3,067	72,274	---	1,600	2,199	---	---	3,799	---	---	76,073	---	76,073
JORDAN	374	5,758	3,700	54,373	---	2,400	66,231	---	3,420	---	---	---	3,420	---	---	69,651	---	69,651
NEWBURG	478	18,415	7,800	40,191	---	472	66,878	---	---	42,098	---	---	42,098	---	---	108,976	5,000	113,976
NORWAY	300	14,981	5,019	38,586	---	2,066	60,652	---	---	19,293	---	---	19,293	---	---	79,945	---	79,945
PILOT MOUND	361	15,307	3,235	33,748	---	1,800	54,090	---	2,160	8,770	---	---	10,930	---	---	65,020	---	65,020
PREBLE	233							Failed to report in time for this publication										
PRESTON	341	6,981	6,427	19,677	---	4,383	37,468	---	14,438	5,571	---	---	20,009	---	---	57,477	---	57,477
SPRING VALLEY	577	15,388	5,462	77,453	---	4,310	102,613	437	---	16,146	---	---	16,583	---	---	119,196	---	119,196
SUMNER	453	23,974	7,013	69,992	---	---	100,979	---	---	---	---	---	---	---	---	100,979	---	100,979
YORK	360	15,201	3,079	73,329	---	2,659	94,268	---	3,860	25,740	---	---	29,600	---	---	123,868	860	124,728
COUNTY TOTAL	8,848	294,992	103,903	1,026,944	---	53,911	1,479,750	3,753	49,131	212,870	---	817	266,571	16,205	3,031	1,765,557	273,554	2,039,111
FREEBORN																		
ALBERT LEA	908	10,920	20,756	16,472	---	41,304	89,452	---	---	10,600	---	---	10,600	---	---	100,052	---	100,052
ALDEN	351	4,100	5,611	29,651	---	1,278	40,640	---	---	---	---	---	---	---	---	40,640	---	40,640
BANCROFT	1,071	7,958	17,035	58,548	---	---	83,541	---	---	---	---	---	---	---	---	83,541	---	83,541
BATH	474							Failed to report in time for this publication										
CARLSTON	367	9,997	6,560	32,066	---	503	49,126	---	---	3,000	---	---	3,000	---	---	52,126	---	52,126
FREEBORN	324	7,537	4,753	26,385	---	2,300	40,975	---	---	13,632	---	---	13,632	---	---	54,607	---	54,607
FREEMAN	546	8,489	7,839	13,344	---	---	29,672	---	---	33,503	---	---	33,503	---	---	63,175	---	63,175
GENEVA	470	6,581	6,938	58,492	---	3,502	75,513	---	---	12,263	---	---	12,263	---	---	87,776	---	87,776
HARTLAND	339	9,327	11,704	28,442	---	---	49,473	---	---	50,950	---	---	50,950	---	16	100,439	---	100,439
HAYWARD	452	8,251	7,595	58,895	---	468	75,209	---	---	---	---	---	---	---	---	75,209	---	75,209
LONDON	352	10,501	10,066	98,377	---	75	119,019	---	---	2,250	---	---	2,250	---	---	121,269	---	121,269
MANCHESTER	474	3,934	7,640	25,188	---	23,592	60,354	---	---	7,583	---	---	7,583	---	5	67,942	---	67,942
MANSFIELD	332	7,684	5,289	27,456	---	281	40,710	3,150	---	---	---	---	3,150	---	---	43,860	---	43,860
MOSCOW	615	14,185	10,590	49,189	---	16,710	90,674	---	---	---	---	---	---	---	386	91,060	---	91,060
NEWRY	498	1,215	4,192	39,337	---	---	44,744	---	---	---	---	---	---	---	---	44,744	---	44,744
NUNDA	372	5,134	10,615	21,671	---	438	37,858	120	---	9,198	---	---	9,318	---	---	47,176	2,355	49,531
OAKLAND	416	15,181	6,666	52,348	---	---	74,195	---	---	10,342	---	---	10,342	---	---	84,537	---	84,537
PICKEREL LAKE	727	12,917	12,168	24,894	---	300	50,279	---	---	100,381	---	---	100,381	---	---	150,660	---	150,660
RICELAND	487	10,594	10,178	54,799	---	---	75,571	---	---	---	---	---	---	---	---	75,571	---	75,571
SHELL ROCK	460	13,328	7,331	29,249	---	461	50,369	---	---	7,450	---	---	7,450	---	---	57,819	---	57,819
COUNTY TOTAL	10,035	167,833	173,526	744,803	---	91,212	1,177,374	3,270	---	261,152	---	---	264,422	---	407	1,442,203	2,355	1,444,558
GOODHUE																		
BELLE CREEK	412	4,845	5,100	79,847	---	5,127	94,919	---	---	44,651	---	---	44,651	---	---	139,570	---	139,570
BELVIDERE	490	12,417	5,720	76,960	---	2,991	98,088	---	---	81,205	---	---	81,205	---	---	179,293	---	179,293
CANNON FALLS	1,446	16,993	17,904	102,466	---	---	137,363	---	---	27,138	---	---	27,138	---	---	164,501	13,016	177,517
CHERRY GROVE	415	11,336	16,118	50,179	---	670	78,303	---	---	---	---	11,215	11,215	---	---	89,518	---	89,518
FEATHERSTONE	858	11,001	13,578	97,120	---	---	121,699	---	---	---	---	---	---	---	---	121,699	---	121,699
FLORENCE	1,247	63,466	18,763	105,859	---	---	188,088	---	---	36,244	---	---	36,244	---	---	224,332	---	224,332
GOODHUE	554	25,303	6,840	92,320	---	2,288	126,751	---	---	65,359	---	---	65,359	---	---	192,110	---	192,110
HAY CREEK	767	17,756	7,640	86,123	---	13,646	125,165	---	---	1,249	---	---	1,249	---	---	126,414	---	126,414
HOLDEN	461	12,255	10,712	72,464	---	---	95,431	---	---	33,206	---	---	33,206	---	---	128,637	10,021	138,658
KENYON	424	21,394	9,593	86,214	---	600	117,801	---	---	2,883	---	---	3,208	---	---	121,009	---	121,009
LEON	973							Failed to report in time for this publication										
MINNEOLA	637	14,110	8,235	133,479	---	---	155,824	---	---	---	---	---	---	---	---	155,824	---	155,824
PINE ISLAND	705	10,217	9,016	101,953	---	21,941	143,127	---	---	66,056	---	---	66,056	---	---	209,183	---	209,183
ROSCOE	701	13,161	15,991	71,679	---	7,080	107,911	---	---	18,561	---	---	18,561	---	---	126,472	---	126,472
STANTON	928	40,445	13,227	61,749	---	27,425	142,846	---	---	2,473	---	---	2,473	---	1,118	146,437	---	146,437
VASA	940	11,454	10,586	99,500	---	---	121,540	---	---	11,003	---	---	11,003	---	---	132,543	---	132,543
WACOUTA	427	18,078	---	30,366	---	---	50,271	---	---	6,802	---	---	6,802	---	---	57,073	---	57,073
WANAMINGO	474	5,319	9,003	76,377	---	7,831	98,530	---	---	---	---	---	---	---	---	98,530	5,000	103,530

Table 4
Classification of Expenditures
For the Year Ended December 31, 1996

Name of Town	Pop.	Current Expenditures					Total Current Expenditures	Capital Outlay					Total Capital Outlay	Debt Service		Total Expenditures	Transfers Out	Total Expenditures and Transfers
		General Government	Fire Protection	Road and Bridge	Water and Sewer	All Other		General Government	Fire Protection	Road and Bridge	Water and Sewer	All Other		Principal Payments	Interest Payments			
GOODHUE (continued)																		
WARSAW	615	10,757	9,730	79,290	---	15,023	114,800	---	---	51,387	---	---	51,387	---	---	166,187	---	166,187
WELCH	717	11,253	9,910	115,230	---	29	136,422	---	---	---	---	---	---	---	---	136,422	---	136,422
ZUMBROTA	629	8,231	6,630	35,584	---	7,869	58,314	---	---	50,532	---	---	50,532	---	---	108,846	---	108,846
COUNTY TOTAL	14,820	339,791	204,296	1,654,759	---	114,347	2,313,193	325	---	498,749	---	11,215	510,289	---	1,118	2,824,600	28,037	2,852,637
GRANT																		
DELAWARE	129	4,989	1,838	6,233	---	525	13,585	---	---	259	---	---	259	---	---	13,844	---	13,844
ELBOW LAKE	153	9,287	3,850	16,232	---	---	29,369	---	---	---	---	---	---	---	---	29,369	1,500	30,869
ELK LAKE	306	7,022	3,065	21,898	---	1,499	33,484	---	---	3,137	---	---	3,137	---	---	36,621	---	36,621
ERDAHL	314	6,289	4,276	21,105	---	1,911	33,581	---	---	---	---	---	---	---	---	33,581	---	33,581
GORTON	81	6,862	1,216	11,023	---	9,445	28,546	---	---	---	---	---	---	---	---	28,546	---	28,546
LAND	214	6,483	3,400	18,704	---	---	28,587	---	---	---	---	---	---	---	---	28,587	---	28,587
LAWRENCE	96	---	---	---	---	---	---	Failed to report in time for this publication	---	---	---	---	---	---	---	---	---	---
LIEN	152	5,045	3,464	8,906	---	---	17,415	---	---	---	---	---	---	---	---	17,415	---	17,415
LOGAN	116	---	---	---	---	---	---	Failed to report in time for this publication	---	---	---	---	---	---	---	---	---	---
MACSVILLE	153	4,675	1,183	9,272	---	2,850	17,980	---	---	---	---	---	---	---	---	17,980	---	17,980
NORTH OTTAWA	82	4,766	2,556	16,442	---	291	24,055	---	---	1,578	---	---	1,578	---	---	25,633	---	25,633
PELICAN LAKE	449	11,517	2,834	21,266	---	---	35,617	---	784	2,768	---	---	3,552	---	---	39,169	---	39,169
POMME DE TERRE	158	8,168	3,192	15,718	---	3,293	30,371	---	---	---	---	---	---	---	---	30,371	---	30,371
ROSEVILLE	152	---	---	---	---	---	---	Failed to report in time for this publication	---	---	---	---	---	---	---	---	---	---
SANFORD	175	4,274	---	10,942	---	838	16,054	---	---	---	---	---	---	---	---	16,054	---	16,054
STONY BROOK	141	9,730	3,800	19,843	---	463	33,836	---	---	---	---	---	---	---	---	33,836	---	33,836
COUNTY TOTAL	2,871	89,107	34,674	197,584	---	21,115	342,480	---	784	7,742	---	---	8,526	---	---	351,006	1,500	352,506
HENNEPIN																		
HASSAN	2,519	286,478	47,125	293,463	---	106,146	733,212	---	---	---	---	---	---	75,878	7,712	816,802	---	816,802
HOUSTON																		
BLACK HAMMER	322	7,263	2,798	68,897	---	4,841	83,799	6,915	---	9,131	---	---	16,046	---	---	99,845	---	99,845
BROWNSVILLE	384	6,223	5,243	42,069	---	15,192	68,727	---	---	2,223	---	---	2,223	---	---	70,950	1,000	71,950
CALEDONIA	567	13,819	7,620	74,647	---	7,270	103,356	---	---	---	---	---	---	---	---	103,356	---	103,356
CROOKED CREEK	332	11,391	2,166	24,570	---	3,961	42,088	---	---	---	---	---	---	---	---	42,088	---	42,088
HOKAH	580	15,638	4,588	37,032	---	8,857	66,115	---	---	---	---	---	---	---	---	66,115	---	66,115
HOUSTON	437	13,658	6,958	17,893	---	8,621	47,130	---	---	24,065	---	---	24,065	---	15	71,210	2,500	73,710
JEFFERSON	134	1,701	1,795	13,791	---	4,865	22,152	---	---	---	---	---	---	---	---	22,152	---	22,152
LA CRESCENT	1,542	35,785	40,532	13,887	---	45,513	135,717	---	---	23,000	---	---	23,000	11,000	176	169,893	---	169,893
MAYVILLE	444	8,124	5,412	72,058	---	---	85,594	---	---	---	---	---	---	---	46	85,640	---	85,640
MONEY CREEK	447	19,457	3,900	44,404	---	4,619	72,380	---	---	16,441	---	2,083	18,524	---	---	90,904	---	90,904
MOUND PRAIRIE	626	9,453	7,577	57,700	---	11,500	86,230	2,985	---	590	---	---	3,575	---	---	89,805	---	89,805
SHELDON	284	9,012	2,666	24,156	---	4,625	40,459	---	---	7,369	---	---	7,369	9,500	---	57,328	---	57,328
SPRING GROVE	489	8,891	4,642	71,848	---	11,715	97,096	---	---	9,840	---	---	9,840	---	---	106,936	---	106,936
UNION	336	4,153	---	16,958	---	1,710	22,821	---	---	---	---	---	---	---	---	22,821	---	22,821
WILMINGTON	525	9,594	5,330	78,876	---	6,580	100,380	---	---	3,438	---	---	3,438	8,837	563	113,218	---	113,218
WINNEBAGO	268	6,726	3,514	40,473	---	6,770	57,483	---	---	9,429	---	---	9,429	---	---	66,912	---	66,912
YUCATAN	359	19,016	5,387	45,978	---	5,441	75,822	---	---	1,488	---	---	1,488	---	---	77,310	---	77,310
COUNTY TOTAL	8,076	199,904	110,128	745,237	---	152,080	1,207,349	9,900	---	107,014	---	2,083	118,997	19,837	10,300	1,356,483	3,500	1,359,983
HUBBARD																		
AKELEY	345	15,283	9,203	22,983	---	1,120	48,589	---	---	4,305	---	---	4,305	---	---	52,894	---	52,894
ARAGO	574	14,947	6,095	34,850	---	32	55,924	---	---	184,683	---	---	184,683	16,309	1,426	258,342	---	258,342
BADOURA	107	9,545	8,622	11,394	---	382	29,943	---	10,800	790	---	---	11,590	---	---	41,533	---	41,533
CLAY	65	13,540	1,229	6,760	---	---	21,529	---	---	---	---	---	---	---	---	21,529	---	21,529
CLOVER	111	---	---	---	---	---	---	Failed to report in time for this publication	---	---	---	---	---	---	---	---	---	---
CROW WING LAKE	201	27,825	4,503	17,080	---	---	49,408	---	---	---	---	---	---	---	---	49,408	---	49,408

Table 4
Classification of Expenditures
For the Year Ended December 31, 1996

Name of Town	Pop.	Current Expenditures					Total Current Expenditures	Capital Outlay					Total Capital Outlay	Debt Service		Total Expenditures	Transfers Out	Total Expenditures and Transfers
		General Government	Fire Protection	Road and Bridge	Water and Sewer	All Other		General Government	Fire Protection	Road and Bridge	Water and Sewer	All Other		Principal Payments	Interest Payments			
HUBBARD (continued)																		
FARDEN	876	35,520	2,085	49,668	---	9,822	97,095	---	---	48,590	---	15,621	64,211	---	---	161,306	---	161,306
FERN	217	9,196	1,833	16,965	---	2,726	30,720	---	---	---	---	---	---	---	---	30,720	---	30,720
GUTHRIE	414	11,213	1,014	15,129	---	---	27,356	---	---	4,543	---	---	4,543	---	---	31,899	---	31,899
HART LAKE	365	12,997	1,022	21,105	---	304	35,428	2,570	---	---	---	---	2,570	---	---	37,998	---	37,998
HELGA	1,068	20,492	5,473	30,429	---	---	56,394	---	---	38,557	---	---	38,557	---	---	94,951	---	94,951
HENDRICKSON	265	5,912	1,634	5,517	---	1,876	14,939	---	---	2,552	---	---	2,552	---	---	17,491	3,903	21,394
HENRIETTA	1,368	29,054	7,791	120,687	---	15,277	172,809	---	---	---	---	31,451	31,451	---	---	204,260	---	204,260
HUBBARD	678	48,156	8,247	32,709	---	---	89,112	---	---	---	---	---	---	---	---	89,112	---	89,112
LAKE ALICE	86	7,818	2,205	3,459	---	---	13,482	---	---	1,803	---	---	1,803	---	---	15,285	---	15,285
LAKE EMMA	810	29,759	13,442	24,136	---	2,040	69,377	---	---	16,932	---	1,036	17,968	56,962	23,497	167,804	---	167,804
LAKE GEORGE	354	8,454	7,875	7,079	---	7,848	31,256	---	---	4,972	---	921	5,893	---	---	37,149	---	37,149
LAKE HATTIE	140	7,211	1,791	4,463	---	793	14,258	---	---	16,111	---	---	16,111	---	---	30,369	---	30,369
LAKEPORT	648	15,578	16,114	23,294	---	8,538	63,524	---	---	---	---	---	---	---	---	63,524	---	63,524
MANTRAP	373	22,726	13,052	20,764	---	522	57,064	---	---	---	---	---	---	3,000	6	60,070	---	60,070
NEVIS	691	21,905	16,464	18,104	57,095	13,678	127,246	---	---	34,960	---	---	34,960	---	---	162,206	---	162,206
ROCKWOOD	396	11,660	5,480	24,637	---	2,206	43,983	---	---	---	---	---	---	---	---	43,983	440	44,423
SCHOOLCRAFT	92	7,986	1,024	3,724	---	---	12,734	---	---	16,476	---	---	16,476	---	---	29,210	---	29,210
STEAMBOAT RIVER	87	6,155	2,500	3,296	---	5,284	17,235	---	---	---	---	---	---	---	---	17,235	---	17,235
STRAIGHT RIVER	506	39,659	3,641	18,679	---	2,982	64,961	---	---	25,589	---	---	25,589	---	---	90,550	---	90,550
THORPE	28	5,509	1,350	1,563	---	---	8,422	---	---	---	---	---	---	---	---	8,422	---	8,422
TODD	1,346	21,803	5,966	43,149	---	778	71,696	---	---	6,185	---	---	6,185	36,670	2,272	116,823	18,878	135,701
WHITE OAK	320	10,382	8,507	32,186	---	3,335	54,410	618	---	---	---	---	618	---	---	55,028	---	55,028
COUNTY TOTAL	12,531	470,285	158,162	613,809	57,095	79,543	1,378,894	3,188	10,800	407,048	---	49,029	470,065	112,941	27,201	1,989,101	23,221	2,012,322
ISANTI																		
ATHENS	2,246	49,729	44,275	56,599	---	---	150,603	---	---	25,000	---	---	25,000	---	---	175,603	23,156	198,759
BRADFORD	3,053	17,078	54,716	102,878	---	16,130	190,802	---	---	17,790	---	---	17,790	---	---	208,592	---	208,592
CAMBRIDGE	2,171	49,266	44,504	74,975	---	533	169,278	---	---	38,249	---	---	38,249	9,894	2,124	219,545	---	219,545
DALBO	678	20,544	33,640	20,781	---	---	74,965	---	---	7,386	---	---	7,386	---	---	82,351	---	82,351
ISANTI	2,079	32,651	39,356	57,082	---	689	129,778	---	---	18,229	---	---	18,229	32,250	1,927	182,184	---	182,184
MAPLE RIDGE	685	10,400	10,070	39,382	---	111	59,963	---	---	4,891	---	---	4,891	---	---	64,854	---	64,854
NORTH BRANCH	1,617	17,963	29,000	71,748	---	---	118,711	---	---	32,471	---	---	32,471	---	---	151,182	---	151,182
OXFORD	747	9,401	4,387	27,001	---	1,212	42,001	---	---	18,638	---	---	18,638	---	---	60,639	---	60,639
SPENCER BROOK	1,323	25,223	15,819	26,866	---	3,194	71,102	---	---	87,143	---	---	87,143	---	---	158,245	---	158,245
SPRINGVALE	1,332	11,787	7,958	90,778	---	4,125	114,648	7,283	---	---	---	---	7,283	---	---	121,931	2,000	123,931
STANCHFIELD	1,105	10,937	11,391	52,939	---	2,030	77,297	---	---	20,160	---	---	20,160	---	---	97,457	---	97,457
STANFORD	2,038	30,199	44,117	42,081	---	1,892	118,289	2,333	---	114,703	---	---	117,036	---	---	235,325	62,000	297,325
WYANETT	1,531	18,699	19,861	39,004	---	14,000	91,564	---	---	2,793	---	---	2,793	---	---	94,357	---	94,357
COUNTY TOTAL	20,605	303,877	359,094	702,114	---	43,916	1,409,001	9,616	---	387,453	---	---	397,069	42,144	4,051	1,852,265	87,156	1,939,421
ITASCA																		
ALVWOOD	51	3,426	1,000	3,622	---	858	8,906	---	---	---	---	---	---	---	---	8,906	---	8,906
ARBO	895	77,368	8,192	7,550	---	---	93,110	---	---	22,200	---	---	22,200	---	---	115,310	500	115,810
ARDENHURST	142	9,910	2,531	7,589	---	673	20,703	---	---	---	---	---	---	---	---	20,703	---	20,703
BALSAM	560	15,406	34,496	3,528	---	21,136	74,566	---	631	25,226	---	3,369	29,226	17,482	5,470	126,744	12,000	138,744
BEARVILLE	193	15,675	17,230	3,237	---	3,000	39,142	---	7,503	13,956	---	---	21,459	---	---	60,601	16,045	76,646
BIGFORK	357	9,611	2,850	15,579	---	1,030	29,070	475	---	950	---	---	30,495	---	---	30,495	160	30,655
BLACKBERRY	761	37,172	13,780	26,246	---	12,845	90,043	---	---	7,490	---	---	7,490	---	---	97,533	---	97,533
BOWSTRING	233	5,799	5,650	17,594	---	6,952	35,995	---	---	---	---	---	---	---	---	35,995	---	35,995
CARPENTER	192	27,316	6,476	2,201	---	---	35,993	---	---	---	---	---	---	---	---	35,993	---	35,993
DEER RIVER	661	8,265	11,089	21,796	---	2,111	43,261	---	---	---	---	---	---	---	---	43,261	---	43,261
FEELEY	323	15,234	13,898	5,532	---	4,792	39,456	---	---	---	---	---	---	---	---	39,456	---	39,456
GOOD HOPE	101	---	---	---	---	---	---	---	Failed to report in time for this publication			---	---	---	---	---	---	---
GOODLAND	457	30,775	20,793	4,893	---	7,379	63,840	---	---	27,384	---	---	27,384	---	---	91,224	---	91,224

Table 4
Classification of Expenditures
For the Year Ended December 31, 1996

Name of Town	Pop.	Current Expenditures					Total Current Expenditures	Capital Outlay					Total Capital Outlay	Debt Service		Total Expenditures	Transfers Out	Total Expenditures and Transfers
		General Government	Fire Protection	Road and Bridge	Water and Sewer	All Other		General Government	Fire Protection	Road and Bridge	Water and Sewer	All Other		Principal Payments	Interest Payments			
ITASCA (continued)																		
GRAND RAPIDS	3,103	139,897	39,149	236,679	---	139,518	555,243	---	---	---	---	---	---	---	---	555,243	---	555,243
GRATTAN	45	2,828	380	---	---	---	3,208	---	---	---	---	---	---	---	---	3,208	---	3,208
GREENWAY	964	73,568	15,081	60,491	---	72,629	221,769	---	---	50,500	---	---	50,500	---	---	272,269	---	272,269
HARRIS	3,084	42,896	59,871	24,259	---	93,303	220,329	3,878	---	124,244	---	---	128,122	---	---	348,451	---	348,451
IRON RANGE	291	50,225	5,734	19,885	---	154,012	229,856	---	88,501	19,736	---	---	108,237	---	---	338,093	12,000	350,093
KINGHURST	138	5,392	1,311	902	---	450	8,055	---	---	438	---	---	438	---	---	8,493	---	8,493
LAKE JESSIE	265	9,994	1,331	23,350	---	---	34,675	---	---	---	---	---	---	---	---	34,675	---	34,675
LAWRENCE	461	23,822	6,000	2,970	---	3,000	35,792	---	---	2,207	---	---	2,207	11,657	---	49,656	2,000	51,656
LIBERTY	70	3,539	642	1,979	---	50	6,210	---	---	---	---	---	---	---	---	6,210	---	6,210
LONE PINE	483	16,806	2,181	1,234	---	1,330	21,551	3,195	---	---	---	9,660	12,855	---	---	34,406	8,500	42,906
MARCELL	327	12,807	4,193	15,135	---	19,643	51,778	---	---	4,590	---	---	4,590	---	---	56,368	---	56,368
MAX	122	7,336	1,500	14,463	---	1,197	24,496	---	---	878	---	---	878	---	---	25,374	---	25,374
MOOSE PARK	76	2,695	1,313	5,480	---	298	9,786	---	---	236	---	---	236	---	---	10,022	---	10,022
MORSE	586	79,534	16,050	21,312	---	---	116,896	---	---	---	---	---	---	---	---	116,896	43,911	160,807
NASHWAUK	792	93,524	13,682	117,918	---	17,179	242,303	3,693	---	3,190	---	45,287	52,170	---	---	294,473	35,500	329,973
NORE	46	480	528	1,588	---	638	3,234	---	---	283	---	---	283	---	---	3,517	2,000	5,517
OTENEAGEN	231	5,877	1,633	3,830	---	---	11,340	---	---	---	---	---	---	---	---	11,340	---	11,340
POMROY	25	485	363	1,810	---	---	2,658	---	---	---	---	---	---	---	---	2,658	---	2,658
SAGO	169	4,639	7,982	2,613	---	4,333	19,567	---	1,500	9,650	---	---	11,150	---	---	30,717	2,500	33,217
SAND LAKE	154	12,418	2,771	3,815	---	4,475	23,479	2,164	---	1,340	---	---	3,504	---	---	26,983	---	26,983
SPANG	248	11,039	2,933	20,206	---	---	34,178	1,550	---	---	---	---	1,550	---	---	35,728	---	35,728
SPLITHAND	255	9,248	1,450	2,520	---	---	13,218	---	---	---	---	---	---	---	---	13,218	---	13,218
STOKES	239	5,229	3,349	6,553	---	---	15,131	---	---	2,074	---	---	2,074	---	---	17,205	---	17,205
THIRD RIVER	53	2,269	262	550	---	295	3,376	---	---	---	---	---	---	---	---	3,376	---	3,376
TROUT LAKE	896	17,663	17,775	4,700	---	7,937	48,075	---	---	39,703	---	---	39,703	---	---	87,778	---	87,778
WABANA	428	22,287	8,080	2,712	---	18,451	51,530	7,113	---	7,010	---	---	14,123	---	---	65,653	---	65,653
WAWINA	93	16,336	2,170	6,134	---	2,465	27,105	---	---	---	---	135	135	---	---	27,240	---	27,240
WILDWOOD	170	7,947	1,832	245	---	---	10,024	---	---	---	---	---	---	---	---	10,024	---	10,024
WIRT	89	4,150	1,034	1,428	---	6,225	12,837	---	---	---	---	---	---	---	---	12,837	---	12,837
COUNTY TOTAL	18,829	940,887	358,565	724,128	---	608,204	2,631,784	22,068	98,135	363,285	---	58,451	541,939	29,139	5,470	3,208,332	135,116	3,343,448
JACKSON																		
ALBA	222	18,377	3,894	19,243	---	670	42,184	---	---	985	---	---	985	10,375	753	54,297	---	54,297
BELMONT	261	9,524	5,617	29,867	---	1,128	46,136	---	---	10,247	---	---	10,247	---	---	56,383	---	56,383
CHRISTIANIA	336	10,973	8,149	23,580	---	2,319	45,021	---	---	---	---	---	---	---	---	45,021	---	45,021
DELAFIELD	281	7,842	7,396	28,861	---	3,467	47,566	---	---	5,000	---	---	5,000	---	---	52,566	---	52,566
DES MOINES	298	---	---	---	---	---	---	Failed to report in time for this publication					---	---	---	---	---	---
ENTERPRISE	237	10,768	5,386	33,390	---	---	49,544	---	---	6,296	---	---	6,296	---	---	55,840	---	55,840
EWINGTON	290	12,549	4,033	26,531	---	1,032	44,145	---	---	---	---	---	---	10,000	3,375	57,520	---	57,520
HERON LAKE	444	11,475	4,680	34,957	---	1,650	52,762	7,400	---	22,242	---	---	29,642	---	---	82,404	---	82,404
HUNTER	312	18,144	6,287	29,688	---	1,591	55,710	---	---	39,434	---	---	39,434	---	---	95,144	---	95,144
KIMBALL	179	8,424	4,280	30,999	---	3,875	47,578	---	---	---	---	---	---	---	---	47,578	---	47,578
LA CROSSE	211	7,088	4,320	31,386	---	1,550	44,344	---	---	---	---	---	---	---	---	44,344	41,296	85,640
MIDDLETOWN	256	12,290	6,662	54,231	---	1,272	74,455	---	---	1,167	---	---	1,167	---	---	75,622	---	75,622
MINNEOTA	255	7,081	3,279	28,918	---	1,044	40,322	---	---	15,183	---	---	15,183	---	---	55,505	---	55,505
PETERSBURG	286	8,446	5,682	30,136	---	1,284	45,548	---	---	---	---	---	---	---	---	45,548	---	45,548
ROST	275	---	---	---	---	---	---	Failed to report in time for this publication					---	---	---	---	---	---
ROUND LAKE	207	4,650	5,274	35,499	---	5,170	50,593	---	---	---	---	---	---	---	---	50,593	---	50,593
SIoux VALLEY	290	6,974	4,115	18,188	---	7,271	36,548	---	---	---	---	---	---	---	---	36,548	---	36,548
WEIMER	193	8,961	3,360	13,913	---	8,343	34,577	---	---	---	---	---	---	---	---	34,577	---	34,577
WEST HERON LAKE	171	7,022	3,422	22,658	---	4,080	37,182	---	---	115,910	---	---	115,910	---	---	153,092	---	153,092
WISCONSIN	290	10,590	5,131	20,014	---	---	35,735	---	---	---	---	---	---	---	---	35,735	---	35,735
COUNTY TOTAL	5,294	181,178	90,967	512,059	---	45,746	829,950	7,400	---	216,464	---	---	223,864	20,375	4,128	1,078,317	41,296	1,119,613

Table 4
Classification of Expenditures
For the Year Ended December 31, 1996

Name of Town	Pop.	Current Expenditures					Total Current Expenditures	Capital Outlay					Total Capital Outlay	Debt Service		Total Expenditures	Transfers Out	Total Expenditures and Transfers
		General Government	Fire Protection	Road and Bridge	Water and Sewer	All Other		General Government	Fire Protection	Road and Bridge	Water and Sewer	All Other		Principal Payments	Interest Payments			
KANABEC																		
ANN LAKE	319	8,039	3,599	13,300	---	300	25,238	---	---	---	---	---	---	---	---	25,238	---	25,238
ARTHUR	1,735	60,906	12,481	31,975	---	---	105,362	---	---	29,670	---	---	29,670	---	---	135,032	---	135,032
BRUNSWICK	1,170	18,733	8,978	48,094	---	---	75,805	---	---	---	---	---	---	---	---	75,805	---	75,805
COMFORT	872	14,019	7,643	21,356	---	2,700	45,718	---	---	---	---	---	---	---	---	45,718	---	45,718
FORD	164	5,479	1,763	1,513	---	---	8,755	---	---	---	---	---	---	9,760	---	18,515	---	18,515
GRASS LAKE	921	---	---	---	---	---	---	Failed to report in time for this publication					---	---	---	---	---	---
HAY BROOK	187	6,436	1,430	6,661	---	---	14,527	---	---	968	---	---	968	---	---	15,495	---	15,495
HILLMAN	394	19,539	2,900	23,905	---	931	47,275	300	---	---	---	---	300	---	---	47,575	---	47,575
KANABEC	684	---	---	---	---	---	---	Failed to report in time for this publication					---	---	---	---	---	---
KNIFE LAKE	928	12,038	9,059	18,521	---	---	39,618	---	---	2,000	---	---	2,000	---	---	41,618	---	41,618
KROSCHER	212	7,251	1,399	21,792	---	---	30,442	---	---	---	---	---	---	---	---	30,442	---	30,442
PEACE	741	12,125	6,887	30,868	---	---	49,880	---	---	---	---	---	---	---	---	49,880	---	49,880
POMROY	342	5,777	2,964	11,741	---	---	20,482	---	---	---	---	---	---	---	---	20,482	---	20,482
SOUTHFORK	650	10,795	4,552	26,248	---	1,100	42,695	---	---	---	---	---	---	---	---	42,695	---	42,695
WHITED	722	14,132	6,048	21,302	---	700	42,182	---	---	---	---	---	---	---	---	42,182	---	42,182
COUNTY TOTAL	10,041	195,269	69,703	277,276	---	5,731	547,979	300	---	32,638	---	---	32,938	9,760	---	590,677	---	590,677
KANDIYOHI																		
ARCTANDER	454	9,471	4,323	18,403	---	5,114	37,311	---	---	10,605	---	---	10,605	---	---	47,916	---	47,916
BURBANK	456	7,654	6,427	37,519	---	1,077	52,677	---	4,294	---	---	---	4,294	10,000	6,243	73,214	10,000	83,214
COLFAX	518	11,283	3,727	23,075	---	714	38,799	---	---	60,000	---	---	60,000	---	---	98,799	---	98,799
DOVRE	2,074	36,040	27,434	63,159	---	---	126,633	---	---	197,251	---	---	197,251	---	1,211	325,095	41,415	366,510
EAST LAKE LILLIAN	304	4,690	7,586	22,041	---	135	34,452	---	---	10,294	---	---	10,294	---	---	44,746	---	44,746
EDWARDS	448	9,234	5,422	55,780	---	1,208	71,644	---	---	---	---	---	---	---	---	71,644	---	71,644
FAHLUN	354	6,963	9,621	28,504	---	500	45,588	---	---	603	---	---	603	---	---	46,191	---	46,191
GENNESSEE	545	12,648	14,048	36,555	---	627	63,878	---	---	---	---	---	---	---	---	63,878	---	63,878
GREEN LAKE	1,407	10,908	30,514	74,478	---	3,320	119,220	---	---	7,453	---	---	7,453	---	---	126,673	---	126,673
HARRISON	651	16,214	14,251	30,694	---	---	61,159	---	---	8,667	---	---	8,667	36,242	4,584	110,652	---	110,652
HOLLAND	431	10,902	13,925	40,872	---	2,031	67,730	---	---	---	---	---	---	---	---	67,730	---	67,730
IRVING	701	15,962	12,578	68,108	---	305	96,953	---	---	812	---	---	812	---	---	97,765	---	97,765
KANDIYOHI	671	6,232	24,260	36,058	---	2,310	68,860	---	---	---	---	---	---	12,235	1,774	82,869	---	82,869
LAKE ANDREW	937	16,434	10,011	63,639	---	437	90,521	---	---	39,388	---	---	39,388	---	---	129,909	---	129,909
LAKE ELIZABETH	291	8,234	6,362	28,470	---	---	43,066	---	---	---	---	---	---	---	---	43,066	---	43,066
LAKE LILLIAN	258	6,886	5,566	30,304	---	---	42,756	---	---	---	---	---	---	---	---	42,756	---	42,756
MAMRE	440	17,439	8,000	27,941	---	7	53,387	---	---	14,308	---	---	14,308	---	---	67,695	---	67,695
NEW LONDON	2,981	26,592	26,751	73,452	---	10,385	137,180	---	---	---	---	---	---	---	---	137,180	---	137,180
NORWAY LAKE	294	---	---	---	---	---	---	Failed to report in time for this publication					---	---	---	---	---	
ROSELAND	489	11,322	4,942	53,254	---	3,767	73,285	---	---	36,066	---	---	36,066	---	---	109,351	---	109,351
ROSEVILLE	505	15,714	14,038	53,281	---	---	83,033	---	---	29,472	---	---	29,472	---	---	112,505	---	112,505
ST. JOHNS	441	10,571	7,525	41,612	---	---	59,708	---	---	---	---	---	---	22,000	652	82,360	---	82,360
WHITEFIELD	511	2,311	1,972	40,497	---	7,686	52,466	---	---	---	---	---	---	---	---	52,466	---	52,466
WILLMAR	690	15,293	9,258	47,720	---	1,352	73,623	---	---	---	---	---	---	32,000	---	105,623	---	105,623
COUNTY TOTAL	16,851	288,997	268,541	995,416	---	40,975	1,593,929	---	4,294	414,919	---	---	419,213	112,477	14,464	2,140,083	51,415	2,191,498
KITTSON																		
ARVESON	104	3,901	762	15,827	---	1,361	21,851	---	---	---	---	---	---	---	---	21,851	---	21,851
CANNON	17	---	---	---	---	---	---	Failed to report in time for this publication					---	---	---	---	---	
CARIBOU	45	1,698	423	6,636	---	354	9,111	---	---	---	---	---	---	13,846	8,175	31,132	---	31,132
CLOW	31	5,982	2,885	31,968	---	1,000	41,835	---	---	---	---	---	---	---	---	41,835	---	41,835
DAVIS	54	3,340	---	43,062	---	1,378	47,780	---	---	---	---	---	---	---	---	47,780	---	47,780
DEERWOOD	158	3,344	2,571	25,774	---	2,161	33,850	---	---	13,462	---	---	13,462	---	---	47,312	---	47,312
GRANVILLE	96	6,684	1,000	22,976	---	7,429	38,089	---	---	4,455	---	---	4,455	---	---	42,544	---	42,544
HALLOCK	112	2,621	1,171	29,345	---	4,468	37,605	---	---	26,897	---	---	26,897	---	---	64,502	---	64,502
HAMPDEN	54	4,230	2,563	16,102	---	300	23,195	---	---	---	---	---	---	---	---	23,195	---	23,195

Table 4
Classification of Expenditures
For the Year Ended December 31, 1996

Name of Town	Pop.	Current Expenditures					Total Current Expenditures	Capital Outlay					Total Capital Outlay	Debt Service		Total Expenditures	Transfers Out	Total Expenditures and Transfers
		General Government	Fire Protection	Road and Bridge	Water and Sewer	All Other		General Government	Fire Protection	Road and Bridge	Water and Sewer	All Other		Principal Payments	Interest Payments			
KITTSON (continued)																		
HAZELTON	92	4,728	953	22,361	---	552	28,594	---	---	5,529	---	---	5,529	---	---	34,123	---	34,123
HILL	34	5,291	1,452	28,927	---	---	35,670	---	---	---	---	---	---	---	---	35,670	---	35,670
JUPITER	145	---	---	---	---	---	---	Failed to report in time for this publication					---	---	---	---	---	---
NORTH RED RIVER	22	862	1,245	26,822	---	1,442	30,371	---	---	39,827	---	---	39,827	---	---	70,198	---	70,198
NORWAY	70	5,025	1,266	36,475	---	474	43,240	---	---	---	---	---	---	---	---	43,240	---	43,240
PELAN	67	3,934	750	7,515	---	130	12,329	---	---	16,745	---	---	16,745	---	---	29,074	---	29,074
PERCY	65	4,878	420	10,747	---	844	16,889	---	---	---	---	---	---	---	---	16,889	---	16,889
POPPLETON	123	1,738	557	10,843	---	9,452	22,590	---	---	3,425	---	---	3,425	---	---	26,015	---	26,015
RICHARDVILLE	128	5,896	813	13,636	---	500	20,845	---	---	12,689	---	---	12,689	---	---	33,534	---	33,534
SKANE	65	5,909	3,200	25,555	---	---	34,664	---	---	9,174	---	---	9,174	15,000	489	59,327	---	59,327
SOUTH RED RIVER	13	5,948	1,318	15,285	---	2,652	25,203	---	---	---	---	---	---	---	---	25,203	---	25,203
SPRING BROOK	80	6,094	3,464	56,150	---	1,750	67,458	---	---	3,952	---	---	3,952	---	---	71,410	364	71,774
ST. JOSEPH	55	789	420	18,007	---	2,064	21,280	---	---	---	---	---	---	---	---	21,280	---	21,280
ST. VINCENT	117	9,058	1,500	38,177	---	850	49,585	---	---	---	---	---	---	---	---	49,585	---	49,585
SVEA	59	4,464	4,700	35,138	---	2,308	46,610	---	---	17,323	---	---	17,323	---	---	63,933	---	63,933
TEGNER	47	4,550	3,000	44,104	---	---	51,654	---	---	---	---	---	---	---	---	51,654	---	51,654
TEIEN	120	---	---	---	---	---	---	Failed to report in time for this publication					---	---	---	---	---	
THOMPSON	188	7,361	2,784	33,491	---	500	44,136	665	---	10,637	---	---	11,302	---	---	55,438	---	55,438
COUNTY TOTAL	2,161	108,325	39,217	614,923	---	41,969	804,434	665	---	164,115	---	---	164,780	28,846	8,664	1,006,724	364	1,007,088
LAC QUI PARLE																		
AGASSIZ	115	4,575	1,365	15,850	---	2,193	23,983	---	---	19,447	---	---	19,447	---	---	43,430	---	43,430
ARENA	173	9,148	1,480	30,312	---	---	40,940	---	---	---	---	---	---	---	---	40,940	---	40,940
AUGUSTA	139	3,140	1,200	11,047	---	2,160	17,547	---	---	1,210	---	---	1,210	---	---	18,757	---	18,757
BAXTER	222	11,531	2,147	33,764	---	3,964	51,406	1,322	5,192	11,514	---	---	18,028	---	---	69,434	---	69,434
CAMP RELEASE	267	5,622	5,777	19,814	---	1,269	32,482	---	---	---	---	---	---	---	---	32,482	---	32,482
CERRO GORDO	302	---	---	---	---	---	---	Failed to report in time for this publication					---	---	---	---	---	
FREELAND	146	10,037	2,737	14,110	---	---	26,884	---	---	---	---	---	---	---	---	26,884	---	26,884
GARFIELD	192	8,388	1,480	28,696	---	450	39,014	---	---	---	---	---	---	---	---	39,014	---	39,014
HAMLIN	211	7,551	6,053	29,433	---	714	43,751	---	---	---	---	---	---	---	---	43,751	---	43,751
HANTHO	129	2,965	1,767	10,887	---	---	15,619	---	---	---	---	---	---	10,863	4,315	30,797	---	30,797
LAC QUI PARLE	220	8,756	2,197	16,841	---	1,748	29,542	281	2,803	13,991	---	---	17,075	---	---	46,617	---	46,617
LAKE SHORE	259	15,712	2,382	43,646	---	---	61,740	---	---	---	---	---	---	---	---	61,740	---	61,740
MADISON	263	11,430	1,500	30,054	---	593	43,577	---	---	---	---	---	---	---	---	43,577	---	43,577
MANFRED	124	10,420	900	26,304	---	---	37,624	144	---	27,786	---	---	27,930	---	---	65,554	---	65,554
MAXWELL	211	14,173	2,017	29,658	---	450	46,298	---	5,606	1,425	---	---	7,031	---	---	53,329	---	53,329
MEHURIN	99	10,915	1,200	21,974	---	1,360	35,449	---	---	4,034	---	---	4,034	---	---	39,483	---	39,483
PERRY	137	5,779	2,099	12,851	---	2,678	23,407	---	---	6,582	---	---	6,582	---	---	29,989	---	29,989
PROVIDENCE	199	9,425	8,887	26,891	---	615	45,818	---	---	---	---	---	---	---	---	45,818	8,000	53,818
RIVERSIDE	386	---	---	---	---	---	---	Failed to report in time for this publication					---	---	---	---	---	
TEN MILE LAKE	199	7,494	1,800	37,279	---	263	46,836	---	---	---	---	---	---	---	---	46,836	---	46,836
WALTER	200	8,562	1,183	25,553	---	---	35,298	---	---	2,500	---	---	2,500	---	---	37,798	---	37,798
YELLOW BANK	189	7,566	1,481	23,521	---	1,194	33,762	---	---	17,771	---	---	17,771	---	---	51,533	---	51,533
COUNTY TOTAL	4,382	173,189	49,652	488,485	---	19,651	730,977	1,747	13,601	106,260	---	---	121,608	10,863	4,315	867,763	8,000	875,763
LAKE																		
BEAVER BAY	534	16,747	16,333	12,384	---	3,000	48,464	---	---	---	---	---	---	---	---	48,464	6,674	55,138
CRYSTAL BAY	455	19,548	27,831	22,152	---	23,238	92,769	---	---	1,713	---	---	1,713	---	---	94,482	1,565	96,047
FALL LAKE	494	34,720	12,349	55,930	---	100	103,099	3,027	---	15,505	---	---	18,532	2,000	---	123,631	900	124,531
SILVER CREEK	1,111	21,961	17,017	119,197	---	7,726	165,901	---	---	18,910	---	---	18,910	---	---	184,811	---	184,811
STONY RIVER	196	9,801	2,147	8,820	---	27,077	47,845	---	---	---	---	---	---	---	---	47,845	---	47,845
COUNTY TOTAL	2,790	102,777	75,677	218,483	---	61,141	458,078	3,027	---	36,128	---	---	39,155	2,000	---	499,233	9,139	508,372

Table 4
Classification of Expenditures
For the Year Ended December 31, 1996

Name of Town	Pop.	Current Expenditures					Total Current Expenditures	Capital Outlay					Total Capital Outlay	Debt Service		Total Expenditures	Transfers Out	Total Expenditures and Transfers
		General Government	Fire Protection	Road and Bridge	Water and Sewer	All Other		General Government	Fire Protection	Road and Bridge	Water and Sewer	All Other		Principal Payments	Interest Payments			
LE SUEUR																		
CLEVELAND	624	13,018	3,370	35,309	---	---	51,697	---	---	---	---	---	---	---	---	51,697	---	51,697
CORDOVA	548	13,461	21,682	32,739	---	3,042	70,924	---	---	1,829	---	---	1,829	---	---	72,753	---	72,753
DERRYNANE	627	6,938	9,762	20,783	---	5,361	42,844	---	---	---	---	---	---	---	---	42,844	---	42,844
ELYSIAN	912	17,090	16,656	53,375	---	---	87,121	---	---	4,450	---	---	4,450	---	---	91,571	---	91,571
KASOTA	1,456	34,635	13,391	84,791	---	---	132,817	---	---	24,668	---	---	24,668	34,650	7,495	199,630	6,068	205,698
KILKENNY	452	15,527	11,144	8,525	---	15,322	50,518	---	---	8,190	---	---	8,190	---	---	58,708	---	58,708
LANESBURGH	1,842	38,171	25,993	36,499	---	3,678	104,341	---	---	---	---	---	---	---	---	104,341	---	104,341
LEXINGTON	785							Failed to report in time for this publication										
MONTGOMERY	667	17,885	15,832	41,129	---	2,871	77,717	---	---	---	---	---	---	---	---	77,717	---	77,717
OTTAWA	334	9,975	10,089	12,341	---	2,062	34,467	---	---	---	---	---	---	---	---	34,467	---	34,467
SHARON	608	2,493	8,695	21,998	---	36,390	69,576	---	---	---	---	---	---	5,682	864	76,122	---	76,122
TYRONE	691	14,494	7,739	31,031	---	7,433	60,697	---	---	5,407	---	---	5,407	---	---	66,104	---	66,104
WASHINGTON	785	15,531	8,771	27,372	---	---	51,674	---	---	---	---	---	---	---	---	51,674	---	51,674
WATERVILLE	684	23,152	10,722	24,624	---	3,953	62,451	---	---	37,411	---	---	37,411	---	---	99,862	28,114	127,976
COUNTY TOTAL	11,015	222,370	163,846	430,516	---	80,112	896,844	---	---	81,955	---	---	81,955	40,332	8,359	1,027,490	34,182	1,061,672
LINCOLN																		
ALTA VISTA	248	7,739	2,886	20,405	---	299	31,329	---	---	2,304	---	---	2,304	---	---	33,633	---	33,633
ASH LAKE	216							Failed to report in time for this publication										
DIAMOND LAKE	209	7,803	1,034	14,619	---	---	23,456	---	---	1,153	---	---	1,153	---	---	24,609	---	24,609
DRAMMEN	163	4,962	695	28,263	---	4,646	38,566	---	---	5,000	---	---	5,000	---	---	43,566	---	43,566
HANSONVILLE	144	6,977	1,832	11,946	---	450	21,205	---	---	---	---	---	---	---	---	21,205	---	21,205
HENDRICKS	257	8,266	1,620	23,482	---	975	34,343	---	---	6,619	---	---	6,619	---	---	40,962	3,000	43,962
HOPE	327	12,016	4,588	22,522	---	---	39,126	---	---	4,810	---	---	4,810	---	---	43,936	---	43,936
LAKE BENTON	250	4,925	1,300	18,412	---	2,114	26,751	---	---	1,746	---	---	1,746	6,357	824	35,678	---	35,678
LAKE STAY	176	10,678	2,036	19,493	---	171	32,378	---	---	10,549	---	---	10,549	---	---	42,927	---	42,927
LIMESTONE	189	9,412	2,367	12,761	---	217	24,757	---	---	---	---	---	---	15,000	967	40,724	---	40,724
MARBLE	211	5,487	2,519	18,070	---	1,522	27,598	---	---	6,126	---	---	6,126	---	---	33,724	---	33,724
MARSHFIELD	233	12,541	3,170	18,318	---	1,293	35,322	---	---	5,155	---	---	5,155	---	---	40,477	---	40,477
ROYAL	260	6,790	3,655	23,733	---	47	34,225	---	---	2,338	---	---	2,338	---	---	36,563	---	36,563
SHAOKATAN	211	8,583	1,864	41,328	---	---	51,775	---	---	---	---	---	---	---	---	51,775	2,000	53,775
VERDI	222	9,693	1,077	16,612	---	500	27,882	---	---	47,961	---	---	47,961	---	---	75,843	---	75,843
COUNTY TOTAL	3,316	115,872	30,643	289,964	---	12,234	448,713	---	---	93,761	---	---	93,761	21,357	1,791	565,622	5,000	570,622
LYON																		
AMIRET	282	10,227	4,135	25,776	---	842	40,980	9,053	---	---	---	---	9,053	---	---	50,033	---	50,033
CLIFTON	289	8,628	4,100	20,921	---	238	33,887	---	---	---	---	---	---	---	---	33,887	9,000	42,887
COON CREEK	289	8,098	2,695	18,452	---	900	30,145	---	---	---	---	---	---	---	---	30,145	---	30,145
CUSTER	287	9,976	3,540	25,185	---	1,860	40,561	---	---	---	---	---	---	---	---	40,561	---	40,561
EIDSVOLD	221	8,133	2,594	26,263	---	859	37,849	---	---	12,419	---	---	12,419	---	---	50,268	---	50,268
FAIRVIEW	525	6,159	3,968	24,522	---	---	34,649	---	---	---	---	---	---	---	---	34,649	---	34,649
GRANDVIEW	363	4,435	4,200	23,407	---	645	32,687	---	---	---	---	---	---	---	---	32,687	---	32,687
ISLAND LAKE	248	4,866	2,790	13,010	---	476	21,142	---	---	---	---	---	---	---	---	21,142	---	21,142
LAKE MARSHALL	530	5,909	3,508	8,647	---	---	18,064	---	---	---	---	---	---	---	---	18,064	---	18,064
LUCAS	259	5,744	3,891	15,770	---	1,217	26,622	---	---	991	---	---	991	---	---	27,613	---	27,613
LYND	493	7,038	3,924	11,789	---	6,149	28,900	---	---	---	---	---	---	---	---	28,900	---	28,900
LYONS	221	1,764	2,772	18,645	---	4,997	28,178	---	---	---	---	---	---	---	---	28,178	---	28,178
MONROE	267	13,919	3,881	21,384	---	1,260	40,444	---	---	5,637	---	---	5,637	---	---	46,081	---	46,081
NORDLAND	278	8,872	2,808	21,356	---	881	33,917	---	---	---	---	---	---	---	---	33,917	---	33,917
ROCK LAKE	328							Failed to report in time for this publication										
SHELburnE	222	12,588	4,051	12,206	---	---	28,845	---	---	---	---	---	---	---	---	28,845	---	28,845
SODUS	276	4,338	4,280	16,847	---	210	25,675	---	---	---	---	---	---	---	---	25,675	---	25,675
STANLEY	300	1,300	4,940	9,524	---	905	16,669	---	---	4,688	---	---	4,688	---	---	21,357	---	21,357
VALLERS	292	2,491	6,871	13,876	---	3,539	26,777	---	---	---	---	---	---	---	---	26,777	---	26,777

Table 4
Classification of Expenditures
For the Year Ended December 31, 1996

Name of Town LYON (continued)	Pop.	Current Expenditures					Total Current Expenditures	Capital Outlay					Total Capital Outlay	Debt Service		Total Expenditures	Transfers Out	Total Expenditures and Transfers
		General Government	Fire Protection	Road and Bridge	Water and Sewer	All Other		General Government	Fire Protection	Road and Bridge	Water and Sewer	All Other		Principal Payments	Interest Payments			
WESTERHEIM	322	5,076	2,808	22,921	---	1,163	31,968	---	---	---	---	---	---	---	---	31,968	---	31,968
COUNTY TOTAL	6,292	129,561	71,756	350,501	---	26,141	577,959	9,053	---	23,735	---	---	32,788	---	---	610,747	9,000	619,747
MAHNOMEN																		
BEAULIEU	121							Failed to report in time for this publication										
BEJOU	115	5,066	1,199	25,935	---	842	33,042	---	---	6,600	---	---	6,600	---	---	39,642	---	39,642
CHIEF	159	4,363	1,589	14,186	---	---	20,138	---	---	---	---	---	---	---	---	20,138	---	20,138
CLOVER	130	2,946	250	4,288	---	1,245	8,729	---	---	---	---	---	---	---	8,729	---	8,729	
GREGORY	121							An incomplete report was filed. Disbursements were not shown in detail.										
HEIER	162							An incomplete report was filed. Disbursements were not shown in detail.										
ISLAND LAKE	250	10,385	4,086	23,789	---	1,210	39,470	---	---	2,528	---	---	2,528	---	---	41,998	---	41,998
LA GARDE	148	4,208	850	11,694	---	2,099	18,851	---	---	---	---	---	---	---	---	18,851	---	18,851
LAKE GROVE	191	4,938	2,633	16,563	---	1,000	25,134	---	---	---	---	---	---	---	---	25,134	---	25,134
MARSH CREEK	151	4,964	1,766	9,251	---	---	15,981	---	---	903	---	---	903	---	---	16,884	---	16,884
OAKLAND	232	3,804	3,827	12,567	---	100	20,298	---	---	---	---	---	---	---	---	20,298	---	20,298
PEMBINA	519	9,262	4,580	40,834	---	---	54,676	---	---	17,925	---	---	17,925	---	---	72,601	---	72,601
POPLE GROVE	141	10,175	2,633	29,762	---	99	42,669	---	---	---	---	---	---	---	---	42,669	10,000	52,669
ROSEDALE	164	3,519	1,123	16,893	---	4,939	26,474	---	---	---	---	---	---	---	---	26,474	---	26,474
TWIN LAKES	729	3,972	5,542	236	---	---	9,750	---	---	---	---	---	---	---	---	9,750	---	9,750
COUNTY TOTAL	3,333	67,602	30,078	205,998	---	11,534	315,212	---	---	27,956	---	---	27,956	---	---	343,168	10,000	353,168
MARSHALL																		
AGDAR	106	5,945	2,149	7,806	---	2,017	17,917	---	---	3,923	---	---	3,923	---	---	21,840	12,399	34,239
ALMA	115	5,567	1,191	33,284	---	12,061	52,103	---	19,644	---	---	---	19,644	---	---	71,747	---	71,747
AUGSBURG	100	8,263	2,158	36,982	---	172	47,575	---	---	1,400	---	---	1,400	---	---	48,975	---	48,975
BIG WOODS	117	23,480	8,028	7,649	---	---	39,157	---	---	4,911	---	---	4,911	---	---	44,068	---	44,068
BLOOMER	122	12,445	1,202	46,902	---	3,038	63,587	---	---	---	---	---	---	---	---	63,587	---	63,587
BOXVILLE	42	3,780	357	6,192	---	---	10,329	---	---	23,480	---	---	23,480	---	---	33,809	---	33,809
CEDAR	109	8,161	1,248	14,006	---	396	23,811	---	---	3,000	---	---	3,000	---	---	26,811	---	26,811
COMO	60	7,810	1,112	17,547	---	245	26,714	---	---	---	---	---	---	---	---	26,714	---	26,714
COMSTOCK	138	12,213	1,779	41,397	---	---	55,389	---	---	31,301	---	---	31,301	---	---	86,690	---	86,690
DONNELLY	33	2,127	3,315	39,297	---	---	44,739	---	---	3,609	---	---	3,609	---	---	48,348	---	48,348
EAGLE POINT	77	13,570	1,450	21,279	---	4,506	40,805	---	---	10,834	---	---	10,834	---	---	51,639	---	51,639
EAST PARK	12							An incomplete report was filed. Disbursements were not shown in detail.										
EAST VALLEY	52	3,921	954	8,134	---	3,704	16,713	---	---	6,634	---	---	6,634	---	---	23,347	---	23,347
ECKVOLL	135							Failed to report in time for this publication										
ESPELIE	49	4,516	1,983	30,597	---	---	37,096	5,700	---	---	---	---	5,700	---	---	42,796	---	42,796
EXCEL	276	10,109	5,378	32,603	---	---	48,090	---	---	13,470	---	---	13,470	---	---	61,560	---	61,560
FOLDAHL	111	8,317	14,805	6,054	---	1,788	30,964	---	---	16,429	---	---	16,429	---	---	47,393	---	47,393
FORK	25	5,297	667	13,799	---	1,514	21,277	---	---	15,392	---	---	15,392	10,000	141	46,810	---	46,810
GRAND PLAIN	72	5,265	1,837	16,171	---	2,094	25,367	---	---	4,105	---	---	4,105	---	---	29,472	---	29,472
HOLT	191	5,836	1,248	17,229	---	3,664	27,977	---	---	7,862	---	---	7,862	---	---	35,839	---	35,839
HUNTLY	79	3,827	1,248	4,917	---	315	10,307	---	---	---	---	---	---	---	---	10,307	---	10,307
LINCOLN	143	5,803	1,874	15,716	---	1,717	25,110	---	---	5,902	---	---	5,902	---	---	31,012	---	31,012
LINSELL	40	2,151	798	8,295	---	2,694	13,938	---	---	---	---	---	---	---	---	13,938	---	13,938
MARSH GROVE	141	7,657	1,120	24,008	---	4,815	37,600	---	---	40,360	---	---	40,360	---	---	77,960	---	77,960
MCCREA	276	7,765	1,779	41,706	---	8,702	59,952	---	---	---	---	---	---	---	---	59,952	---	59,952
MIDDLE RIVER	104	6,354	1,190	19,945	---	---	27,489	---	10,825	---	---	---	10,825	---	---	38,314	---	38,314
MOOSE RIVER	41	3,022	794	4,050	---	2,085	9,951	---	---	292	---	---	292	---	---	10,243	170	10,413
MOYLAN	131	8,599	2,588	44,866	---	1,713	57,766	---	---	---	---	---	---	---	---	57,766	---	57,766
NELSON PARK	195	9,009	2,448	12,249	---	4,986	28,692	---	---	---	---	---	---	---	---	28,692	---	28,692
NEW FOLDEN	202	14,502	1,290	27,506	---	51	43,349	---	---	---	---	---	---	---	---	43,349	---	43,349
NEW MAINE	214	11,581	1,110	31,099	---	1,559	45,349	---	---	---	---	---	---	---	---	45,349	---	45,349
NEW SOLUM	302	8,961	1,320	29,065	---	2,538	41,884	---	---	104	---	---	104	---	---	41,988	---	41,988

Table 4
 Classification of Expenditures
 For the Year Ended December 31, 1996

Name of Town	Pop.	Current Expenditures					Total Current Expenditures	Capital Outlay					Total Capital Outlay	Debt Service		Total Expenditures	Transfers Out	Total Expenditures and Transfers
		General Government	Fire Protection	Road and Bridge	Water and Sewer	All Other		General Government	Fire Protection	Road and Bridge	Water and Sewer	All Other		Principal Payments	Interest Payments			
MARSHALL (continued)																		
OAK PARK	186	8,619	3,091	2,067	---	3,427	17,204	---	---	24,077	---	---	24,077	---	---	41,281	---	41,281
PARKER	45	7,115	1,102	47,609	---	3,828	59,654	---	---	25,215	---	---	25,215	---	---	84,869	---	84,869
ROLLIS	141	4,261	2,423	18,954	3,004	1,860	30,502	---	---	---	---	---	---	---	---	30,502	10,000	40,502
SINNOTT	57	9,374	2,158	39,216	---	1,000	51,748	---	---	---	---	---	---	---	---	51,748	---	51,748
SPRUCE VALLEY	251	11,579	1,249	33,024	---	9,752	55,604	---	---	---	---	---	---	---	---	55,604	---	55,604
TAMARAC	135	4,994	9,152	34,818	---	4,544	53,508	204	---	7,072	---	---	7,276	---	---	60,784	---	60,784
THIEF LAKE	63	3,952	1,164	9,550	---	2,002	16,668	---	---	---	---	---	---	---	---	16,668	---	16,668
VALLEY	208	5,350	2,888	24,916	---	---	33,154	---	---	---	---	---	---	---	---	33,154	---	33,154
VEGA	127	6,938	1,652	41,884	---	5,458	55,932	---	---	650	---	---	650	---	---	56,582	---	56,582
VELDT	43									Failed to report in time for this publication								
VIKING	177	12,229	1,750	41,518	---	14,578	70,075	---	---	---	---	---	---	---	---	70,075	---	70,075
WANGER	98	2,483	12,075	43,250	---	3,868	61,676	---	---	---	---	---	---	---	---	61,676	---	61,676
WARRENTON	89	6,161	1,424	18,972	---	12,672	39,229	---	---	---	---	---	---	---	---	39,229	---	39,229
WEST VALLEY	143	10,007	1,120	27,818	---	4,495	43,440	---	---	7,802	---	---	7,802	---	---	51,242	---	51,242
WHITEFORD	45	4,245	742	11,302	---	2,801	19,090	---	---	---	---	---	---	---	---	19,090	---	19,090
WRIGHT	141	12,330	1,105	27,141	---	---	40,576	---	11,436	---	---	---	11,436	---	---	52,012	---	52,012
COUNTY TOTAL	5,759	345,490	111,515	1,082,389	3,004	136,659	1,679,057	5,904	41,905	257,824	---	---	305,633	10,000	141	1,994,831	22,569	2,017,400
MARTIN																		
CEDAR	264	12,528	2,160	38,759	---	---	53,447	---	---	---	---	---	---	---	---	53,447	---	53,447
CENTER CREEK	301	5,631	7,920	8,955	---	1,485	23,991	---	---	1,461	---	---	1,461	---	---	25,452	---	25,452
EAST CHAIN	364	3,469	5,400	22,280	---	10,296	41,445	---	---	60,000	---	---	60,000	---	---	101,445	---	101,445
ELM CREEK	208	9,225	3,240	31,804	---	---	44,269	---	---	4,131	---	---	4,131	---	---	48,400	---	48,400
FAIRMONT	282	3,567	5,005	26,302	---	13,475	48,349	---	---	365	---	---	365	11,497	67	60,278	---	60,278
FOX LAKE	317	8,252	2,930	29,691	---	---	40,873	---	---	---	---	---	---	---	---	40,873	---	40,873
FRASER	322	6,945	4,140	26,066	---	2,897	40,048	---	---	---	---	---	---	---	---	40,048	---	40,048
GALENA	275	11,042	1,200	19,186	---	173	31,601	---	---	2,000	---	---	2,000	20,000	591	54,192	---	54,192
JAY	284	7,142	4,080	32,044	---	---	43,266	---	---	13,800	---	---	13,800	---	---	57,066	---	57,066
LAKE BELT	252	9,991	6,000	34,282	---	253	50,526	---	---	5,973	---	---	5,973	---	---	56,499	---	56,499
LAKE FREMONT	258	20,997	9,640	17,197	---	2,855	50,689	---	---	65,883	---	---	65,883	---	---	116,572	103,900	220,472
MANYASKA	353	16,014	3,600	28,866	---	---	48,480	---	---	---	---	---	---	5,000	1,250	54,730	---	54,730
NASHVILLE	271	611	2,664	30,344	---	---	33,619	---	9,606	288	---	---	9,894	---	---	43,513	---	43,513
PLEASANT PRAIRIE	320	10,752	5,400	21,551	---	675	38,378	---	---	11,291	---	---	11,291	---	---	49,669	11,895	61,564
ROLLING GREEN	309	31,157	1,440	26,167	---	238	59,002	---	---	---	---	---	---	---	---	59,002	---	59,002
RUTLAND	452	8,729	5,400	20,325	---	160	34,614	---	---	---	---	---	---	---	---	34,614	---	34,614
SILVER LAKE	489	15,832	5,400	24,269	---	---	45,501	---	---	---	---	---	---	---	---	45,501	---	45,501
TENHASSEN	321	8,573	6,000	31,124	---	3,889	49,586	---	---	---	---	---	---	---	---	49,586	---	49,586
WAVERLY	278	9,227	2,025	35,823	---	32	47,107	---	6,815	---	---	---	6,815	---	---	53,922	---	53,922
WESTFORD	362	13,377	1,870	49,023	---	---	64,270	---	---	8,580	---	---	8,580	15,008	3,872	91,730	1,000	92,730
COUNTY TOTAL	6,282	213,061	85,514	554,058	---	36,428	889,061	---	16,421	173,772	---	---	190,193	51,505	5,780	1,136,539	116,795	1,253,334
MCLEOD																		
ACOMA	1,107	13,642	25,017	56,678	---	---	95,337	---	19,895	---	---	---	19,895	3,382	828	119,442	---	119,442
BERGEN	889	14,772	13,155	36,510	---	3,180	67,617	---	---	---	---	---	---	---	---	67,617	---	67,617
COLLINS	507	10,980	6,398	34,669	---	---	52,047	---	582	4,063	---	---	4,645	---	---	56,692	---	56,692
GLENCOE	607	13,939	8,074	17,069	---	---	39,082	---	13,024	6,248	---	---	19,272	---	---	58,354	---	58,354
HALE	975	11,376	6,500	61,016	---	1,500	80,392	---	---	---	---	---	---	---	---	80,392	---	80,392
HASSAN VALLEY	867	18,942	7,474	38,374	---	---	64,790	---	5,658	---	---	---	5,658	---	---	70,448	---	70,448
HELEN	901	11,594	14,754	48,691	---	4,168	79,207	---	---	---	---	---	---	18,371	1,407	98,985	---	98,985
HUTCHINSON	1,099	12,665	16,554	24,031	---	4,643	57,893	---	---	---	---	---	---	---	---	57,893	---	57,893
LYNN	763	37,247	---	34,427	---	2,719	74,393	---	---	---	---	---	---	---	---	74,393	---	74,393
PENN	394	12,488	6,480	25,329	---	---	44,297	943	3,750	32,806	---	---	37,499	---	---	81,796	2,000	83,796
RICH VALLEY	714	21,254	7,764	41,982	---	7,920	78,920	---	---	---	---	---	---	---	---	78,920	---	78,920
ROUND GROVE	353	10,566	7,026	19,863	---	6,192	43,647	11,890	---	---	---	---	11,890	---	---	55,537	7,100	62,637

Table 4
Classification of Expenditures
For the Year Ended December 31, 1996

Name of Town	Pop.	Current Expenditures					Total Current Expenditures	Capital Outlay					Total Capital Outlay	Debt Service		Total Expenditures	Transfers Out	Total Expenditures and Transfers
		General Government	Fire Protection	Road and Bridge	Water and Sewer	All Other		General Government	Fire Protection	Road and Bridge	Water and Sewer	All Other		Principal Payments	Interest Payments			
MCLEOD (continued)																		
SUMTER	524	4,284	6,445	40,098	---	---	50,827	---	---	---	---	---	---	---	---	50,827	---	50,827
WINSTED	1,137	11,755	21,045	55,093	---	847	88,740	---	---	---	---	---	---	---	---	88,740	---	88,740
COUNTY TOTAL	10,837	205,504	146,686	533,830	---	31,169	917,189	12,833	42,909	43,117	---	---	98,859	21,753	2,235	1,040,036	9,100	1,049,136
MEEKER																		
ACTON	442	6,594	2,652	29,127	---	6,660	45,033	---	---	2,036	---	---	2,036	---	---	47,069	---	47,069
CEDAR MILLS	518	10,808	6,731	55,512	---	---	73,051	---	---	53,092	---	---	53,092	---	---	126,143	---	126,143
COLLINWOOD	907	39,684	10,296	16,064	---	5,926	71,970	---	---	24,616	---	---	24,616	---	---	96,586	---	96,586
COSMOS	274	8,276	4,725	48,906	---	23	61,930	---	---	---	---	---	---	8,000	202	70,132	27,966	98,098
DANIELSON	333	6,428	3,581	34,840	---	2,836	47,685	---	---	---	---	2,600	2,600	---	---	50,285	---	50,285
DARWIN	728	13,117	12,153	89,605	---	---	114,875	2,864	---	---	---	---	2,864	50,000	21,475	189,214	---	189,214
DASSEL	1,117	12,940	13,068	45,896	---	---	71,904	---	---	18,738	---	---	18,738	30,000	16,466	137,108	---	137,108
ELLSWORTH	789	18,762	14,998	24,118	---	2,981	60,859	---	---	18,250	---	---	18,250	---	---	79,109	---	79,109
FOREST CITY	631	9,980	7,707	64,710	---	---	82,397	---	---	15,132	---	---	15,132	---	---	97,529	---	97,529
FOREST PRAIRIE	873	12,915	31,489	20,336	---	7,955	72,695	---	---	84,008	---	---	84,008	---	---	156,703	---	156,703
GREENLEAF	717	11,639	19,869	62,733	---	---	94,241	---	---	18,340	---	---	18,340	34,759	6,725	154,065	---	154,065
HARVEY	426	5,787	7,002	58,455	---	3,762	75,006	---	---	45,000	---	---	45,000	---	---	120,006	---	120,006
KINGSTON	1,117	20,477	12,883	64,620	---	7,376	105,356	---	---	58,604	---	---	58,604	20,607	8,337	192,904	90,067	282,971
LITCHFIELD	774	13,964	18,171	52,092	---	---	84,227	---	---	27,180	---	---	27,180	2,600	996	115,003	---	115,003
MANANNAH	630	11,981	14,729	156,599	---	11,471	194,780	---	---	---	---	---	---	---	---	194,780	9,204	203,984
SWEDE GROVE	420	10,355	1,362	25,318	---	4,670	41,705	---	---	---	---	---	---	---	---	41,705	---	41,705
UNION GROVE	637	10,314	13,401	35,263	---	---	58,978	---	---	71,429	---	---	71,429	---	---	130,407	---	130,407
COUNTY TOTAL	11,333	224,021	194,817	884,194	---	53,660	1,356,692	2,864	---	436,425	---	2,600	441,889	145,966	54,201	1,998,748	127,237	2,125,985
MILLE LACS																		
BOGUS BROOK	957	9,622	7,985	38,879	---	---	56,486	---	---	---	---	2,075	2,075	---	---	58,561	---	58,561
BORGHOLM	1,110	17,366	8,425	62,442	---	---	88,233	---	---	23,240	---	---	23,240	---	---	111,473	---	111,473
BRADBURY	169	3,040	2,209	9,140	---	---	14,389	---	---	---	---	---	---	---	---	14,389	---	14,389
DAILEY	206	2,638	2,739	8,907	---	744	15,028	---	---	---	---	---	---	---	---	15,028	---	15,028
EAST SIDE	639	18,751	11,426	26,865	---	---	57,042	---	---	34,020	---	6,604	40,624	---	---	97,666	---	97,666
GREENBUSH	1,069	21,553	6,820	32,637	---	---	61,010	---	---	78,576	---	---	78,576	---	---	139,586	---	139,586
HAYLAND	344	7,278	3,650	7,007	---	---	17,935	---	---	6,457	---	---	6,457	---	---	24,392	---	24,392
ISLE HARBOR	467	9,883	4,222	25,455	---	1,413	40,973	---	---	770	---	---	770	---	---	41,743	---	41,743
KATHIO	1,001	---	---	---	---	---	---	Failed to report in time for this publication					---	---	---	---	---	---
LEWIS	47	6,223	709	3,649	---	---	10,581	---	---	---	---	---	---	---	---	10,581	---	10,581
MILACA	1,114	9,206	8,988	24,823	---	---	43,017	---	---	8,280	---	---	8,280	---	---	51,297	---	51,297
MILO	1,088	10,028	6,362	64,427	---	1,578	82,395	7,306	---	8,060	---	---	15,366	---	---	97,761	---	97,761
MUDGETT	93	---	---	---	---	---	---	Failed to report in time for this publication					---	---	---	---	---	
ONAMIA	560	---	---	---	---	---	---	Failed to report in time for this publication					---	---	---	---	---	
PAGE	488	8,496	4,093	28,507	---	3,149	44,245	---	---	---	---	---	---	---	---	44,245	---	44,245
PRINCETON	1,751	36,763	12,240	29,662	---	22,971	101,636	---	---	25,923	---	---	25,923	12,078	9,566	149,203	12,240	161,443
SOUTH HARBOR	668	23,293	20,176	47,490	---	---	90,959	---	---	---	---	---	---	---	---	90,959	---	90,959
COUNTY TOTAL	11,771	184,140	100,044	409,890	---	29,855	723,929	7,306	---	185,326	---	8,679	201,311	12,078	9,566	946,884	12,240	959,124
MORRISON																		
AGRAM	479	4,132	4,158	29,898	---	1,463	39,651	---	---	---	---	---	---	---	---	39,651	---	39,651
BELLE PRAIRIE	1,672	49,383	20,287	56,412	---	1,563	127,645	15,736	---	---	---	---	15,736	---	---	143,381	---	143,381
BELLEVUE	931	22,001	15,378	12,672	---	---	50,051	---	2,500	16,578	---	---	19,078	---	---	69,129	858	69,987
BUCKMAN	767	7,623	5,723	25,288	---	4,980	43,614	---	---	10,930	---	---	10,930	---	---	54,544	---	54,544
BUH	603	11,014	3,211	36,067	---	2,009	52,301	725	---	3,589	---	---	4,314	---	---	56,615	---	56,615
CULDRUM	509	14,572	8,108	37,609	---	1,611	61,900	---	---	27,026	---	---	27,026	---	---	88,926	---	88,926
CUSHING	542	10,991	8,967	6,693	---	---	26,651	---	---	34,642	---	---	34,642	---	---	61,293	---	61,293
DARLING	636	---	---	---	---	---	---	An incomplete report was filed. Disbursements were not shown in detail.					---	---	---	---	---	
ELMDALE	877	9,430	9,205	23,890	---	89,527	132,052	---	---	13,277	---	---	13,277	---	---	145,329	---	145,329

Table 4
Classification of Expenditures
For the Year Ended December 31, 1996

Name of Town	Pop.	Current Expenditures					Total Current Expenditures	Capital Outlay					Total Capital Outlay	Debt Service		Total Expenditures	Transfers Out	Total Expenditures and Transfers
		General Government	Fire Protection	Road and Bridge	Water and Sewer	All Other		General Government	Fire Protection	Road and Bridge	Water and Sewer	All Other		Principal Payments	Interest Payments			
MORRISON (continued)																		
GRANITE	532	7,537	2,528	26,395	---	1,792	38,252	---	---	---	---	---	---	---	---	38,252	---	38,252
GREEN PRAIRIE	716	12,400	13,928	13,705	---	3,770	43,803	---	---	10,721	---	---	10,721	---	---	54,524	---	54,524
HILLMAN	175	Failed to report in time for this publication												---	---	---	---	
LAKIN	351	5,886	2,313	42,792	---	16	51,007	---	---	420	---	---	420	---	---	51,427	---	51,427
LEIGH	182	3,661	1,360	10,469	---	---	15,490	---	---	---	---	---	---	---	---	15,490	---	15,490
LITTLE FALLS	1,516	27,621	20,294	66,121	---	4,471	118,507	---	---	54,120	---	---	54,120	---	---	172,627	---	172,627
MORRILL	632	8,295	1,546	11,442	---	---	21,283	---	---	16,349	---	---	16,349	---	---	37,632	---	37,632
MOTLEY	189	1,843	2,199	1,396	---	2,078	7,516	---	---	6,000	---	---	6,000	---	---	13,516	3,770	17,286
MOUNT MORRIS	92	2,072	1,432	4,449	---	---	7,953	---	---	---	---	---	---	---	---	7,953	---	7,953
PARKER	466	9,697	6,889	17,529	---	---	34,115	---	---	34,353	---	---	34,353	---	---	68,468	---	68,468
PIERZ	660	6,197	4,897	26,795	---	1,069	38,958	---	---	1,437	---	---	1,437	---	---	40,395	---	40,395
PIKE CREEK	954	38,611	12,482	39,353	---	9,069	99,515	---	---	7,091	---	---	7,091	---	---	106,606	---	106,606
PLATTE	386	7,149	2,118	34,203	---	800	44,270	---	---	12,641	---	---	12,641	---	---	56,911	---	56,911
PULASKI	329	7,851	4,516	19,323	---	407	32,097	---	---	12,833	---	---	12,833	---	---	44,930	---	44,930
RAIL PRAIRIE	150	6,884	3,109	3,807	---	103	13,903	2,448	---	5,853	---	---	8,301	---	---	22,204	---	22,204
RICHARDSON	449	Failed to report in time for this publication												---	---	---	---	
RIPLEY	648	13,223	4,266	49,592	---	450	67,531	---	---	850	---	---	850	---	---	68,381	7,500	75,881
ROSING	119	4,922	1,465	3,706	---	---	10,093	---	---	---	---	---	---	---	---	10,093	---	10,093
SCANDIA VALLEY	937	Failed to report in time for this publication												---	---	---	---	
SWAN RIVER	798	9,080	12,902	15,269	---	111	37,362	---	---	11,636	---	---	11,636	---	---	48,998	---	48,998
SWANVILLE	520	8,445	8,172	25,429	---	1,000	43,046	---	---	8,691	---	339	9,030	---	---	52,076	---	52,076
TWO RIVERS	588	13,463	7,863	28,119	---	3,841	53,286	---	---	15,486	---	---	15,486	5,061	---	73,833	---	73,833
COUNTY TOTAL	18,405	323,983	189,316	668,423	---	130,130	1,311,852	18,909	2,500	304,523	---	339	326,271	5,061	---	1,643,184	12,128	1,655,312
MOWER																		
ADAMS	467	15,902	8,752	78,913	---	10,139	113,706	---	---	2,311	---	---	2,311	---	---	116,017	---	116,017
AUSTIN	1,690	31,482	37,299	32,542	---	---	101,323	---	---	50,000	---	---	50,000	---	---	151,323	---	151,323
BENNINGTON	179	7,802	5,313	47,848	---	4,294	65,257	---	---	---	---	---	---	---	---	65,257	972	66,229
CLAYTON	192	9,974	5,268	60,879	---	1,136	77,257	---	---	8,081	---	---	8,081	---	---	85,338	---	85,338
DEXTER	325	12,019	6,056	74,414	---	---	92,489	---	---	---	---	---	---	---	---	92,489	35,730	128,219
FRANKFORD	360	12,485	4,472	69,735	---	536	87,228	---	---	2,824	---	---	2,824	---	---	90,052	---	90,052
GRAND MEADOW	351	4,806	5,800	68,248	---	5,220	84,074	---	---	---	---	---	---	---	---	84,074	---	84,074
LANSING	1,282	20,330	30,518	57,006	---	---	107,854	11,888	---	72,991	---	---	84,879	---	---	192,733	---	192,733
LE ROY	404	12,680	7,500	68,850	---	3,406	92,436	---	---	---	---	---	---	---	---	92,436	---	92,436
LODI	264	15,395	4,726	65,110	---	2,881	88,112	---	---	---	---	---	---	---	---	88,112	---	88,112
LYLE	417	21,600	3,980	76,425	---	246	102,251	---	---	19,131	---	---	19,131	26,069	---	147,451	---	147,451
MARSHALL	385	11,435	3,701	77,311	---	2,709	95,156	---	---	---	---	---	---	---	---	95,156	---	95,156
NEVADA	386	17,676	3,066	41,240	---	29,545	91,527	---	---	---	---	---	---	24,835	5,269	121,631	---	121,631
PLEASANT VALLEY	301	11,056	4,845	33,159	---	549	49,609	---	894	16,940	---	---	17,834	---	---	67,443	---	67,443
RACINE	543	19,867	7,908	89,301	---	11,742	128,818	---	---	17,356	---	---	17,356	---	---	146,174	---	146,174
RED ROCK	762	19,347	7,624	55,164	---	---	82,135	---	---	---	---	---	---	13,718	1,206	97,059	---	97,059
SARGEANT	277	17,320	3,240	51,465	---	3,015	75,040	---	---	7,823	---	---	7,823	---	---	82,863	---	82,863
UDOLPHO	486	13,923	3,060	70,943	---	2,225	90,151	---	---	---	---	---	---	42,441	3,838	136,430	---	136,430
WALTHAM	394	6,871	4,078	65,507	---	7,934	84,390	---	---	---	---	350	350	---	---	84,740	---	84,740
WINDOM	588	16,710	1,824	68,590	---	256	87,380	---	---	2,568	---	---	2,568	---	---	89,948	---	89,948
COUNTY TOTAL	10,053	298,680	159,030	1,252,650	---	85,833	1,796,193	11,888	894	200,025	---	350	213,157	107,063	10,313	2,126,726	36,702	2,163,428
MURRAY																		
BELFAST	206	9,147	3,960	21,599	---	540	35,246	---	---	1,147	---	---	1,147	---	---	36,393	---	36,393
BONDIN	371	9,521	3,850	36,325	---	525	50,221	---	---	30,229	---	---	30,229	---	---	80,450	---	80,450
CAMERON	183	11,105	3,730	29,466	---	298	44,599	---	---	2,610	---	---	2,610	---	---	47,209	---	47,209
CHANARAMBIE	227	6,688	4,145	32,682	---	406	43,921	---	---	---	---	---	---	---	---	43,921	---	43,921
DES MOINES RIVER	209	10,989	3,300	27,003	---	861	42,153	---	---	---	---	---	---	---	---	42,153	---	42,153
DOVRAY	206	11,973	2,970	51,299	---	4,542	70,784	---	---	11,235	---	---	11,235	---	---	82,019	---	82,019

Table 4
 Classification of Expenditures
 For the Year Ended December 31, 1996

Name of Town	Pop.	Current Expenditures					Total Current Expenditures	Capital Outlay					Total Capital Outlay	Debt Service		Total Expenditures	Transfers Out	Total Expenditures and Transfers
		General Government	Fire Protection	Road and Bridge	Water and Sewer	All Other		General Government	Fire Protection	Road and Bridge	Water and Sewer	All Other		Principal Payments	Interest Payments			
MURRAY (continued)																		
ELLSBOROUGH	178	3,739	3,252	41,811	---	6,323	55,125	---	---	1,649	---	---	1,649	---	---	56,774	---	56,774
FENTON	229	8,561	3,890	16,973	---	104	29,528	---	---	---	---	---	---	---	---	29,528	---	29,528
HOLLY	181	12,497	3,904	18,024	---	1,300	35,725	---	---	6,289	---	---	6,289	---	---	42,014	---	42,014
IONA	261	7,393	3,317	32,013	---	187	42,910	---	---	---	---	---	---	---	---	42,910	11,461	54,371
LAKE SARAH	345	9,157	4,780	25,767	---	---	39,704	---	---	12,624	---	---	12,624	---	---	52,328	---	52,328
LEEDS	236	6,156	2,700	26,662	---	2,626	38,144	---	---	---	---	---	---	---	---	38,144	---	38,144
LIME LAKE	201	9,721	2,639	39,925	---	---	52,285	---	---	---	---	---	---	---	---	52,285	---	52,285
LOWVILLE	195									Failed to report in time for this publication								
MASON	306	11,133	---	35,838	---	6,167	53,138	4,851	---	7,393	---	---	12,244	---	---	65,382	---	65,382
MOULTON	253	5,362	3,897	18,854	---	616	28,729	---	---	28,058	---	---	28,058	---	---	56,787	---	56,787
MURRAY	213	11,960	3,420	25,181	---	5,975	46,536	---	---	---	---	---	---	52,700	1,364	100,600	---	100,600
SHETEK	275	11,031	3,765	50,406	---	1,760	66,962	250	---	18,713	---	---	18,963	---	---	85,925	1,000	86,925
SKANDIA	188	2,413	5,400	26,214	---	3,372	37,399	---	---	---	---	---	---	---	---	37,399	---	37,399
SLAYTON	377	7,070	3,910	36,142	---	301	47,423	---	---	13,017	---	---	13,017	1,000	---	61,440	---	61,440
COUNTY TOTAL	4,840	165,616	66,829	592,184	---	35,903	860,532	5,101	---	132,964	---	---	138,065	53,700	1,364	1,053,661	12,461	1,066,122
NICOLLET																		
BELGRADE	1,035	19,755	5,682	134,381	8,447	21,908	190,173	---	---	33,683	---	---	33,683	---	---	223,856	---	223,856
BERNADOTTE	339	8,387	3,060	19,655	---	1,083	32,185	---	---	---	---	---	---	---	---	32,185	---	32,185
BRIGHTON	188	7,440	2,333	16,547	---	2,782	29,102	---	1,118	---	---	---	1,118	---	---	30,220	---	30,220
COURTLAND	742	5,025	7,924	49,426	---	---	62,375	---	6,929	9,300	---	---	16,229	---	---	78,604	---	78,604
GRANBY	312	5,721	2,610	31,857	---	5,596	45,784	---	---	---	---	---	---	---	---	45,784	---	45,784
LAFAYETTE	777	21,149	6,048	89,629	---	3,589	120,415	---	---	17,804	---	---	17,804	---	---	138,219	---	138,219
LAKE PRAIRIE	728	11,122	31,457	47,281	---	3,058	92,918	374	---	---	---	---	374	---	---	93,292	70,840	164,132
NEW SWEDEN	364	5,496	3,329	27,581	---	339	36,745	---	---	5,523	---	---	5,523	---	---	42,268	2,000	44,268
NICOLLET	597	10,208	3,377	54,024	---	---	67,609	---	---	---	---	---	---	---	---	67,609	---	67,609
OSHAWA	491	12,256	7,546	21,973	---	1,395	43,170	---	---	27,115	---	---	27,115	---	---	70,285	---	70,285
RIDGELY	143	6,371	1,841	11,813	---	---	20,025	---	---	1,569	---	---	1,569	---	---	21,594	---	21,594
TRAVERSE	328	8,746	9,983	3,905	---	---	22,634	---	---	2,100	---	---	2,100	---	---	24,734	---	24,734
WEST NEWTON	544	13,472	4,058	31,256	---	1,504	50,290	1,100	16,960	5,776	---	---	23,836	---	---	74,126	---	74,126
COUNTY TOTAL	6,588	135,148	89,248	539,328	8,447	41,254	813,425	1,474	25,007	102,870	---	---	129,351	---	---	942,776	72,840	1,015,616
NOBLES																		
BIGELOW	404	11,296	5,050	8,522	---	9,277	34,145	---	---	97,943	---	---	97,943	---	---	132,088	---	132,088
BLOOM	242	5,341	6,222	23,686	---	1,797	37,046	---	---	---	---	---	---	---	---	37,046	---	37,046
DEWALD	346	11,546	3,420	27,851	---	400	43,217	---	---	---	---	---	---	---	---	43,217	---	43,217
ELK	307	8,034	2,733	42,579	---	595	53,941	---	---	11,345	---	---	11,345	---	---	65,286	---	65,286
GRAHAM LAKES	264	6,226	3,782	25,369	---	270	35,647	---	---	6,167	---	---	6,167	---	---	41,814	---	41,814
GRAND PRAIRIE	271	9,272	3,349	31,072	---	1,400	45,093	---	---	---	---	---	---	---	---	45,093	---	45,093
HERSEY	270	7,062	3,710	39,332	---	---	50,104	---	---	5,672	---	---	5,672	---	---	55,776	---	55,776
INDIAN LAKE	285	7,577	4,500	29,402	---	---	41,479	---	---	---	---	---	---	---	---	41,479	---	41,479
LARKIN	245	5,636	4,242	33,850	---	---	43,728	---	---	24,070	---	---	24,070	---	---	67,798	---	67,798
LEOTA	504	10,311	3,952	19,659	---	2,036	35,958	---	---	24,593	---	---	24,593	5,100	15	65,666	---	65,666
LISMORE	251	11,313	3,465	24,033	---	---	38,811	---	---	7,512	---	---	7,512	---	---	46,323	---	46,323
LITTLE ROCK	261	13,719	3,465	30,222	---	---	47,406	---	---	25,654	---	---	25,654	---	---	73,060	---	73,060
LORAIN	333	9,868	108	32,978	---	---	42,954	---	---	13,499	---	---	13,499	---	---	56,453	---	56,453
OLNEY	204	5,193	3,660	21,908	---	---	30,761	---	---	7,223	---	---	7,223	---	---	37,984	---	37,984
RANSOM	334	14,382	3,552	34,848	---	---	52,782	---	---	40,758	---	---	40,758	---	---	93,540	---	93,540
SEWARD	280	8,462	3,960	46,400	---	615	59,437	---	---	---	---	---	---	---	---	59,437	---	59,437
SUMMIT LAKE	401	17,524	4,413	51,996	---	4,501	78,434	---	---	---	---	---	---	---	---	78,434	---	78,434
WESTSIDE	297	11,734	3,600	30,587	---	---	45,921	---	---	42,517	---	---	42,517	---	---	88,438	---	88,438
WILMONT	265	8,438	4,033	15,120	---	---	27,591	---	---	10,291	---	---	10,291	9,134	3,173	50,189	---	50,189
WORTHINGTON	333	11,968	5,950	15,573	---	---	33,491	---	---	6,740	---	---	6,740	---	---	40,231	---	40,231
COUNTY TOTAL	6,097	194,902	77,166	584,987	---	20,891	877,946	---	---	323,984	---	---	323,984	14,234	3,188	1,219,352	---	1,219,352

Table 4
Classification of Expenditures
For the Year Ended December 31, 1996

Name of Town	Pop.	Current Expenditures					Total Current Expenditures	Capital Outlay					Total Capital Outlay	Debt Service		Total Expenditures	Transfers Out	Total Expenditures and Transfers	
		General Government	Fire Protection	Road and Bridge	Water and Sewer	All Other		General Government	Fire Protection	Road and Bridge	Water and Sewer	All Other		Principal Payments	Interest Payments				
NORMAN																			
ANTHONY	108	4,138	1,682	16,498	---	11,086	33,404	---	---	---	---	---	---	---	---	---	33,404	---	33,404
BEAR PARK	216	6,804	1,522	18,278	---	5,022	31,626	---	---	836	---	520	1,356	---	---	---	32,982	---	32,982
FLOM	242	10,389	2,500	27,981	---	6,944	47,814	---	---	---	---	---	---	---	---	---	47,814	---	47,814
FOSSUM	200	5,578	3,460	11,825	---	4,094	24,957	---	---	---	---	---	---	---	---	---	24,957	---	24,957
GOOD HOPE	68	5,828	1,600	14,699	---	1,995	24,122	---	---	---	---	270	270	2,000	15	---	26,407	8,269	34,676
GREEN MEADOW	143	5,809	2,003	5,396	---	2,217	15,425	---	---	---	---	863	863	---	---	---	16,288	2,500	18,788
HALSTAD	169	5,570	4,740	25,018	---	2,969	38,297	---	---	---	---	---	---	---	---	---	38,297	---	38,297
HEGNE	66	2,860	2,819	12,794	---	1,384	19,857	---	---	---	---	---	---	---	---	---	19,857	---	19,857
HENDRUM	156	7,631	3,000	23,124	---	5,547	39,302	---	---	---	---	---	---	---	---	---	39,302	---	39,302
HOME LAKE	189	9,530	2,500	26,661	---	239	38,930	---	---	878	---	---	878	---	---	---	39,808	---	39,808
LAKE IDA	177	---	---	---	---	---	---	Failed to report in time for this publication					---	---	---	---	---	---	---
LEE	163	5,069	2,000	11,234	---	10,849	29,152	---	---	---	---	---	---	---	---	---	29,152	---	29,152
LOCKHART	77	3,920	2,453	11,925	---	2,180	20,478	---	---	1,422	---	---	1,422	---	---	---	21,900	---	21,900
MARY	131	5,170	800	13,843	---	4,384	24,197	---	---	994	---	---	994	---	---	---	25,191	5,000	30,191
MCDONALDSVILLE	257	5,199	5,518	14,563	---	2,452	27,732	---	---	3,662	---	---	3,662	---	---	---	31,394	---	31,394
PLEASANT VIEW	131	---	---	---	---	---	---	Failed to report in time for this publication					---	---	---	---	---	---	---
ROCKWELL	99	5,240	1,528	16,402	---	2,057	25,227	---	---	---	---	---	---	---	---	---	25,227	---	25,227
SHELLY	150	6,421	2,200	17,318	---	2,349	28,288	---	---	---	---	---	---	---	---	---	28,288	---	28,288
SPRING CREEK	92	5,096	1,270	6,707	---	5,349	18,422	---	---	---	---	---	---	---	---	---	18,422	---	18,422
STRAND	141	1,988	1,442	9,350	---	3,705	16,485	---	---	290	---	---	290	---	1,428	---	18,203	---	18,203
SUNDAL	178	8,378	1,224	16,250	---	2,596	28,448	---	---	499	---	---	499	---	---	---	28,947	---	28,947
WAUKON	167	5,753	1,410	16,398	---	1,936	25,497	---	---	---	---	---	---	---	---	---	25,497	---	25,497
WILD RICE	374	5,762	4,470	20,085	---	6,630	36,947	---	---	---	---	---	---	---	---	---	36,947	---	36,947
WINCHESTER	68	---	---	---	---	---	---	Failed to report in time for this publication					---	---	---	---	---	---	---
COUNTY TOTAL	3,762	122,133	50,141	336,349	---	85,984	594,607	---	---	8,581	---	1,653	10,234	2,000	1,443	---	608,284	15,769	624,053
OLMSTED																			
CASCADE	3,195	41,503	73,085	144,797	---	---	259,385	---	---	81,309	---	---	81,309	---	---	---	340,694	---	340,694
DOVER	481	7,520	8,732	34,438	---	27,971	78,661	---	---	10,400	---	---	10,400	---	---	---	89,061	---	89,061
ELMIRA	361	10,592	13,668	46,610	---	---	70,870	---	---	30,415	---	---	30,415	---	---	---	101,285	---	101,285
EYOTA	533	13,103	10,938	55,462	---	---	79,503	---	---	---	---	---	---	---	---	---	79,503	---	79,503
FARMINGTON	572	---	---	---	---	---	---	Failed to report in time for this publication					---	---	---	---	---	---	
HAVERHILL	1,590	10,352	41,134	66,877	---	2,446	120,809	---	---	7,003	---	---	7,003	---	---	---	127,812	---	127,812
HIGH FOREST	948	19,896	24,419	56,200	---	4,744	105,259	---	---	---	---	---	---	---	---	---	105,259	---	105,259
KALMAR	1,316	12,979	16,903	115,401	---	6,554	151,837	---	---	39,745	---	---	39,745	12,487	2,487	---	206,556	---	206,556
MARION	6,305	36,828	106,142	160,333	---	---	303,303	---	---	118,100	---	---	118,100	---	---	---	421,403	---	421,403
NEW HAVEN	1,254	28,125	10,200	83,153	---	2,030	123,508	---	---	---	---	---	---	---	---	---	123,508	---	123,508
ORION	634	14,917	8,060	24,765	---	12,504	60,246	---	---	15,182	---	---	15,182	---	---	---	75,428	---	75,428
ORONOCO	2,092	16,830	20,162	55,027	---	542	92,561	---	---	2,186	---	---	2,186	42,880	2,566	---	140,193	8,000	148,193
PLEASANT GROVE	768	18,044	9,994	32,578	---	664	61,280	---	---	---	---	---	---	---	---	---	61,280	---	61,280
QUINCY	402	8,567	8,178	26,834	---	3,142	46,721	---	---	---	---	---	---	---	---	---	46,721	---	46,721
ROCHESTER	3,267	30,300	95,733	264,174	---	---	390,207	---	---	---	---	---	---	---	---	---	390,207	---	390,207
ROCK DELL	667	14,738	9,726	19,202	---	3,325	46,991	---	---	---	---	---	---	---	---	---	46,991	---	46,991
SALEM	1,081	16,261	11,650	57,236	---	31,559	116,706	---	---	---	---	14,974	14,974	---	---	---	131,680	---	131,680
VIOLA	619	11,763	10,679	52,055	---	8,249	82,746	---	---	---	---	---	---	---	---	---	82,746	---	82,746
COUNTY TOTAL	26,085	312,318	479,403	1,295,142	---	103,730	2,190,593	---	---	304,340	---	14,974	319,314	55,367	5,053	---	2,570,327	8,000	2,578,327
OTTER TAIL																			
AASTAD	240	11,149	549	18,036	---	23,585	53,319	---	---	12,048	---	---	12,048	---	---	---	65,367	---	65,367
AMOR	438	17,357	3,895	51,910	---	---	73,162	---	25,009	---	---	---	25,009	25,000	2,693	---	125,864	---	125,864
AURDAL	1,190	25,125	15,870	62,248	---	2,808	106,051	---	---	---	---	---	---	---	---	---	106,051	---	106,051
BLOWERS	324	4,542	2,517	32,894	---	1,300	41,253	5,254	---	5,540	---	---	10,794	---	---	---	52,047	---	52,047
BLUFFTON	435	8,330	3,500	32,351	---	1,333	45,514	976	---	---	---	---	976	---	---	---	46,490	5,000	51,490
BUSE	642	18,772	8,026	13,394	---	1,216	41,408	4,500	---	---	---	---	4,500	---	---	---	45,908	20,000	65,908

Table 4
Classification of Expenditures
For the Year Ended December 31, 1996

Name of Town	Pop.	Current Expenditures					Total Current Expenditures	Capital Outlay					Total Capital Outlay	Debt Service		Total Transfers Out	Total Expenditures and Transfers	
		General Government	Fire Protection	Road and Bridge	Water and Sewer	All Other		General Government	Fire Protection	Road and Bridge	Water and Sewer	All Other		Principal Payments	Interest Payments			Total Expenditures
OTTER TAIL (continued)																		
BUTLER	291	5,686	2,132	28,036	---	---	35,854	---	---	15,868	---	---	15,868	---	---	51,722	---	51,722
CANDOR	502	16,391	2,000	42,848	---	913	62,152	4,919	---	18,411	---	---	23,330	---	---	85,482	---	85,482
CARLISLE	233	6,918	1,100	7,994	---	794	16,806	---	1,000	---	---	---	1,000	---	---	17,806	---	17,806
CLITHERALL	441	11,585	9,215	54,751	---	---	75,551	---	17,212	---	---	---	17,212	---	---	92,763	---	92,763
COMPTON	776	16,007	7,360	38,729	---	---	62,096	---	---	2,492	---	---	2,492	---	---	64,588	---	64,588
CORLISS	436	14,744	7,669	28,180	---	386	50,979	---	---	---	---	---	---	---	---	50,979	---	50,979
DANE PRAIRIE	962	17,816	2,408	34,920	---	124	55,268	---	1,094	---	---	---	1,094	22,828	5,599	84,789	---	84,789
DEAD LAKE	406	15,371	3,275	28,977	---	3,651	51,274	---	---	---	---	---	---	---	---	51,274	22,375	73,649
DEER CREEK	353	8,169	4,596	20,499	---	1,567	34,831	---	---	---	---	---	---	---	---	34,831	---	34,831
DORA	594	14,609	4,555	41,385	---	8	60,557	---	---	4,039	---	---	4,039	---	---	64,596	---	64,596
DUNN	729	34,928	9,344	43,622	---	4,171	92,065	---	---	46,745	---	---	46,745	---	---	138,810	---	138,810
EAGLE LAKE	345	16,790	3,657	41,979	---	3,616	66,042	---	---	31,222	---	2,141	33,363	---	---	99,405	4,000	103,405
EASTERN	257	16,770	2,407	40,342	---	3,279	62,798	---	---	---	---	---	---	---	---	62,798	---	62,798
EDNA	807	16,978	4,800	46,859	---	1,648	70,285	---	---	108,924	---	---	108,924	10,034	2,967	192,210	---	192,210
EFFINGTON	318								Failed to report in time for this publication									
ELIZABETH	638	26,744	2,797	42,055	---	1,728	73,324	---	---	45,712	---	---	45,712	---	---	119,036	---	119,036
ELMO	335	14,839	3,386	34,206	---	---	52,431	---	---	---	---	---	---	---	---	52,431	---	52,431
ERHARDS GROVE	426	12,101	2,089	46,444	---	5,342	65,976	---	---	12,462	---	---	12,462	---	---	78,438	---	78,438
EVERTS	658	15,409	8,649	35,780	---	---	59,838	---	32,289	20,768	---	---	53,057	---	---	112,895	15,000	127,895
FERGUS FALLS	1,146	27,451	14,622	48,724	5,505	3,008	99,310	---	---	83,801	---	---	83,801	---	---	183,111	---	183,111
FOLDEN	272	10,533	1,632	28,324	---	909	41,398	---	---	9,128	---	---	9,128	---	---	50,526	---	50,526
FRIBERG	711	18,743	2,371	15,956	---	234	37,304	---	3,908	1,624	---	---	5,532	---	---	42,836	---	42,836
GIRARD	652	33,168	5,801	54,340	---	20,996	114,305	---	---	314,689	---	---	314,689	29,690	9,942	468,626	---	468,626
GORMAN	387	6,111	8,008	61,872	---	7,413	83,404	2,776	---	---	---	---	2,776	---	---	86,180	---	86,180
HENNING	383	8,193	1,000	32,109	---	7,190	48,492	---	---	---	---	---	---	---	---	48,492	---	48,492
HOBART	677								Failed to report in time for this publication									
HOMESTEAD	356	8,263	2,291	26,677	---	804	38,035	---	---	---	---	---	---	---	---	38,035	---	38,035
INMAN	272	11,997	5,075	25,473	---	2,618	45,163	---	---	---	---	---	---	---	---	45,163	---	45,163
LEAF LAKE	395	11,672	12,232	34,227	---	1,702	59,833	---	---	---	---	---	---	---	---	59,833	---	59,833
LEAF MOUNTAIN	306	15,002	3,900	19,246	---	1,250	39,398	---	---	---	---	---	---	---	---	39,398	---	39,398
LIDA	651	25,861	3,978	19,678	---	9,115	58,632	249	---	210,446	---	---	210,695	---	---	269,327	---	269,327
MAINE	626	22,479	4,707	34,819	---	2,082	64,087	---	---	---	---	---	---	5,000	852	69,939	---	69,939
MAPLEWOOD	290	15,352	1,437	17,024	---	6,852	40,665	---	---	---	---	---	---	---	---	40,665	---	40,665
NEWTON	705	12,218	5,526	42,474	---	891	61,109	---	---	405	---	---	405	---	---	61,514	---	61,514
NIDAROS	300								Failed to report in time for this publication									
NORWEGIAN GROVE	352	15,843	673	40,739	---	2,326	59,581	---	---	---	---	---	---	---	---	59,581	---	59,581
OAK VALLEY	388	10,097	5,368	31,987	---	---	47,452	---	---	---	---	---	---	---	---	47,452	---	47,452
ORWELL	164	6,324	4,744	40,964	---	848	52,880	---	---	---	---	---	---	---	---	52,880	---	52,880
OSCAR	205	6,374	2,403	16,211	---	3,712	28,700	---	---	6,731	---	---	6,731	---	---	35,431	---	35,431
OTTERTAIL	460	15,568	12,364	59,580	---	6,971	94,483	25,742	---	---	---	---	25,742	---	---	120,225	---	120,225
OTTO	469	4,917	4,780	16,953	---	7,397	34,047	---	---	7,110	---	---	7,110	---	---	41,157	---	41,157
PADDOCK	362								Failed to report in time for this publication									
PARKERS PRAIRIE	283	9,338	4,105	26,915	---	2,866	43,224	---	---	10,316	---	---	10,316	---	---	53,540	---	53,540
PELICAN	724	20,069	3,145	49,762	---	---	72,976	1,356	---	31,065	---	---	32,421	---	---	105,397	44,000	149,397
PERHAM	824								Failed to report in time for this publication									
PINE LAKE	567								Failed to report in time for this publication									
RUSH LAKE	899	29,173	14,430	54,486	---	1,475	99,564	---	---	70,450	---	---	70,450	---	---	170,014	---	170,014
SCAMBLER	496	16,302	4,820	47,738	---	4,198	73,058	1,184	---	---	---	---	1,184	---	---	74,242	---	74,242
STAR LAKE	372	19,769	3,275	33,890	---	---	56,934	---	---	---	---	---	---	---	---	56,934	---	56,934
ST. OLAF	357	17,074	3,027	26,727	---	---	46,828	---	---	22,992	---	---	22,992	5,400	1,600	76,820	---	76,820
SVERDRUP	640	14,009	4,708	61,131	---	---	79,848	---	---	---	---	---	---	12,141	1,750	93,739	---	93,739
TORDENSKJOLD	471	13,725	4,427	23,851	---	349	42,352	---	---	8,663	---	---	8,663	---	---	51,015	---	51,015
TRONDHJEM	175	8,311	2,369	22,312	---	852	33,844	---	---	17,761	---	---	17,761	---	---	51,605	---	51,605
TUMULI	410	15,026	2,296	16,961	---	---	34,283	---	---	28,683	---	---	28,683	3,500	1,050	67,516	---	67,516
WESTERN	153	8,930	1,800	44,911	---	3,011	58,652	---	10,000	---	---	---	10,000	---	---	68,652	---	68,652

Table 4
Classification of Expenditures
For the Year Ended December 31, 1996

Name of Town	Pop.	Current Expenditures					Total Current Expenditures	Capital Outlay					Total Capital Outlay	Debt Service		Total Expenditures	Transfers Out	Total Expenditures and Transfers
		General Government	Fire Protection	Road and Bridge	Water and Sewer	All Other		General Government	Fire Protection	Road and Bridge	Water and Sewer	All Other		Principal Payments	Interest Payments			
OTTER TAIL (continued)																		
WOODSIDE	302	10,622	3,051	32,029	---	2,660	48,362	450	---	---	---	---	450	---	---	48,812	---	48,812
COUNTY TOTAL	29,978	835,644	270,161	1,976,529	5,505	159,198	3,247,037	47,406	90,512	1,148,095	---	2,141	1,288,154	113,593	26,453	4,675,237	110,375	4,785,612
PENNINGTON																		
BLACK RIVER	77	2,530	1,361	5,241	---	191	9,323	---	---	---	---	---	---	---	---	9,323	---	9,323
BRAY	70							Failed to report in time for this publication										
CLOVER LEAF	86	3,216	2,244	8,975	---	---	14,435	---	---	---	---	---	---	---	---	14,435	---	14,435
DEER PARK	135	3,347	507	2,863	---	---	6,717	1,585	---	---	---	---	1,585	---	---	8,302	3,000	11,302
GOODRIDGE	62	1,264	1,878	2,160	---	---	5,302	---	---	600	---	---	600	---	---	5,902	---	5,902
HICKORY	101	3,107	741	7,460	---	---	11,308	---	---	---	---	---	---	---	---	11,308	---	11,308
HIGHLANDING	177	7,387	2,269	11,953	---	---	21,609	---	---	---	---	---	---	---	---	21,609	---	21,609
KRATKA	129	5,964	5,481	4,798	---	---	16,243	---	---	440	---	---	440	---	---	16,683	---	16,683
MAYFIELD	78	4,646	2,047	10,052	---	1,153	17,898	---	---	---	---	---	---	---	---	17,898	---	17,898
NORDEN	366	10,049	3,810	11,218	---	---	25,077	---	---	6,858	---	---	6,858	---	---	31,935	---	31,935
NORTH	681	11,767	6,846	24,892	---	76	43,581	---	---	10,426	---	---	10,426	---	---	54,007	---	54,007
NUMEDAL	114	11,674	1,067	7,194	---	---	19,935	---	---	1,860	---	---	1,860	---	---	21,795	---	21,795
POLK CENTRE	57	4,427	1,063	6,193	---	---	11,683	---	---	---	---	---	---	---	---	11,683	---	11,683
REINER	99	5,200	1,579	6,893	---	---	13,672	---	---	4,829	---	---	4,829	---	---	18,501	---	18,501
RIVER FALLS	228	7,666	2,418	7,147	---	---	17,231	---	---	---	---	---	---	---	---	17,231	---	17,231
ROCKSBURY	1,176	15,561	11,409	33,510	---	1,960	62,440	---	---	---	---	---	---	6,353	5,775	74,568	---	74,568
SANDERS	313	6,710	2,340	8,863	---	238	18,151	---	---	---	---	---	---	---	---	18,151	---	18,151
SILVERTON	199	6,260	2,880	7,517	---	---	16,657	---	---	---	---	---	---	---	---	16,657	5,805	22,462
SMILEY	456	6,504	4,448	16,248	---	---	27,200	---	---	---	---	---	---	---	---	27,200	---	27,200
STAR	173	2,182	1,569	13,461	---	175	17,387	---	---	2,102	---	---	2,102	---	---	19,489	164	19,653
WYANDOTTE	115	2,855	1,102	6,281	---	114	10,352	---	---	---	---	---	---	---	---	10,352	---	10,352
COUNTY TOTAL	4,892	122,316	57,059	202,919	---	3,907	386,201	1,585	---	27,115	---	---	28,700	6,353	5,775	427,029	8,969	435,998
PINE																		
ARLONE	309	6,204	4,494	8,394	---	---	19,092	---	---	7,315	---	---	7,315	---	---	26,407	---	26,407
ARNA	100	14,556	2,000	17,011	---	591	34,158	---	---	1,000	---	---	1,000	---	---	35,158	5,000	40,158
BARRY	558	7,913	9,653	8,459	---	---	26,025	---	---	---	---	---	---	---	---	26,025	---	26,025
BIRCH CREEK	233	9,147	4,502	15,715	---	---	29,364	---	---	---	---	---	---	---	---	29,364	---	29,364
BREMEN	171	8,817	3,504	18,300	---	154	30,775	---	---	6,229	---	---	6,229	---	---	37,004	25,000	62,004
BROOK PARK	423	9,917	4,000	27,840	---	---	41,757	---	---	2,942	---	---	2,942	---	---	44,699	11,707	56,406
BRUNO	144	6,615	2,157	3,097	---	---	11,869	---	---	---	---	---	---	---	---	11,869	---	11,869
CHENGWATANA	678	15,601	8,296	28,207	---	15,388	67,492	30,306	---	---	---	200	30,506	---	---	97,998	---	97,998
CLOVER	198	5,722	4,840	5,482	---	418	16,462	---	---	6,631	---	---	6,631	---	---	23,093	---	23,093
CROSBY	73	5,304	---	6,546	---	---	11,850	---	---	---	---	---	---	---	---	11,850	---	11,850
DANFORTH	68	4,175	1,605	2,775	---	455	9,010	---	---	---	---	---	---	---	---	9,010	---	9,010
DELL GROVE	649	12,963	8,883	13,042	---	4,015	38,903	---	---	14,799	---	---	14,799	---	---	53,702	---	53,702
FINLAYSON	417	9,976	4,884	22,327	---	---	37,187	---	---	36,488	---	---	36,488	---	---	73,675	---	73,675
FLEMING	111	4,679	1,351	11,760	---	---	17,790	---	---	500	---	---	500	---	---	18,290	---	18,290
HINCKLEY	725	39,627	8,815	113,162	---	---	161,604	---	---	17,950	---	---	17,950	---	---	179,554	---	179,554
KERRICK	308	6,100	5,000	10,746	---	---	21,846	---	---	2,430	---	---	2,430	---	---	24,276	---	24,276
KETTLE RIVER	390	32,465	5,443	21,916	---	---	59,824	---	---	42,055	---	---	42,055	---	---	101,879	---	101,879
MISSION CREEK	563	7,683	6,627	39,355	---	84	53,749	---	---	---	---	---	---	---	---	53,749	2,500	56,249
MUNCH	186	8,133	2,389	15,206	---	---	25,728	---	---	---	---	---	---	---	---	25,728	---	25,728
NEW DOSEY	57	14,238	2,000	13,331	---	393	29,962	---	---	---	---	---	---	---	---	29,962	5,000	34,962
NICKERSON	160	13,142	3,960	9,706	---	3,322	30,130	---	---	11,427	---	---	11,427	---	---	41,557	1,000	42,557
NORMAN	195	12,222	2,550	19,190	---	25,870	59,832	---	---	18,305	---	---	18,305	---	---	78,137	---	78,137
OGEMA	237	5,870	1,500	14,794	---	120	22,284	---	---	---	---	---	---	---	---	22,284	---	22,284
PARK	37	3,693	1,560	6,481	---	---	11,734	---	---	---	---	---	---	---	---	11,734	---	11,734
PARTRIDGE	528	25,025	3,525	30,318	---	---	58,868	---	---	4,942	---	---	4,942	---	---	63,810	---	63,810
PINE CITY	1,120	35,917	12,909	61,819	---	---	110,645	---	---	43,072	---	---	43,072	14,924	1,613	170,254	---	170,254

Table 4
Classification of Expenditures
For the Year Ended December 31, 1996

Name of Town	Pop.	Current Expenditures					Total Current Expenditures	Capital Outlay					Total Capital Outlay	Debt Service		Total Expenditures	Transfers Out	Total Expenditures and Transfers
		General Government	Fire Protection	Road and Bridge	Water and Sewer	All Other		General Government	Fire Protection	Road and Bridge	Water and Sewer	All Other		Principal Payments	Interest Payments			
PINE (continued)																		
PINE LAKE	546	19,342	8,773	44,842	---	---	72,957	---	---	4,395	---	---	4,395	---	---	77,352	---	77,352
POKEGAMA	2,127	76,367	23,048	32,628	---	24,695	156,738	---	---	---	2,110,217	---	2,110,217	40,913	3,304	2,311,172	---	2,311,172
ROYALTON	873	19,295	6,883	22,566	---	17,219	65,963	---	---	---	---	---	---	---	---	65,963	---	65,963
SANDSTONE	664	Failed to report in time for this publication																
STURGEON LAKE	412	11,018	3,994	24,358	---	11,626	50,996	---	---	7,700	---	---	7,700	---	---	58,696	---	58,696
WILMA	95	7,499	947	4,014	---	2,565	15,025	---	---	4,315	---	---	4,315	---	---	19,340	---	19,340
WINDEMERE	1,217	39,424	20,002	53,501	---	4,233	117,160	3,755	---	200,275	---	---	204,030	32,945	732	354,867	---	354,867
COUNTY TOTAL	14,572	498,649	180,094	726,888	---	111,148	1,516,779	34,061	---	432,770	2,110,217	200	2,577,248	88,782	5,649	4,188,458	50,207	4,238,665
PIPESTONE																		
AETNA	216	6,016	3,065	26,371	---	6,637	42,089	---	---	---	---	---	---	---	---	42,089	---	42,089
ALTONA	198	8,828	849	13,833	---	270	23,780	---	---	7,154	---	---	7,154	---	---	30,934	---	30,934
BURKE	297	9,539	3,644	19,271	---	---	32,454	---	---	---	---	---	---	---	---	32,454	---	32,454
EDEN	272	Failed to report in time for this publication																
ELMER	291	8,426	3,261	13,981	---	472	26,140	---	---	---	---	---	---	---	---	26,140	---	26,140
FOUNTAIN PRAIRIE	249	13,802	2,032	23,926	---	4,214	43,974	---	---	13,198	---	---	13,198	---	---	57,172	---	57,172
GRANGE	255	8,330	3,809	15,352	---	---	27,491	---	---	11,122	---	---	11,122	69	---	38,682	---	38,682
GRAY	253	8,551	3,735	28,375	---	---	40,661	---	---	---	---	---	---	---	---	40,661	---	40,661
OSBORNE	395	6,973	3,551	21,783	---	6,328	38,635	---	---	2,781	---	852	3,633	---	---	42,268	---	42,268
ROCK	206	7,364	2,530	16,733	---	750	27,377	---	---	3,930	---	---	3,930	---	---	31,307	---	31,307
SWEET	382	9,681	5,153	18,363	---	---	33,197	---	---	22,810	---	---	22,810	---	---	56,007	---	56,007
TROY	317	16,385	4,100	7,522	---	---	28,007	---	---	7,477	---	---	7,477	---	---	35,484	---	35,484
COUNTY TOTAL	3,331	103,895	35,729	205,510	---	18,671	363,805	---	---	68,472	---	852	69,324	69	---	433,198	---	433,198
POLK																		
ANDOVER	161	10,697	3,460	53,596	---	---	67,753	---	---	8,621	---	---	8,621	---	---	76,374	---	76,374
ANGUS	130	7,957	1,423	42,698	---	---	52,078	---	---	---	---	---	---	---	---	52,078	---	52,078
BADGER	140	6,195	2,639	41,765	---	---	50,599	---	---	5,363	---	---	5,363	---	---	55,962	---	55,962
BELGIUM	110	6,508	1,143	34,357	---	500	42,508	---	---	---	---	---	---	---	---	42,508	---	42,508
BRANDSVOLD	252	20,750	3,752	20,918	---	---	45,420	230	---	---	---	---	230	---	---	45,650	---	45,650
BRANDT	64	4,333	1,423	21,004	---	4,797	31,557	---	---	8,161	---	---	8,161	---	---	39,718	---	39,718
BRISLET	69	8,136	1,067	28,638	---	869	38,710	---	---	---	---	---	---	---	---	38,710	---	38,710
BYGLAND	305	8,702	1,175	24,717	---	---	34,594	---	---	8,696	---	---	8,696	---	---	43,290	---	43,290
CHESTER	72	8,908	2,816	15,050	---	1,635	28,409	---	---	---	---	---	---	---	---	28,409	---	28,409
COLUMBIA	411	10,137	2,526	37,156	---	768	50,587	---	303	12,340	---	---	12,643	---	---	63,230	---	63,230
CROOKSTON	476	20,600	2,463	37,498	---	---	60,561	---	---	---	---	---	---	---	2,374	62,935	---	62,935
EDEN	193	6,809	3,469	49,022	---	720	60,020	---	---	7,410	---	---	7,410	---	---	67,430	---	67,430
ESTHER	214	6,186	1,004	17,161	---	6,140	30,491	---	---	---	---	---	---	---	---	30,491	---	30,491
EUCLID	177	8,389	2,845	35,348	---	1,880	48,462	---	---	13,654	---	---	13,654	---	---	62,116	---	62,116
FAIRFAX	224	6,325	2,867	36,964	---	214	46,370	---	---	---	---	---	---	---	---	46,370	---	46,370
FANNY	124	6,389	2,764	44,678	---	1,828	55,659	---	---	---	---	---	---	---	---	55,659	---	55,659
FARLEY	50	6,812	1,067	21,165	---	377	29,421	---	---	36,839	---	---	36,839	---	---	66,260	---	66,260
FISHER	166	6,476	337	26,299	---	---	33,112	3,500	---	1,178	---	---	4,678	---	---	37,790	---	37,790
GARDEN	249	9,916	1,151	45,634	---	1,868	58,569	---	---	---	---	---	---	---	---	58,569	---	58,569
GARFIELD	413	7,649	1,646	44,983	---	1,425	55,703	---	---	---	---	---	---	---	---	55,703	---	55,703
GENTILLY	337	8,245	1,137	4,127	---	---	13,509	---	---	11,855	---	---	11,855	16,570	173	42,107	---	42,107
GODFREY	322	11,264	2,837	16,216	---	1,669	31,986	---	---	13,082	---	---	13,082	---	---	45,068	---	45,068
GRAND FORKS	223	5,858	---	12,782	---	---	18,640	---	---	---	---	---	---	---	---	18,640	---	18,640
GROVE PARK-TILDEN	301	13,222	6,038	39,382	---	497	59,139	---	---	23,236	---	---	23,236	---	---	82,375	411	82,786
GULLY	138	9,072	5,399	50,141	---	1,391	66,003	---	---	---	---	---	---	---	---	66,003	2,361	68,364
HAMMOND	60	4,491	2,398	59,027	---	67	65,983	---	---	4,231	---	---	4,231	2,195	---	72,409	---	72,409
HELGELAND	51	12,958	1,067	12,213	---	---	26,238	---	---	4,023	---	---	4,023	---	---	30,261	---	30,261
HIGDEM	106	14,855	---	33,560	---	---	48,415	---	---	---	---	---	---	---	---	48,415	---	48,415
HILL RIVER	200	5,138	2,716	28,015	---	4,540	40,409	---	1,097	---	---	892	1,989	15,000	---	57,398	---	57,398

Table 4
Classification of Expenditures
For the Year Ended December 31, 1996

Name of Town	Pop.	Current Expenditures					Total Current Expenditures	Capital Outlay					Total Capital Outlay	Debt Service		Total Expenditures	Transfers Out	Total Expenditures and Transfers
		General Government	Fire Protection	Road and Bridge	Water and Sewer	All Other		General Government	Fire Protection	Road and Bridge	Water and Sewer	All Other		Principal Payments	Interest Payments			
POLK (continued)																		
HUBBARD	101	9,448	2,500	25,458	---	3,115	40,521	---	---	---	---	---	---	---	---	40,521	---	40,521
HUNTSVILLE	523	15,759	2,154	54,290	---	275	72,478	2,814	---	---	---	2,814	---	---	---	75,292	---	75,292
JOHNSON	59	6,891	2,218	28,468	---	70	37,647	---	---	---	---	---	9,337	120	---	47,104	---	47,104
KERTSONVILLE	146	6,239	1,044	13,536	---	8	20,827	---	---	---	---	---	---	---	---	20,827	---	20,827
KEYSTONE	109	21,589	1,487	34,924	---	---	58,000	---	---	---	---	---	---	---	---	58,000	---	58,000
KING	192	6,699	2,917	32,437	---	500	42,553	---	---	6,635	---	6,635	6,000	632	---	55,820	---	55,820
KNUTE	432	13,320	6,889	33,700	---	205	54,114	---	---	---	---	---	---	---	---	54,114	---	54,114
LESSOR	220	5,539	2,717	24,775	---	3,871	36,902	---	---	---	---	---	---	---	---	36,902	---	36,902
LIBERTY	143	15,407	1,345	16,254	---	---	33,006	---	---	18,381	---	18,381	---	---	---	51,387	---	51,387
LOWELL	215									Failed to report in time for this publication								
NESBIT	120	7,273	1,478	38,325	---	---	47,076	---	---	1,079	---	1,079	---	---	---	48,155	---	48,155
NORTHLAND	198									Failed to report in time for this publication								
ONSTAD	107									Failed to report in time for this publication								
PARNELL	69	5,119	1,375	32,886	---	---	39,380	---	---	---	---	---	---	---	---	39,380	---	39,380
QUEEN	192	11,207	1,860	25,097	---	1,333	39,497	---	223	3,936	---	4,159	---	---	---	43,656	---	43,656
REIS	73	10,298	2,000	13,924	---	1,970	28,192	---	---	---	---	---	---	---	---	28,192	25,500	53,692
RHINEHART	136	5,222	203	13,450	---	---	18,875	---	---	---	---	---	---	---	---	18,875	---	18,875
ROOME	189	7,556	5,015	32,060	---	---	44,631	---	---	---	---	---	---	---	---	44,631	148,904	193,535
ROSEBUD	337	15,190	3,301	34,810	---	5,600	58,901	---	---	5,062	---	5,062	---	---	---	63,963	---	63,963
RUSSIA	41	6,434	2,004	23,939	---	3,507	35,884	---	---	---	---	---	---	---	---	35,884	---	35,884
SANDSVILLE	68	6,488	987	15,699	---	---	23,174	---	---	---	---	---	---	---	---	23,174	---	23,174
SCANDIA	85	6,470	2,000	25,876	---	---	34,346	---	---	---	---	---	---	---	---	34,346	---	34,346
SLETTEN	141	7,563	2,917	35,180	---	---	45,660	---	---	5,205	---	5,205	---	---	---	50,865	---	50,865
SULLIVAN	161	1,139	1,589	37,103	---	3,516	43,347	---	---	6,522	---	6,522	---	---	---	49,869	---	49,869
TABOR	158	11,022	1,424	22,355	---	21,340	56,141	---	---	---	---	---	---	---	---	56,141	---	56,141
TYNSID	68	3,198	1,600	8,923	---	---	13,721	---	---	---	---	500	500	---	---	14,221	---	14,221
VINELAND	131	5,069	1,500	18,793	---	5,679	31,041	---	---	20,316	---	20,316	---	---	---	51,357	---	51,357
WINGER	228	11,309	4,000	40,457	---	---	55,766	---	---	453	---	453	---	---	---	56,219	3,000	59,219
WOODSIDE	356	23,280	10,163	56,696	---	621	90,760	874	---	90,282	---	91,156	---	---	---	181,916	---	181,916
COUNTY TOTAL	10,736	507,705	129,316	1,673,529	---	82,795	2,393,345	7,418	1,623	316,560	---	1,392	326,993	49,102	3,299	2,772,739	180,176	2,952,915
POPE																		
BANGOR	229	6,397	3,556	33,176	---	---	43,129	---	---	1,831	---	1,831	15,000	357	---	60,317	---	60,317
BARSNES	152	4,623	3,102	14,267	---	1,126	23,118	---	---	---	---	---	---	---	---	23,118	---	23,118
BEN WADE	279	7,750	5,645	22,733	---	508	36,636	---	---	---	---	---	---	---	---	36,636	250	36,886
BLUE MOUNDS	216	8,647	4,761	16,853	---	922	31,183	400	---	---	---	400	---	---	---	31,583	1,000	32,583
CHIPPEWA FALLS	285	12,193	2,064	26,311	---	---	40,568	---	---	---	---	---	---	---	---	40,568	---	40,568
GILCHRIST	215	11,039	4,569	25,289	---	---	40,897	---	---	8,324	---	8,324	---	---	---	49,221	---	49,221
GLENWOOD	871	24,449	18,833	40,096	---	---	83,378	---	---	13,578	---	13,578	---	---	---	96,956	---	96,956
GROVE LAKE	255	9,641	3,138	27,788	---	4,687	45,254	---	---	18,812	---	18,812	---	---	---	64,066	---	64,066
HOFF	214	8,532	3,199	33,771	---	830	46,332	---	---	---	---	---	---	---	---	46,332	---	46,332
LAKE JOHANNA	178	8,846	2,810	19,805	---	---	31,461	---	---	---	---	---	---	---	---	31,461	---	31,461
LANGHEI	192									Failed to report in time for this publication								
LEVEN	552	13,247	4,817	44,660	---	---	62,724	---	---	15,327	---	15,327	---	---	---	78,051	---	78,051
MINNEWASKA	418	12,066	4,286	23,572	---	---	39,924	---	---	---	---	---	18,899	769	---	59,592	---	59,592
NEW PRAIRIE	223	17,987	3,189	30,977	---	2,344	54,497	---	---	26,144	---	26,144	---	---	---	80,641	1,128	81,769
NORA	232	7,724	4,737	26,310	---	1,758	40,529	---	---	---	---	---	---	---	---	40,529	---	40,529
RENO	331	10,567	4,221	19,928	---	490	35,206	---	---	2,572	---	2,572	---	---	---	37,778	---	37,778
ROLLING FORKS	174	9,274	1,961	19,157	---	450	30,842	---	---	49,603	---	49,603	---	---	---	80,445	---	80,445
WALDEN	220	10,670	3,677	22,057	---	1,810	38,214	---	---	6,221	---	6,221	---	---	---	44,435	---	44,435
WESTPORT	279	8,744	3,200	17,517	---	189	29,650	---	---	5,323	---	5,323	---	---	---	34,973	---	34,973
WHITE BEAR LAKE	470	5,601	6,838	18,285	---	21,958	52,682	---	---	9,610	---	9,610	---	---	---	62,292	---	62,292
COUNTY TOTAL	5,985	197,997	88,603	482,552	---	37,072	806,224	400	---	157,345	---	157,745	33,899	1,126	998,994	2,378	1,001,372	

Table 4
Classification of Expenditures
For the Year Ended December 31, 1996

Name of Town	Pop.	Current Expenditures					Total Current Expenditures	Capital Outlay					Total Capital Outlay	Debt Service		Total Expenditures	Transfers Out	Total Expenditures and Transfers
		General Government	Fire Protection	Road and Bridge	Water and Sewer	All Other		General Government	Fire Protection	Road and Bridge	Water and Sewer	All Other		Principal Payments	Interest Payments			
RAMSEY																		
WHITE BEAR	10,703	374,142	143,491	302,393	952,549	849,309	2,621,884	669,918	---	886,639	817,239	516,510	2,890,306	3,220,000	639,278	9,371,468	2,392,236	11,763,704
RED LAKE																		
BROWNS CREEK	64	3,591	1,115	3,800	---	---	8,506	---	---	---	---	---	---	---	---	8,506	---	8,506
EMARDVILLE	239	12,133	6,690	27,227	---	---	46,050	---	---	---	---	---	---	---	---	46,050	---	46,050
EQUALITY	111	3,957	5,015	7,600	---	14,704	31,276	---	---	---	---	---	---	---	---	31,276	---	31,276
GARNES	206	7,247	2,580	27,269	---	1,056	38,152	---	---	---	---	---	---	---	---	38,152	---	38,152
GERVAIS	262																	
LAKE PLEASANT	124	6,174	3,802	12,022	---	2,344	24,342	---	---	---	---	---	---	---	---	24,342	---	24,342
LAMBERT	176	15,480	1,601	32,482	---	---	49,563	---	---	---	---	---	---	---	---	49,563	---	49,563
LOUISVILLE	220	5,064	3,455	12,542	---	1,359	22,420	---	---	---	---	1,255	1,255	---	---	23,675	---	23,675
POPLAR RIVER	191	10,916	1,284	21,272	---	---	33,472	---	---	---	---	---	---	---	---	33,472	---	33,472
RED LAKE FALLS	235	7,062	4,038	15,513	2,372	---	28,985	---	---	---	---	---	---	---	---	28,985	---	28,985
RIVER	68	3,600	751	2,850	---	---	7,201	---	---	---	---	---	---	---	---	7,201	---	7,201
TERREBONNE	152	13,888	3,451	19,771	---	---	37,110	1,407	---	3,045	---	---	4,452	---	---	41,562	---	41,562
WYLLIE	67	3,861	962	4,924	---	1,019	10,766	---	---	---	---	---	---	---	---	10,766	---	10,766
COUNTY TOTAL	2,115	92,973	34,744	187,272	2,372	20,482	337,843	1,407	---	3,045	---	1,255	5,707	---	---	343,550	---	343,550
REDWOOD																		
BROOKVILLE	283	9,254	2,378	38,737	---	1,320	51,689	---	---	29,465	---	---	29,465	---	---	81,154	---	81,154
CHARLESTOWN	274	7,270	2,958	26,968	---	---	37,196	---	16,918	14,813	---	---	31,731	---	---	68,927	---	68,927
DELHI	319	10,130	3,840	82,244	---	---	96,214	---	---	2,507	---	---	2,507	---	---	98,721	---	98,721
GALES	159	7,172	4,956	17,375	---	5,078	34,581	---	---	---	---	---	---	---	---	34,581	---	34,581
GRANITE ROCK	246	7,351	3,654	31,851	---	2,895	45,751	---	---	---	---	---	---	---	---	45,751	---	45,751
HONNER	109	6,070	2,574	5,648	---	---	14,292	---	---	---	---	---	---	---	---	14,292	---	14,292
JOHNSONVILLE	182	7,011	3,479	11,390	---	11,824	33,704	---	---	---	---	---	---	---	---	33,704	---	33,704
KINTIRE	235	7,152	4,032	56,270	---	6,298	73,752	---	---	17,006	---	---	17,006	---	---	90,758	---	90,758
LAMBERTON	255	10,160	3,220	17,170	---	---	30,550	---	---	---	---	---	---	---	---	30,550	---	30,550
MORGAN	335	4,916	2,800	36,777	---	3,989	48,482	---	---	---	---	---	---	---	---	48,482	---	48,482
NEW AVON	270	13,016	4,872	31,873	---	---	49,761	---	---	---	---	---	---	---	---	49,761	---	49,761
NORTH HERO	226	6,169	2,780	41,394	---	8,774	59,117	---	612	71,568	---	612	72,792	10,000	---	141,909	---	141,909
PAXTON	583	9,867	4,572	15,625	---	1,947	32,011	---	250	10,343	---	---	10,593	5,000	25	47,629	---	47,629
REDWOOD FALLS	275	8,375	2,855	28,229	---	---	39,459	---	---	---	---	---	---	---	---	39,459	---	39,459
SHERIDAN	237	7,584	4,003	44,037	---	3,151	58,775	---	---	82,047	---	---	82,047	---	---	140,822	---	140,822
SHERMAN	262	8,824	2,300	22,522	---	---	33,646	---	---	6,690	---	---	6,690	---	---	40,336	---	40,336
SPRINGDALE	229																	
SUNDOWN	285	11,312	4,094	34,113	---	---	49,519	---	---	18,874	---	---	18,874	---	---	68,393	---	68,393
SWEDES FOREST	120	5,909	2,128	22,195	---	2,297	32,529	---	---	34,620	---	---	34,620	---	---	67,149	---	67,149
THREE LAKES	196	4,410	3,539	25,606	---	1,750	35,305	---	---	---	---	4,095	4,095	---	---	39,400	---	39,400
UNDERWOOD	223	7,501	3,015	38,102	---	---	48,618	---	---	4,397	---	---	4,397	---	---	53,015	---	53,015
VAIL	294	27,588	4,327	28,489	---	359	60,763	---	---	---	---	---	---	---	---	60,763	---	60,763
VESTA	214	7,756	2,880	27,943	---	176	38,755	---	---	---	---	---	---	---	---	38,755	---	38,755
WATERBURY	296	8,275	3,765	26,784	---	246	39,070	---	---	11,322	---	---	11,322	---	---	50,392	---	50,392
WESTLINE	231	12,576	3,850	16,130	---	---	32,556	---	225	6,395	---	---	6,620	---	---	39,176	---	39,176
WILLOW LAKE	290	7,268	3,158	27,234	---	1,460	39,120	---	400	9,164	---	---	9,564	---	---	48,684	---	48,684
COUNTY TOTAL	6,628	222,916	86,029	754,706	---	51,564	1,115,215	---	18,405	319,211	---	4,707	342,323	15,000	25	1,472,563	---	1,472,563
RENVILLE																		
BANDON	199	18,148	4,592	38,726	---	482	61,948	---	---	---	---	---	---	---	---	61,948	---	61,948
BEAVER FALLS	246	3,968	3,019	28,908	---	1,164	37,059	---	---	7,800	---	---	7,800	---	338	45,197	---	45,197
BIRCH COOLEY	261	10,694	4,500	36,089	---	5	51,288	---	---	1,005	---	---	1,005	---	---	52,293	---	52,293
BIRD ISLAND	249	4,942	4,140	40,712	---	82	49,876	---	---	---	---	---	---	---	---	49,876	---	49,876
BOON LAKE	373	8,156	6,638	30,890	---	198	45,882	---	1,910	5,464	---	---	7,374	7,000	314	60,570	---	60,570
BROOKFIELD	206	19,315	5,400	26,033	---	720	51,468	---	---	---	---	---	---	---	---	51,468	5,000	56,468

Table 4
Classification of Expenditures
For the Year Ended December 31, 1996

Name of Town	Pop.	Current Expenditures					Total Current Expenditures	Capital Outlay					Total Capital Outlay	Debt Service		Total Expenditures	Transfers Out	Total Expenditures and Transfers
		General Government	Fire Protection	Road and Bridge	Water and Sewer	All Other		General Government	Fire Protection	Road and Bridge	Water and Sewer	All Other		Principal Payments	Interest Payments			
RENVILLE (continued)																		
CAIRO	283	5,649	3,682	50,733	---	539	60,603	---	---	---	---	---	---	---	---	60,603	---	60,603
CAMP	211	13,456	3,401	24,357	---	2,534	43,748	---	---	13,707	---	---	13,707	---	---	57,455	---	57,455
CROOKS	203	7,856	2,550	38,557	---	742	49,705	522	22,277	---	---	---	22,799	---	---	72,504	---	72,504
EMMET	263	9,669	2,630	29,038	---	3,086	44,423	---	19,645	---	---	---	19,645	---	---	64,068	---	64,068
ERICSON	286	8,855	3,330	32,719	---	1,256	46,160	---	14,731	---	---	---	14,731	---	---	60,891	---	60,891
FLORA	223	7,306	2,692	25,637	---	500	36,135	---	10,067	2,206	---	---	12,273	---	---	48,408	---	48,408
HAWK CREEK	220	9,462	4,100	22,174	---	22,587	58,323	---	---	---	---	---	---	---	---	58,323	---	58,323
HECTOR	276	8,999	4,800	41,212	---	680	55,691	---	---	---	---	---	---	---	---	55,691	---	55,691
HENRYVILLE	243	7,981	5,675	45,238	---	4,662	63,556	---	---	624	---	---	624	---	---	64,180	---	64,180
KINGMAN	262	7,232	4,140	33,199	---	5,505	50,076	---	---	---	---	---	---	---	---	50,076	10,000	60,076
MARTINSBURG	228	8,148	4,903	39,491	---	400	52,942	---	---	---	---	---	---	5,000	10	57,952	---	57,952
MELVILLE	231	7,279	5,760	20,821	---	---	33,860	---	---	---	---	---	---	---	---	33,860	---	33,860
NORFOLK	250	4,049	2,280	45,656	---	4,384	56,369	---	---	---	---	---	---	---	---	56,369	---	56,369
OSCEOLA	221	8,377	5,760	42,382	---	2,674	59,193	---	---	---	---	---	---	5,000	2,238	66,431	---	66,431
PALMYRA	264	9,773	5,153	27,852	---	1,635	44,413	---	---	1,880	---	---	1,880	---	---	46,293	---	46,293
PRESTON LAKE	320	6,434	5,810	45,358	---	2,641	60,243	---	---	---	---	---	---	---	---	60,243	---	60,243
SACRED HEART	314	14,673	5,760	55,697	---	---	76,130	---	25,376	---	---	---	25,376	---	---	101,506	---	101,506
TROY	303	12,831	3,600	31,914	---	---	48,345	---	---	---	---	---	---	---	---	48,345	---	48,345
WANG	280	13,349	4,156	57,955	---	389	75,849	---	---	21,990	---	---	21,990	---	---	97,839	---	97,839
WELLINGTON	242	12,064	3,682	31,547	---	589	47,882	---	---	5,112	---	---	5,112	---	---	52,994	---	52,994
WINFIELD	285	9,963	3,600	33,563	---	725	47,851	---	---	---	---	---	---	---	---	47,851	---	47,851
COUNTY TOTAL	6,942	258,628	115,753	976,458	---	58,179	1,409,018	522	94,006	59,788	---	---	154,316	17,000	2,900	1,583,234	15,000	1,598,234
RICE																		
BRIDGEWATER	1,812	119,624	19,200	61,580	---	1,709	202,113	---	---	---	---	---	---	---	---	202,113	---	202,113
CANNON CITY	1,217	2,704	26,610	40,861	---	6,204	76,379	199	---	1,326	---	---	1,525	---	---	77,904	---	77,904
ERIN	773	8,462	13,800	35,971	---	3,650	61,883	---	---	---	---	---	---	---	---	61,883	---	61,883
FOREST	982	4,928	14,085	51,301	---	47,584	117,898	---	---	22,071	---	---	22,071	---	---	139,969	---	139,969
MORRISTOWN	686	An incomplete report was filed. Disbursements were not shown in detail.																
NORTHFIELD	846	19,813	8,750	98,112	---	842	127,517	---	---	71,388	---	---	71,388	15,000	974	214,879	---	214,879
RICHLAND	484	8,702	11,705	12,705	---	3,525	36,637	---	---	8,116	---	---	8,116	---	---	44,753	---	44,753
SHIELDSVILLE	1,080	34,337	10,925	50,094	---	---	95,356	---	---	---	---	---	---	---	---	95,356	---	95,356
WALCOTT	1,115	5,662	26,521	82,908	---	---	115,091	---	---	21,900	---	---	21,900	---	---	136,991	27,244	164,235
WARSAW	1,394	15,203	19,785	76,588	---	---	111,576	---	---	22,150	---	---	22,150	5,219	948	139,893	---	139,893
WEBSTER	1,733	29,558	24,128	118,816	---	6,573	179,075	---	---	7,954	---	---	7,954	15,000	---	202,029	---	202,029
WELLS	1,739	15,476	26,721	79,883	---	---	122,080	---	---	---	---	---	---	---	---	122,080	---	122,080
WHEATLAND	1,358	11,980	15,227	36,962	---	3,866	68,035	---	---	59,743	---	---	59,743	---	---	127,778	15,392	143,170
WHEELING	493	10,663	8,863	59,691	---	---	79,217	---	---	25,829	---	---	25,829	30,500	1,451	136,997	---	136,997
COUNTY TOTAL	15,712	287,112	226,320	805,472	---	73,953	1,392,857	199	---	240,477	---	---	240,676	65,719	3,373	1,702,625	42,636	1,745,261
ROCK																		
BATTLE PLAIN	223	5,442	3,422	21,243	---	---	30,107	---	---	1,977	---	---	1,977	---	---	32,084	---	32,084
BEAVER CREEK	443	14,249	8,160	8,563	---	29,947	60,919	---	---	55,134	---	---	55,134	41,000	2,063	159,116	---	159,116
CLINTON	346	Failed to report in time for this publication																
DENVER	216	6,978	3,425	32,355	---	---	42,758	---	---	---	---	---	---	---	---	42,758	---	42,758
KANARANZI	319	15,092	5,268	23,880	---	---	44,240	---	---	2,515	---	---	2,515	---	---	46,755	---	46,755
LUVERNE	470	9,786	8,368	45,769	---	---	63,923	---	---	---	---	---	---	---	---	63,923	---	63,923
MAGNOLIA	316	9,351	7,707	26,976	---	---	44,034	---	---	66,000	---	---	66,000	---	---	110,034	---	110,034
MARTIN	453	10,123	13,488	92,137	---	7,656	123,404	---	---	30,000	---	---	30,000	---	---	153,404	---	153,404
MOUND	267	7,637	6,330	29,935	---	1,349	45,251	---	---	---	---	---	---	---	---	45,251	---	45,251
ROSE DELL	233	27,421	4,821	25,427	---	---	57,669	---	---	---	---	---	---	---	---	57,669	---	57,669
SPRINGWATER	293	8,672	5,848	29,906	---	4,989	49,415	---	---	---	---	---	---	---	---	49,415	---	49,415
VIENNA	203	5,470	5,589	22,977	---	---	34,036	---	---	12,604	---	---	12,604	---	---	46,640	---	46,640
COUNTY TOTAL	3,782	120,221	72,426	359,168	---	43,941	595,756	---	---	168,230	---	---	168,230	41,000	2,063	807,049	---	807,049

Table 4
Classification of Expenditures
For the Year Ended December 31, 1996

Name of Town	Pop.	Current Expenditures					Total Current Expenditures	Capital Outlay					Total Capital Outlay	Debt Service		Total Expenditures	Transfers Out	Total Expenditures and Transfers	
		General Government	Fire Protection	Road and Bridge	Water and Sewer	All Other		General Government	Fire Protection	Road and Bridge	Water and Sewer	All Other		Principal Payments	Interest Payments				
ROSEAU																			
BARNETT	156	5,773	800	26,657	---	743	33,973	---	---	---	---	---	---	---	---	---	33,973	---	33,973
BARTO	126	3,707	591	27,117	---	---	31,415	591	---	---	---	380	971	---	---	---	32,386	---	32,386
BEAVER	93	5,165	600	2,553	---	---	8,318	---	---	805	---	---	805	---	---	---	9,123	---	9,123
CEDARBEND	276	Failed to report in time for this publication											---	---	---	---	---		
DEER	125	3,554	800	26,354	---	1,214	31,922	---	---	---	---	---	---	---	---	---	31,922	---	31,922
DEWEY	130	Failed to report in time for this publication											---	---	---	---	---		
DIETER	171	4,800	1,357	18,816	---	1,042	26,015	---	---	---	---	---	---	---	---	---	26,015	---	26,015
ENSTROM	537	7,176	950	11,980	---	---	20,106	---	---	---	---	---	---	---	---	---	20,106	---	20,106
FALUN	240	9,125	790	27,077	---	---	36,992	---	---	---	---	---	---	---	---	---	36,992	---	36,992
GOLDEN VALLEY	209	Failed to report in time for this publication											---	---	---	---	---		
GRIMSTAD	178	4,858	770	17,632	---	---	23,260	---	---	18,323	---	---	18,323	---	---	---	41,583	---	41,583
HEREIM	214	2,786	800	29,044	---	5,089	37,719	---	---	16,110	---	---	16,110	---	---	---	53,829	---	53,829
HUSS	111	5,530	800	24,860	---	1,063	32,253	---	---	---	---	---	---	---	---	---	32,253	---	32,253
JADIS	530	9,463	2,000	37,595	---	---	49,058	---	---	---	---	---	---	---	---	---	49,058	---	49,058
LAKE	2,010	39,041	17,656	53,607	---	251	110,555	---	---	50,989	---	---	50,989	---	50,850	---	212,394	150,000	362,394
LAONA	579	6,291	2,613	12,974	---	---	21,878	---	---	---	---	---	---	---	---	---	21,878	---	21,878
LIND	60	6,179	921	5,991	---	---	13,091	---	---	---	---	---	---	---	---	---	13,091	---	13,091
MALUNG	420	8,334	1,350	21,588	---	545	31,817	---	---	---	---	---	---	---	---	---	31,817	---	31,817
MICKINOCK	269	6,487	1,070	34,604	---	---	42,161	---	---	---	---	---	---	---	---	---	42,161	---	42,161
MOOSE	140	6,095	868	20,069	---	330	27,362	---	---	---	---	---	---	---	---	---	27,362	---	27,362
MORANVILLE	920	11,327	5,522	46,034	---	---	62,883	---	---	3,763	---	---	3,763	---	---	---	66,646	---	66,646
NERESON	105	3,629	1,509	15,116	---	---	20,254	---	---	6,077	---	---	6,077	---	---	---	26,331	---	26,331
PALMVILLE	49	2,631	600	11,089	---	806	15,126	---	---	---	---	---	---	---	---	---	15,126	---	15,126
POHLITZ	37	Failed to report in time for this publication											---	---	---	---	---		
POLONIA	50	4,624	800	19,252	---	252	24,928	---	---	13,849	---	---	13,849	---	---	---	38,777	---	38,777
POPLAR GROVE	109	4,410	378	7,500	---	3,382	15,670	---	---	1,342	---	---	1,342	---	---	---	17,012	---	17,012
REINE	102	3,354	600	8,478	---	---	12,432	---	---	---	---	---	---	---	---	---	12,432	---	12,432
ROSS	380	6,431	1,291	15,676	---	957	24,355	---	---	3,695	---	---	3,695	---	---	---	28,050	---	28,050
SKAGEN	245	8,326	1,002	13,450	---	990	23,768	---	---	6,018	---	2,312	8,330	---	---	---	32,098	---	32,098
SOLER	97	2,322	800	11,760	---	1,388	16,270	---	---	22,123	---	---	22,123	8,500	172	---	47,065	---	47,065
SPRUCE	627	5,305	1,500	11,781	---	---	18,586	---	---	---	---	---	---	---	---	---	18,586	---	18,586
STAFFORD	234	5,057	1,090	35,076	---	1,829	43,052	---	---	---	---	---	---	---	---	---	43,052	---	43,052
STOKES	240	4,204	1,009	20,890	---	---	26,103	---	---	4,370	---	---	4,370	---	---	---	30,473	---	30,473
COUNTY TOTAL	9,769	195,984	50,837	614,620	---	19,881	881,322	591	---	147,464	---	2,692	150,747	8,500	51,022	---	1,091,591	150,000	1,241,591
SCOTT																			
BELLE PLAINE	759	40,996	14,018	64,421	---	4,866	124,301	---	---	---	---	---	---	---	---	---	124,301	---	124,301
BLAKELEY	478	14,782	10,074	34,517	---	3,060	62,433	---	---	2,767	---	---	2,767	---	---	---	65,200	---	65,200
CEDAR LAKE	2,112	52,152	38,080	86,139	---	---	176,371	---	---	58,117	---	---	58,117	13,400	907	---	248,795	---	248,795
CREDIT RIVER	3,756	102,486	52,918	94,384	---	15,807	265,595	---	---	22,635	---	---	22,635	83,600	55,231	---	427,061	199,595	626,656
HELENA	1,284	38,192	42,714	41,446	---	3,321	125,673	---	---	---	---	---	---	100,000	18,660	---	244,333	---	244,333
JACKSON	1,471	Failed to report in time for this publication											---	---	---	---	---		
LOUISVILLE	1,035	27,865	13,262	33,224	---	600	74,951	---	---	---	---	---	---	---	---	---	74,951	---	74,951
NEW MARKET	2,573	25,585	65,605	168,634	---	13,041	272,865	---	226,600	21,476	---	---	248,076	---	---	---	520,941	---	520,941
SAND CREEK	1,596	19,786	31,795	75,845	---	130	127,556	---	---	13,302	368	---	13,670	---	---	---	141,226	---	141,226
SPRING LAKE	3,415	Failed to report in time for this publication											---	---	---	---	---		
ST. LAWRENCE	515	16,522	9,857	21,965	---	2,922	51,266	5,305	15,030	3,774	---	1,064	25,173	---	---	---	76,439	---	76,439
COUNTY TOTAL	18,994	338,366	278,323	620,575	---	43,747	1,281,011	5,305	254,932	109,137	---	1,064	370,438	197,000	74,798	---	1,923,247	199,595	2,122,842
SHERBURNE																			
BALDWIN	3,751	An incomplete report was filed. Disbursements were not shown in detail.											---	---	---	---	---		
BECKER	3,165	73,836	12,169	50,325	---	---	136,330	---	---	111,911	---	---	111,911	44,000	13,675	---	305,916	---	305,916
BIG LAKE	5,551	74,233	55,566	124,424	---	77,415	331,638	26,210	---	313,034	---	---	339,244	---	---	---	670,882	20,000	690,882
BLUE HILL	902	24,592	8,824	8,410	---	---	41,826	---	---	8,518	---	---	8,518	---	---	---	50,344	---	50,344

Table 4
Classification of Expenditures
For the Year Ended December 31, 1996

Name of Town	Pop.	Current Expenditures					Total Current Expenditures	Capital Outlay					Total Capital Outlay	Debt Service		Total Expenditures	Transfers Out	Total Expenditures and Transfers	
		General Government	Fire Protection	Road and Bridge	Water and Sewer	All Other		General Government	Fire Protection	Road and Bridge	Water and Sewer	All Other		Principal Payments	Interest Payments				
SHERBURNE (continued)																			
CLEAR LAKE	1,495	47,980	18,200	89,161	---	---	155,341	---	---	4,438	---	---	4,438	---	---	159,779	---	159,779	
HAVEN	2,192	145,022	18,700	51,650	---	---	215,372	---	---	---	---	---	---	---	---	215,372	---	215,372	
LIVONIA	3,270	35,303	44,299	40,975	---	---	120,577	---	---	57,755	---	---	57,755	---	---	178,332	---	178,332	
ORROCK	2,105	20,197	31,254	50,844	---	811	103,106	---	---	29,102	---	---	29,102	---	---	132,208	---	132,208	
PALMER	2,064	42,989	22,991	49,011	---	25,129	140,120	---	---	37,495	---	---	37,495	---	---	177,615	---	177,615	
SANTIAGO	1,105	23,198	3,060	82,622	---	---	108,880	---	---	---	---	---	---	---	---	108,880	---	108,880	
COUNTY TOTAL	25,600	487,350	215,063	547,422	---	103,355	1,353,190	26,210	---	562,253	---	---	588,463	44,000	13,675	1,999,328	20,000	2,019,328	
SIBLEY																			
ALFSBORG	372	7,539	3,620	26,307	---	4,962	42,428	---	---	---	---	---	---	---	---	42,428	---	42,428	
ARLINGTON	602	15,479	3,740	58,083	---	432	77,734	---	---	---	---	---	---	---	---	77,734	---	77,734	
BISMARCK	404	18,153	4,332	61,726	---	314	84,525	---	7,530	---	---	---	7,530	---	---	92,055	---	92,055	
CORNISH	327	14,937	4,230	31,129	---	---	50,296	2,676	5,648	3,776	---	---	12,100	---	---	62,396	---	62,396	
DRYDEN	433	15,182	3,125	49,655	---	658	68,620	---	---	---	---	---	---	---	---	68,620	---	68,620	
FAXON	485	8,351	8,468	10,966	---	2,700	30,485	---	---	14,879	---	---	14,879	---	---	45,364	---	45,364	
GRAFTON	286	10,679	6,610	64,592	---	---	81,881	---	2,002	14,047	---	---	16,049	---	1,611	99,541	---	99,541	
GREEN ISLE	640	12,899	11,619	43,192	---	3,640	71,350	---	---	---	---	---	---	1,000	350	72,700	---	72,700	
HENDERSON	585	12,072	11,198	53,322	---	2,154	78,746	---	33,092	24,426	---	---	57,518	---	---	136,264	---	136,264	
JESSENLAND	493	11,776	4,665	51,503	---	15,450	83,394	---	33,092	---	---	---	33,092	---	---	116,486	---	116,486	
KELSO	368	8,873	3,960	32,848	---	3,092	48,773	837	---	---	---	---	837	---	---	49,610	---	49,610	
MOLTKE	354	10,434	4,832	40,594	---	---	55,860	---	27,042	9,265	---	---	36,307	---	---	92,167	---	92,167	
NEW AUBURN	429	11,662	13,996	35,833	---	---	61,491	---	---	---	---	---	---	---	---	61,491	---	61,491	
SEVERANCE	365	29,878	16,045	32,872	---	2,756	81,551	---	---	5,718	---	---	5,718	---	---	87,269	---	87,269	
SIBLEY	353	11,782	2,520	27,122	---	6,249	47,673	---	---	---	---	---	---	---	---	47,673	---	47,673	
TRANSIT	332	---	---	---	---	---	---	Failed to report in time for this publication					---	---	---	---	---	---	
WASHINGTON LAKE	549	10,470	11,669	21,000	---	21,500	64,639	---	---	---	---	---	---	---	---	64,639	---	64,639	
COUNTY TOTAL	7,377	210,166	114,629	640,744	---	63,907	1,029,446	3,513	108,406	72,111	---	---	184,030	1,000	1,961	1,216,437	---	1,216,437	
STEARNS																			
ALBANY	961	---	---	---	---	---	---	Failed to report in time for this publication					---	---	---	---	---	---	---
ASHLEY	271	9,491	2,896	33,199	---	---	45,586	---	---	---	---	---	---	---	---	45,586	---	45,586	
AVON	2,131	36,113	33,815	88,956	---	2,323	161,207	---	---	93,776	---	---	93,776	---	---	254,983	---	254,983	
BROCKWAY	2,449	48,494	34,443	201,487	---	---	284,424	---	---	164,200	---	---	164,200	---	---	448,624	---	448,624	
COLLEGEVILLE	3,215	25,800	45,556	16,564	---	17,481	105,401	---	---	104,603	---	---	104,603	---	213	210,217	---	210,217	
CROW LAKE	382	8,266	25,520	10,359	---	11,265	55,410	---	---	---	---	---	---	---	---	55,410	5,339	60,749	
CROW RIVER	384	12,758	10,748	22,320	---	---	45,826	---	---	---	---	---	---	---	---	45,826	---	45,826	
EDEN LAKE	1,356	32,798	27,289	103,665	---	---	163,752	---	---	28,366	---	---	28,366	30,000	30,690	252,808	---	252,808	
FAIR HAVEN	1,229	28,715	27,188	62,179	---	5,657	123,739	---	---	43,009	---	---	43,009	---	---	166,748	---	166,748	
FARMING	851	18,124	15,112	35,268	---	---	68,504	---	---	149,563	---	---	149,563	---	---	218,067	---	218,067	
GETTY	419	8,635	6,669	32,567	---	---	47,871	---	---	8,372	---	---	8,372	---	---	56,243	---	56,243	
GROVE	638	8,389	7,221	45,248	---	13,137	73,995	---	---	---	---	---	---	---	---	73,995	---	73,995	
HOLDING	1,183	37,664	25,805	96,015	---	15,048	174,532	---	---	113,494	---	---	113,494	---	---	288,026	---	288,026	
KRAIN	908	14,842	14,231	63,697	---	---	92,770	---	---	27,860	---	---	27,860	---	---	120,630	---	120,630	
LAKE GEORGE	406	12,656	7,448	13,055	---	---	33,159	---	---	---	---	---	---	---	---	33,159	---	33,159	
LAKE HENRY	347	12,234	13,182	24,612	---	4,668	54,696	---	---	---	---	---	---	---	---	54,696	---	54,696	
LE SAUK	2,074	80,889	31,685	48,992	---	30,632	192,198	400	62,947	24,000	---	---	87,347	---	---	279,545	---	279,545	
LUXEMBURG	811	23,192	18,762	62,251	---	---	104,205	---	---	135,607	---	---	135,607	45,000	8,978	293,790	---	293,790	
LYNDEN	1,841	37,786	26,391	73,250	---	6,628	144,055	37,059	---	68,786	---	---	105,845	3,392	969	254,261	74,172	328,433	
MAINE PRAIRIE	1,648	25,305	26,522	83,076	---	4,733	139,636	---	---	37,989	---	---	37,989	---	---	177,625	---	177,625	
MELROSE	824	21,072	14,116	38,007	---	459	73,654	---	---	3,225	---	---	3,225	---	---	76,879	---	76,879	
MILLWOOD	935	26,945	22,881	73,421	---	---	123,247	---	---	69,286	---	---	69,286	38,838	2,695	234,066	---	234,066	
MUNSON	1,258	34,350	27,182	80,793	---	---	142,325	---	---	67,241	---	---	67,241	15,000	2,106	226,672	---	226,672	
NORTH FORK	290	13,200	7,229	34,933	---	---	55,362	---	---	9,592	---	---	9,592	---	---	64,954	---	64,954	
OAK	662	---	---	---	---	---	---	Failed to report in time for this publication					---	---	---	---	---	---	

Table 4
Classification of Expenditures
For the Year Ended December 31, 1996

Name of Town	Pop.	Current Expenditures					Total Current Expenditures	Capital Outlay					Total Capital Outlay	Debt Service		Total Expenditures	Transfers Out	Total Expenditures and Transfers
		General Government	Fire Protection	Road and Bridge	Water and Sewer	All Other		General Government	Fire Protection	Road and Bridge	Water and Sewer	All Other		Principal Payments	Interest Payments			
STEARNS (continued)																		
PAYNESVILLE	1,407	68,343	---	21,436	---	27,708	117,487	---	---	256,790	---	---	256,790	---	---	374,277	---	374,277
RAYMOND	247	8,326	4,915	27,527	---	312	41,080	---	---	---	---	---	---	---	---	41,080	---	41,080
ROCKVILLE	1,571	34,417	32,184	64,442	---	9,736	140,779	---	---	---	---	15,681	15,681	40,000	16,452	212,912	---	212,912
SAUK CENTRE	1,090	21,402	14,267	40,347	---	---	76,016	358	---	53,235	---	---	53,593	---	---	129,609	---	129,609
SPRING HILL	441	14,558	9,160	49,317	---	---	73,035	---	---	760	---	---	760	---	---	73,795	---	73,795
ST. AUGUSTA	3,069	89,534	56,532	233,447	---	156,428	535,941	662	---	32,093	---	25,877	58,632	---	---	594,573	15,500	610,073
ST. JOSEPH	2,781	60,686	87,306	163,792	---	10,237	322,021	184	---	31,641	---	---	31,825	---	---	353,846	---	353,846
ST. MARTIN	541	16,700	9,371	54,018	---	---	80,089	---	---	42,437	---	---	42,437	---	---	122,526	---	122,526
ST. WENDEL	2,282	38,220	46,972	38,059	---	---	123,251	---	---	122,344	---	---	122,344	---	---	245,595	---	245,595
WAKEFIELD	2,823	64,322	44,931	48,877	---	---	158,130	---	---	90,000	---	11,900	101,900	---	---	260,030	---	260,030
ZION	448	---	---	---	---	---	---	---	---	---	---	---	---	---	---	---	---	---
Failed to report in time for this publication																		
COUNTY TOTAL	44,173	994,226	777,529	2,085,176	---	316,452	4,173,383	38,663	62,947	1,778,269	---	53,458	1,933,337	172,230	62,103	6,341,053	95,011	6,436,064
STEELE																		
AURORA	700	8,600	5,594	41,000	---	11,887	67,081	---	---	---	---	---	---	---	---	67,081	---	67,081
BERLIN	505	21,391	2,997	37,143	---	2,125	63,656	---	---	---	---	---	---	---	---	63,656	---	63,656
BLOOMING PRAIRIE	573	5,700	2,933	43,926	---	700	53,259	1,641	1,641	31,433	---	---	34,715	---	---	87,974	---	87,974
CLINTON FALLS	535	10,935	7,011	28,181	---	---	46,127	---	---	---	---	---	---	---	---	46,127	---	46,127
DEERFIELD	573	7,588	500	36,683	---	5,711	50,482	---	---	---	---	---	---	---	---	50,482	---	50,482
HAVANA	654	13,911	8,788	41,060	---	---	63,759	---	---	---	---	---	---	---	---	63,759	---	63,759
LEMOND	526	9,017	935	83,396	---	3,911	97,259	---	---	---	---	---	---	---	---	97,259	---	97,259
MEDFORD	574	8,817	5,250	6,407	---	---	20,474	---	---	22,632	---	---	22,632	---	---	43,106	---	43,106
MERIDEN	696	17,471	---	36,612	---	20,642	74,725	---	---	---	---	---	---	---	---	74,725	---	74,725
MERTON	402	6,002	7,974	32,861	---	1,164	48,001	---	---	6,908	---	---	6,908	---	---	54,909	---	54,909
OWATONNA	943	34,825	---	54,560	---	---	89,385	---	---	---	---	---	---	---	---	89,385	---	89,385
SOMERSET	860	9,243	9,607	47,514	---	13,092	79,456	322	---	28,684	---	---	29,006	---	---	108,462	---	108,462
SUMMIT	505	10,070	2,490	44,599	---	---	57,159	---	---	9,097	---	---	9,097	---	---	66,256	---	66,256
COUNTY TOTAL	8,046	163,570	54,079	533,942	---	59,232	810,823	1,963	1,641	98,754	---	---	102,358	---	---	913,181	---	913,181
STEVENS																		
BAKER	150	3,900	2,000	16,000	---	---	21,900	---	---	1,400	---	---	1,400	---	---	23,300	---	23,300
DARNEN	306	4,422	7,049	10,592	---	316	22,379	---	---	---	---	---	---	---	---	22,379	---	22,379
DONNELLY	178	10,024	2,720	11,259	---	5,143	29,146	---	---	---	---	---	---	---	---	29,146	---	29,146
ELDORADO	121	5,402	2,000	28,033	---	264	35,699	---	---	4,187	---	---	4,187	---	27	39,913	---	39,913
EVERGLADE	116	5,907	2,000	16,152	---	1,247	25,306	---	---	---	---	---	---	---	---	25,306	3,000	28,306
FRAMNAS	325	6,556	5,049	16,089	---	1,370	29,064	---	---	2,794	---	---	2,794	---	---	31,858	---	31,858
HODGES	263	6,710	4,286	24,306	---	4,236	39,538	---	---	---	---	---	---	---	---	39,538	---	39,538
HORTON	220	1,550	5,067	25,146	---	14,113	45,876	---	---	15,328	---	---	15,328	---	---	61,204	---	61,204
MOORE	271	6,475	6,315	25,826	---	642	39,258	---	---	4,227	---	---	4,227	---	---	43,485	---	43,485
MORRIS	482	7,794	8,561	6,902	---	---	23,257	---	---	9,546	---	---	9,546	---	---	32,803	---	32,803
PEPPERSON	149	---	---	---	---	---	---	---	---	---	---	---	---	---	---	---	---	---
RENDSVILLE	188	14,819	2,720	11,696	---	---	29,235	---	---	---	---	---	---	---	---	29,235	52	29,287
SCOTT	150	---	---	---	---	---	---	---	---	---	---	---	---	---	---	---	---	---
STEVENS	103	2,400	2,000	34,067	---	---	38,467	---	---	---	---	---	---	---	---	38,467	---	38,467
SWAN LAKE	234	7,197	5,266	10,867	---	2,221	25,551	---	---	---	---	---	---	2,638	345	28,534	---	28,534
SYNNES	108	4,568	3,964	19,162	---	---	27,694	---	---	---	---	---	---	---	---	27,694	9,600	37,294
COUNTY TOTAL	3,364	87,724	58,997	256,097	---	29,552	432,370	---	---	37,482	---	---	37,482	2,638	372	472,862	12,652	485,514
ST. LOUIS																		
ALANGO	294	12,267	3,090	823	---	3,021	19,201	---	---	1,619	---	---	1,619	---	---	20,820	---	20,820
ALBORN	376	15,589	11,000	7,930	---	26,917	61,436	154,501	---	---	---	---	154,501	---	---	215,937	---	215,937
ALDEN	155	8,756	7,000	3,609	---	1,105	20,470	---	---	1,517	---	---	1,517	---	---	21,987	1,000	22,987
ANGORA	285	9,112	3,510	137	---	---	12,759	---	---	---	---	---	---	---	---	12,759	---	12,759
ARROWHEAD	163	13,920	12,084	5,880	---	---	31,884	2,072	1,459	2,066	---	---	5,597	---	---	37,481	4,231	41,712

Table 4
Classification of Expenditures
For the Year Ended December 31, 1996

Name of Town	Pop.	Current Expenditures					Total Current Expenditures	Capital Outlay					Total Capital Outlay	Debt Service		Total Expenditures	Transfers Out	Total Expenditures and Transfers	
		General Government	Fire Protection	Road and Bridge	Water and Sewer	All Other		General Government	Fire Protection	Road and Bridge	Water and Sewer	All Other		Principal Payments	Interest Payments				
ST. LOUIS (continued)																			
AULT	79	12,052	2,250	780	---	---	15,082	---	---	---	---	---	---	---	---	---	15,082	---	15,082
BALKAN	845	263,843	21,479	249,451	---	60,360	595,133	80,174	---	2,394	---	---	82,568	---	---	677,701	92,028	769,729	
BASSETT	39	19,032	2,250	2,369	---	246	23,897	---	---	---	---	---	---	---	---	23,897	---	23,897	
BEATTY	396	26,388	4,220	36,117	---	2,448	69,173	---	---	---	---	---	---	---	---	69,173	---	69,173	
BIWABIK	897	48,470	19,186	148,114	---	80,994	296,764	2,364	7,602	135,157	---	18,550	163,673	---	---	460,437	459,079	919,516	
BREITUNG	605	119,315	34,978	50,876	---	134,285	339,454	---	3,263	13,263	---	40,662	57,188	5,000	5,986	407,628	---	407,628	
BREVATOR	1,121	27,616	25,472	17,892	---	6,648	77,628	---	---	---	---	6,066	6,066	---	---	83,694	---	83,694	
CANOSIA	1,838	101,738	17,550	44,327	---	65,741	229,356	---	---	---	---	---	---	---	---	229,356	---	229,356	
CEDAR VALLEY	209	12,594	6,836	10,397	---	1,282	31,109	---	---	---	---	---	---	---	---	31,109	---	31,109	
CHERRY	924	21,151	16,595	---	---	2,462	40,208	1,477	---	---	---	3,013	4,490	---	---	44,698	---	44,698	
CLINTON	1,063	29,909	24,344	3,155	---	2,849	60,257	18,170	---	---	---	---	---	---	---	78,427	8,577	87,004	
COLVIN	380	24,430	23,954	2,052	---	20,332	70,768	---	---	---	---	---	---	---	---	70,768	3,000	73,768	
COTTON	441	44,730	33,936	24,627	---	27,452	130,745	704	6,000	---	---	2,002	8,706	---	---	139,451	---	139,451	
CULVER	262	10,042	9,196	1,700	---	4,043	24,981	---	---	450	---	---	450	---	---	25,431	---	25,431	
DULUTH	1,646	41,570	40,917	54,135	---	46,436	183,058	---	---	---	---	---	---	---	---	183,058	---	183,058	
EAGLES NEST	108	27,740	12,151	1,621	---	1,195	42,707	2,280	1,503	---	---	---	3,783	---	---	46,490	---	46,490	
ELLSBURG	140	40,336	31,872	6,591	---	185	78,984	---	4,878	---	---	---	4,878	7,491	1,973	93,326	---	93,326	
ELMER	171	4,665	8,177	---	---	675	13,517	---	---	---	---	---	---	---	---	13,517	---	13,517	
EMBARRASS	801	172,635	17,216	8,191	---	21,178	219,220	---	---	---	---	3,677	3,677	---	---	222,897	6,000	228,897	
FAIRBANKS	68	9,033	2,250	9,744	---	299	21,326	---	---	---	---	---	---	---	---	21,326	---	21,326	
FAYAL	2,021	108,224	46,262	82,372	10,627	37,908	285,393	5,992	5,699	144,514	---	1,686	157,891	13,910	521	457,715	---	457,715	
FIELD	439	9,778	4,321	436	---	1,398	15,933	---	---	---	---	---	---	---	---	15,933	22,900	38,833	
FINE LAKES	143	20,334	---	16,675	---	3,782	40,791	29,323	---	---	---	5,432	34,755	---	---	75,546	---	75,546	
FLOODWOOD	332	11,353	11,460	2,902	---	950	26,665	---	---	---	---	---	---	---	---	26,665	20,004	46,669	
FREDENBERG	897	24,385	33,764	57,355	---	20,653	136,157	5,913	4,140	---	---	---	10,053	---	---	146,210	---	146,210	
FRENCH	508	41,904	14,301	11,708	---	11,256	79,169	8,200	13,912	29,874	---	---	51,986	---	---	131,155	---	131,155	
GNESEN	1,250	37,783	31,200	26,028	---	24,882	119,893	3,660	---	1,249	---	10,000	14,909	---	---	134,802	---	134,802	
GRAND LAKE	2,509	54,981	42,086	47,694	---	7,809	152,570	---	---	---	---	40,863	40,863	---	---	193,433	44,336	237,769	
GREAT SCOTT	400	103,756	6,173	11,933	---	31,526	153,388	---	---	4,310	---	1,500	5,810	---	---	159,198	---	159,198	
GREENWOOD	583	99,876	44,736	412	---	115,738	260,762	4,030	41,383	---	---	5,000	50,413	11,357	4,643	327,175	6,815	333,990	
HALDEN	134	13,795	6,815	2,041	---	58	22,709	457	---	680	---	---	1,137	---	---	23,846	---	23,846	
INDUSTRIAL	645	28,857	34,675	18,006	---	19,180	100,718	---	---	---	---	---	---	---	---	100,718	5,659	106,377	
KELSEY	167	---	---	---	---	---	---	Failed to report in time for this publication					---	---	---	---	---	---	---
KUGLER	189	14,550	4,343	1,978	---	6,693	27,564	---	---	---	---	---	---	---	---	27,564	---	27,564	
LAKEWOOD	1,918	68,679	29,800	27,103	---	52,806	178,388	---	---	2,782	---	---	2,782	10,000	7,023	198,193	13,120	211,313	
LAVELL	361	13,375	14,882	10,204	---	300	38,761	3,000	---	---	---	---	3,000	---	---	41,761	---	41,761	
LEIDING	414	22,505	15,859	10,682	---	8,410	57,456	---	---	---	---	500	500	---	---	57,956	---	57,956	
LINDEN GROVE	139	10,244	---	12	---	---	10,256	---	---	---	---	---	---	---	---	10,256	10,000	20,256	
MCDAVITT	489	76,842	22,301	14,935	---	5,562	119,640	14,018	---	---	---	---	14,018	---	---	133,658	45,000	178,658	
MEADOWLANDS	280	10,977	8,000	4,428	---	626	24,031	---	---	518	---	---	518	---	---	24,549	---	24,549	
MIDWAY	1,545	53,251	14,520	33,683	33,543	---	134,997	---	---	---	---	---	---	---	---	134,997	89,163	224,160	
MORCOM	109	15,406	1,676	49	---	370	17,501	---	---	---	---	---	---	---	---	17,501	---	17,501	
MORSE	1,202	37,478	25,269	27,003	---	13,072	102,822	---	---	---	---	---	---	---	---	102,822	---	102,822	
NESS	70	4,013	2,920	---	---	150	7,083	---	---	---	---	---	---	---	---	7,083	---	7,083	
NEW INDEPENDENCE	288	---	---	---	---	---	---	Failed to report in time for this publication					---	---	---	---	---	---	---
NORMANNA	506	10,469	5,765	1,471	---	351	18,056	---	8,438	386	---	---	8,824	---	---	26,880	1,500	28,380	
NORTH STAR	143	17,228	15,269	4,381	---	2,419	39,297	---	---	---	---	---	---	---	---	39,297	10,000	49,297	
NORTHLAND	174	17,701	3,734	3,658	---	300	25,393	---	---	---	---	---	---	---	---	25,393	---	25,393	
OWENS	333	---	---	---	---	---	---	Failed to report in time for this publication					---	---	---	---	---	---	---
PEQUAYWAN	101	7,728	1,500	1,222	---	7,000	17,450	---	---	---	---	---	---	5,638	2,402	25,490	---	25,490	
PIKE	520	13,839	11,736	1,571	---	2,557	29,703	622	---	9,635	---	---	10,257	---	---	39,960	22,800	62,760	
PORTAGE	163	7,962	300	8,737	---	1,041	18,040	---	---	---	---	---	---	---	---	18,040	---	18,040	
PRAIRIE LAKE	43	5,545	293	1,242	---	1,203	8,283	2,283	---	---	---	---	2,283	---	---	10,566	---	10,566	
RICE LAKE	4,009	232,576	34,397	89,385	56,479	140,145	552,982	376	9,807	171	168,416	545	179,315	90,000	157,873	980,170	---	980,170	
SANDY	415	15,998	2,997	584	---	1,893	21,472	---	---	2,526	---	---	2,526	---	---	23,998	---	23,998	

Table 4
 Classification of Expenditures
 For the Year Ended December 31, 1996

Name of Town	Pop.	Current Expenditures					Total Current Expenditures	Capital Outlay					Total Capital Outlay	Debt Service		Total Expenditures	Transfers Out	Total Expenditures and Transfers
		General Government	Fire Protection	Road and Bridge	Water and Sewer	All Other		General Government	Fire Protection	Road and Bridge	Water and Sewer	All Other		Principal Payments	Interest Payments			
ST. LOUIS (continued)																		
SOLWAY	1,851	40,921	31,143	26,166	---	40,764	138,994	3,332	20,055	---	---	1,889	25,276	---	---	164,270	---	164,270
STONEV BROOK	214	5,206	3,703	1,210	---	---	10,119	---	---	---	---	---	---	---	---	10,119	---	10,119
STURGEON	216	6,366	2,000	608	---	---	8,974	1,880	---	---	---	---	1,880	---	---	10,854	---	10,854
TOIVOLA	236	12,755	16,356	5,770	---	8,503	43,384	---	---	---	---	561	561	---	---	43,945	---	43,945
VAN BUREN	180	13,628	5,545	7,216	---	739	27,128	1,973	---	---	---	---	1,973	---	---	29,101	---	29,101
VERMILION LAKE	296	20,303	11,494	3,038	---	2,834	37,669	744	---	---	---	---	744	---	---	38,413	17,000	55,413
WAASA	310	16,367	5,016	4,769	---	2,310	28,462	---	---	---	---	---	---	---	---	28,462	---	28,462
WHITE	1,651	193,652	51,229	655,358	7,175	273,553	1,180,967	275,749	30,274	176,995	---	80,622	563,640	76,142	43,629	1,864,378	383,318	2,247,696
WILLOW VALLEY	105	8,260	1,473	1,358	---	1,120	12,211	---	---	218	---	---	218	---	---	12,429	---	12,429
WUORI	641	46,847	4,516	5,732	---	8,912	66,007	14,794	---	2,185	---	---	16,979	---	---	82,986	---	82,986
COUNTY TOTAL	42,445	2,692,630	1,015,342	1,921,633	107,824	1,368,926	7,106,355	638,088	158,413	532,509	168,416	222,568	1,719,994	219,538	224,050	9,269,937	1,265,530	10,535,467
SWIFT																		
APPLETON	231	6,543	1,850	29,003	---	455	37,851	---	---	14,065	---	---	14,065	3,000	21	54,937	---	54,937
BENSON	331	Failed to report in time for this publication																
CAMP LAKE	245	5,222	2,809	19,288	---	1,586	28,905	---	---	---	---	---	---	---	---	28,905	---	28,905
CASHEL	155	10,465	2,824	32,175	---	367	45,831	250	---	2,570	---	---	2,820	---	---	48,651	---	48,651
CLONTARF	101	9,007	3,468	10,618	---	---	23,093	---	---	539	---	---	539	---	---	23,632	---	23,632
DUBLIN	160	5,895	3,252	31,200	---	1,328	41,675	---	---	---	---	---	---	---	---	41,675	---	41,675
EDISON	158	7,597	1,875	31,257	---	---	40,729	---	---	---	---	---	---	---	---	40,729	---	40,729
FAIRFIELD	174	9,032	950	25,620	---	1,145	36,747	---	---	---	---	---	---	5,000	64	41,811	---	41,811
HAYES	225	5,950	4,446	44,503	---	1,860	56,759	---	---	3,311	---	---	3,311	---	---	60,070	---	60,070
HEGBERT	148	7,367	1,850	27,997	---	27	37,241	---	---	---	---	---	---	---	261	37,502	---	37,502
KERKHOVEN	279	An incomplete report was filed. Disbursements were not shown in detail.																
KILDARE	178	5,971	3,061	19,506	---	---	28,538	---	---	---	---	---	---	---	---	28,538	---	28,538
MARYSLAND	113	8,638	2,880	22,156	---	413	34,087	---	---	---	---	---	---	---	---	34,087	---	34,087
MOYER	152	Failed to report in time for this publication																
PILLSBURY	308	6,198	2,975	30,896	---	2,408	42,477	---	2,286	1,173	---	---	3,459	---	---	45,936	---	45,936
SHIBLE	154	7,052	1,850	15,877	---	857	25,636	---	---	779	---	---	779	---	---	26,415	---	26,415
SIX MILE GROVE	185	10,049	5,707	16,571	---	4,897	37,224	---	---	5,323	---	---	5,323	---	---	42,547	---	42,547
SWENODA	165	8,081	2,830	32,854	---	473	44,238	---	---	---	---	---	---	---	---	44,238	---	44,238
TARA	133	9,082	3,118	19,950	---	1,397	33,547	1,706	---	590	---	---	2,296	---	---	35,843	---	35,843
TORNING	473	10,050	5,464	46,561	---	3,705	65,780	---	---	---	---	---	---	---	---	65,780	---	65,780
WEST BANK	177	10,797	2,284	35,284	---	84	48,449	---	---	---	---	---	---	---	---	48,449	5,000	53,449
COUNTY TOTAL	4,245	142,996	53,493	491,316	---	21,002	708,807	1,956	2,286	28,350	---	---	32,592	8,000	346	749,745	5,000	754,745
TODD																		
BARTLETT	401	9,480	4,629	30,718	---	---	44,827	---	---	---	---	---	---	---	---	44,827	---	44,827
BERTHA	402	7,919	3,572	48,173	---	173	59,837	---	---	---	---	---	---	---	---	59,837	---	59,837
BIRCHDALE	805	10,271	12,736	20,926	---	---	43,933	---	---	14,276	---	---	14,276	13,272	1,166	72,647	---	72,647
BRUCE	636	14,187	4,996	34,536	---	516	54,235	---	---	---	---	---	---	---	---	54,235	---	54,235
BURLEENE	373	9,358	3,051	31,080	---	1,015	44,504	---	---	---	---	---	---	---	---	44,504	11,116	55,620
BURNHAMVILLE	712	9,339	11,834	41,170	---	8,113	70,456	---	---	---	---	---	---	---	---	70,456	7,000	77,456
EAGLE VALLEY	580	7,274	5,200	35,262	---	200	47,936	---	---	11,000	---	---	11,000	---	---	58,936	---	58,936
FAWN LAKE	445	15,816	6,248	5,622	---	10,891	38,577	---	---	41,130	---	---	41,130	---	---	79,707	---	79,707
GERMANIA	458	13,521	3,758	18,514	---	720	36,513	---	---	---	---	---	---	---	---	36,513	---	36,513
GORDON	551	8,522	7,592	---	---	---	38,653	---	---	21,651	---	---	21,651	---	---	60,304	---	60,304
GREY EAGLE	592	20,377	7,819	38,001	---	---	66,197	---	---	---	---	---	---	---	---	66,197	---	66,197
HARTFORD	616	10,450	5,796	39,655	---	---	55,901	---	---	---	---	---	---	---	---	55,901	---	55,901
IONA	412	9,272	2,553	59,741	---	---	71,566	---	---	---	---	---	---	---	---	71,566	---	71,566
KANDOTA	634	7,936	9,993	15,662	---	---	33,591	---	---	3,000	---	---	3,000	---	---	36,591	---	36,591
LESLIE	621	5,861	10,520	41,936	---	3,885	62,202	---	---	---	---	---	---	---	---	62,202	---	62,202
LITTLE ELK	309	8,421	3,374	52,197	---	---	64,268	---	---	---	---	---	---	---	---	64,268	---	64,268
LITTLE SAUK	646	Failed to report in time for this publication																

Table 4
Classification of Expenditures
For the Year Ended December 31, 1996

Name of Town	Pop.	Current Expenditures					Total Current Expenditures	Capital Outlay					Total Capital Outlay	Debt Service		Total Expenditures	Transfers Out	Total Expenditures and Transfers	
		General Government	Fire Protection	Road and Bridge	Water and Sewer	All Other		General Government	Fire Protection	Road and Bridge	Water and Sewer	All Other		Principal Payments	Interest Payments				
TODD (continued)																			
LONG PRAIRIE	822	9,585	9,750	27,771	---	579	47,685	---	---	---	---	---	---	---	---	---	47,685	---	47,685
MORAN	534	13,326	5,252	42,935	---	---	61,513	---	---	---	---	---	---	---	---	---	61,513	---	61,513
REYNOLDS	680	10,331	6,538	18,109	---	---	34,978	---	---	13,098	---	---	13,098	---	---	---	48,076	---	48,076
ROUND PRAIRIE	593	11,387	5,665	34,516	---	2,035	53,603	---	---	---	---	---	---	---	---	---	53,603	---	53,603
STAPLES	749	12,331	5,806	26,648	---	45	44,830	---	---	22,072	---	---	22,072	30,000	3,164	---	100,066	---	100,066
STOWE PRAIRIE	548	9,730	4,152	36,404	---	236	50,522	---	---	---	---	---	---	---	---	---	50,522	---	50,522
TURTLE CREEK	279	4,227	4,712	18,079	---	6,162	33,180	---	---	---	---	---	---	---	---	---	33,180	---	33,180
VILLARD	597	9,286	5,226	19,899	---	1,932	36,343	1,154	---	167,010	---	423	168,587	30,481	811	---	236,222	17,000	253,222
WARD	473	7,882	5,006	29,783	---	610	43,281	---	---	25,353	---	---	25,353	---	---	---	68,634	---	68,634
WEST UNION	334	8,071	2,552	24,969	---	---	35,592	---	---	---	---	---	---	---	---	---	35,592	---	35,592
WYKEHAM	433	11,710	3,668	28,979	---	823	45,180	---	---	---	---	---	---	---	---	---	45,180	---	45,180
COUNTY TOTAL	15,235	275,870	161,998	843,824	---	38,211	1,319,903	1,154	---	318,590	---	423	320,167	73,753	5,141	---	1,718,964	35,116	1,754,080
TRAVERSE																			
ARTHUR	110	7,144	3,769	14,251	---	---	25,164	---	---	---	---	---	---	---	---	---	25,164	---	25,164
CLIFTON	88	7,235	2,124	23,169	---	230	32,758	---	---	2,850	---	---	2,850	---	---	---	35,608	---	35,608
CROKE	111	---	---	---	---	---	---	---	---	Failed to report in time for this publication			---	---	---	---	---	---	---
DOLLYMOUNT	101	5,324	2,800	13,756	---	85	21,965	---	---	---	---	---	---	---	---	---	21,965	---	21,965
FOLSOM	143	5,605	1,346	4,853	---	596	12,400	---	---	---	---	---	---	---	---	---	12,400	---	12,400
LAKE VALLEY	273	20,949	4,355	22,847	---	---	48,151	---	---	---	---	---	---	5,000	47	---	53,198	---	53,198
LEONARDSVILLE	155	2,640	1,724	16,222	---	3,122	23,708	---	---	---	---	---	---	---	---	---	23,708	---	23,708
MONSON	192	10,876	3,100	8,423	---	899	23,298	---	---	---	---	---	---	---	---	---	23,298	---	23,298
PARNELL	69	4,276	1,716	18,008	---	---	24,000	---	---	---	---	---	---	---	---	---	24,000	---	24,000
REDPATH	52	3,874	1,814	5,908	---	536	12,132	---	---	867	---	---	867	---	---	---	12,999	---	12,999
TARA	138	6,978	1,573	12,236	---	400	21,187	---	---	---	---	---	---	---	---	---	21,187	---	21,187
TAYLOR	117	5,229	2,615	16,235	---	415	24,494	---	---	795	---	---	795	---	---	---	25,289	---	25,289
TINTAH	63	3,267	1,512	4,310	---	401	9,490	---	---	---	---	---	---	---	---	---	9,490	---	9,490
WALLS	82	2,916	2,021	15,368	---	1,637	21,942	---	---	---	---	---	---	---	---	---	21,942	---	21,942
WINDSOR	54	5,809	792	2,211	---	152	8,964	---	---	---	---	---	---	---	---	---	8,964	---	8,964
COUNTY TOTAL	1,748	92,122	31,261	177,797	---	8,473	309,653	---	---	4,512	---	---	4,512	5,000	47	---	319,212	---	319,212
WABASHA																			
CHESTER	444	8,477	4,800	49,068	---	2,177	64,522	---	---	2,419	---	---	2,419	15,000	3,195	---	85,136	---	85,136
ELGIN	805	11,942	13,156	92,074	---	2,520	119,692	---	---	6,098	---	---	6,098	---	---	---	125,790	---	125,790
GILLFORD	550	10,576	9,226	55,530	---	---	75,332	---	---	---	---	---	---	---	---	---	75,332	---	75,332
GLASGOW	363	8,614	7,756	21,234	---	1,000	38,604	---	---	---	---	---	---	---	---	---	38,604	---	38,604
GREENFIELD	1,213	25,573	26,799	24,364	---	12,168	88,904	---	---	27,811	---	---	27,811	---	---	---	116,715	---	116,715
HIGHLAND	432	11,250	6,840	36,257	---	1,941	56,288	---	---	---	---	---	---	---	---	---	56,288	---	56,288
HYDE PARK	276	7,598	3,618	7,104	---	729	19,049	---	---	---	---	---	---	---	---	---	19,049	---	19,049
LAKE	373	4,228	5,030	40,043	---	2,587	51,888	---	---	23,622	---	---	23,622	---	---	---	75,510	---	75,510
MAZEPPA	645	8,543	3,795	29,571	---	127	42,036	---	---	---	---	---	---	---	---	---	42,036	---	42,036
MINNEISKA	213	7,629	2,244	5,236	---	108	15,217	---	---	---	---	---	---	---	---	---	15,217	---	15,217
MOUNT PLEASANT	422	9,302	5,719	55,089	---	690	70,800	---	---	---	---	---	---	---	---	---	70,800	---	70,800
OAKWOOD	454	13,288	6,086	60,218	---	4,165	83,757	---	---	4,818	---	---	4,818	---	---	---	88,575	---	88,575
PEPIN	385	11,277	8,646	20,313	---	1,258	41,494	---	---	---	---	---	---	---	---	---	41,494	---	41,494
PLAINVIEW	536	41,401	8,341	56,682	---	1,009	107,433	---	---	5,467	---	---	5,467	3,258	---	---	116,158	---	116,158
WATOPA	262	---	---	---	---	---	---	---	---	Failed to report in time for this publication			---	---	---	---	---	---	---
WEST ALBANY	389	9,814	4,810	34,363	---	32	49,019	768	---	---	---	---	768	---	---	---	49,787	---	49,787
ZUMBRO	695	13,609	10,656	48,571	---	21,556	94,392	---	---	---	---	---	---	---	---	---	94,392	---	94,392
COUNTY TOTAL	8,457	203,121	127,522	635,717	---	52,067	1,018,427	768	---	70,235	---	---	71,003	18,258	3,195	---	1,110,883	---	1,110,883
WADENA																			
ALDRICH	467	6,896	6,635	6,424	---	603	20,558	---	---	4,082	---	---	4,082	---	---	---	24,640	---	24,640
BLUEBERRY	560	26,817	11,104	40,775	---	---	78,696	---	---	9,112	---	---	9,112	---	---	---	87,808	---	87,808

Table 4
Classification of Expenditures
For the Year Ended December 31, 1996

Name of Town	Pop.	Current Expenditures					Total Current Expenditures	Capital Outlay					Total Capital Outlay	Debt Service		Total Expenditures	Transfers Out	Total Expenditures and Transfers
		General Government	Fire Protection	Road and Bridge	Water and Sewer	All Other		General Government	Fire Protection	Road and Bridge	Water and Sewer	All Other		Principal Payments	Interest Payments			
WADENA (continued)																		
BULLARD	173	5,040	1,633	6,277	---	1,901	14,851	---	---	---	---	---	---	---	---	14,851	---	14,851
HUNTERSVILLE	112	5,508	2,024	4,950	---	726	13,208	---	---	1,066	---	---	1,066	---	---	14,274	---	14,274
LEAF RIVER	583	7,954	4,931	18,487	---	---	31,372	---	---	---	---	---	---	---	---	31,372	---	31,372
LYONS	164	3,454	761	3,680	---	---	7,895	---	---	---	---	---	---	---	---	7,895	---	7,895
MEADOW	219	6,282	---	12,188	---	1,376	19,846	---	---	---	---	---	---	---	---	19,846	---	19,846
NORTH GERMANY	325	8,216	1,987	26,506	---	70	36,779	---	---	---	---	---	---	---	---	36,779	---	36,779
ORTON	223	6,939	1,168	16,957	---	353	25,417	---	---	10,264	---	---	10,264	---	---	35,681	---	35,681
RED EYE	388	8,717	2,892	23,888	---	6,188	41,685	---	---	---	---	---	---	---	---	41,685	540	42,225
ROCKWOOD	373	7,743	2,417	10,780	---	263	21,203	---	---	---	---	---	---	---	---	21,203	---	21,203
SHELL RIVER	241	8,684	4,253	9,172	---	1,050	23,159	10,067	---	4,782	---	---	14,849	---	---	38,008	---	38,008
THOMASTOWN	812	13,851	9,824	41,394	---	1,621	66,690	---	---	15,565	---	---	15,565	---	---	82,255	---	82,255
WADENA	1,029	14,550	8,788	16,983	---	---	40,321	---	---	17,343	---	---	17,343	---	---	57,664	---	57,664
WING RIVER	461	10,544	5,647	27,669	---	---	43,860	---	---	1,078	---	---	1,078	---	---	44,938	---	44,938
COUNTY TOTAL	6,130	141,195	64,064	266,130	---	14,151	485,540	10,067	---	63,292	---	---	73,359	---	---	558,899	540	559,439
WASECA																		
ALTON	455	11,034	8,412	24,506	---	---	43,952	---	---	525	---	---	525	---	---	44,477	8,111	52,588
BLOOMING GROVE	593	8,901	11,726	29,025	---	---	49,652	---	---	---	---	---	---	---	---	49,652	---	49,652
BYRON	253	9,870	3,060	45,653	---	240	58,823	---	---	---	---	---	---	---	---	58,823	---	58,823
FREEDOM	406	9,002	765	31,376	---	2,103	43,246	---	---	---	---	---	---	---	---	43,246	3,104	46,350
IOSCO	575	10,803	13,164	20,686	---	---	44,653	---	---	6,264	---	---	6,264	---	---	50,917	---	50,917
JANESVILLE	581	11,821	9,287	35,942	---	---	57,050	---	---	---	---	---	---	---	---	57,050	---	57,050
NEW RICHLAND	469	12,468	3,060	35,279	---	25	50,832	680	---	23,419	---	---	24,099	---	---	74,931	---	74,931
OTISCO	630	8,209	10,602	9,709	---	---	28,520	598	---	699	---	---	1,297	---	---	29,817	---	29,817
ST. MARY	484	8,592	16,177	37,397	---	---	62,166	---	---	---	---	---	---	---	---	62,166	---	62,166
VIVIAN	303	6,326	8,560	45,299	---	2,839	63,024	---	---	---	---	---	---	---	---	63,024	---	63,024
WILTON	391	10,211	6,276	22,775	---	---	39,262	---	---	---	---	---	---	---	---	39,262	---	39,262
WOODVILLE	1,233	14,874	24,336	57,879	---	7,453	104,542	---	---	---	---	---	---	15,549	1,352	121,443	---	121,443
COUNTY TOTAL	6,373	122,111	115,425	395,526	---	12,660	645,722	1,278	---	30,907	---	---	32,185	15,549	1,352	694,808	11,215	706,023
WASHINGTON																		
BAYTOWN	1,287	33,156	14,000	49,075	---	16,178	112,409	---	---	37,565	---	---	37,565	---	---	149,974	---	149,974
DENMARK	1,325	72,624	103,000	121,818	---	12,246	309,688	---	---	38,950	---	---	38,950	10,000	14,325	372,963	44,100	417,063
FOREST LAKE	7,462	331,123	96,492	253,683	582,039	445,159	1,708,496	5,671	---	77,570	21,662	4,000	108,903	921,000	102,914	2,841,313	49,200	2,890,513
GREY CLOUD ISLAND	410	28,616	4,400	17,025	---	34,856	84,897	---	---	---	---	---	---	---	---	84,897	---	84,897
MAY	2,734	139,810	77,127	138,493	---	26,474	381,904	---	---	---	---	57,293	57,293	30,000	14,723	483,920	218,130	702,050
NEW SCANDIA	3,583	129,166	86,325	547,705	---	189,197	952,393	---	---	---	---	158,423	158,423	226,500	38,071	1,375,387	120,000	1,495,387
STILLWATER	2,534	148,748	71,151	183,783	---	100,475	504,157	---	---	34,665	---	---	34,665	20,000	7,274	566,096	60,000	626,096
WEST LAKELAND	2,680	90,620	22,250	71,755	---	220,094	404,719	---	---	74,263	---	---	74,263	---	---	478,982	---	478,982
COUNTY TOTAL	22,015	973,863	474,745	1,383,337	582,039	1,044,679	4,458,663	5,671	---	263,013	21,662	219,716	510,062	1,207,500	177,307	6,353,532	491,430	6,844,962
WATONWAN																		
ADRIAN	187	9,919	2,790	19,015	---	1,393	33,117	---	---	67,095	---	---	67,095	---	---	100,212	10,000	110,212
ANTRIM	313	8,451	1,800	37,677	---	---	47,928	---	---	1,887	---	---	1,887	---	---	49,815	---	49,815
BUTTERFIELD	306	9,213	4,992	28,137	---	---	42,342	---	---	97,899	---	---	97,899	---	878	141,119	5,000	146,119
FIELDON	267	10,685	3,173	19,472	---	2,325	35,655	---	---	8,564	---	---	8,564	---	---	44,219	---	44,219
LONG LAKE	420	20,553	2,085	20,155	---	---	42,793	---	---	95,070	---	---	95,070	---	4,903	142,766	---	142,766
MADELIA	361	6,321	17,757	22,330	---	201	46,609	---	---	---	---	---	---	---	---	46,609	---	46,609
NELSON	309	29,049	3,600	18,098	---	5,823	56,570	---	---	27,617	---	---	27,617	---	---	84,187	---	84,187
ODIN	237	8,694	2,640	32,192	---	---	43,526	---	---	---	---	---	---	---	---	43,526	---	43,526
RIVERDALE	373	7,211	4,409	23,984	---	120	35,724	---	---	12,105	---	---	12,105	---	---	47,829	---	47,829
ROSENDALE	344	12,251	3,900	23,970	---	---	40,121	---	---	---	---	---	---	---	---	40,121	---	40,121
SOUTH BRANCH	310	13,156	2,475	26,367	---	2,291	44,289	---	---	---	---	---	---	---	---	44,289	---	44,289

Table 4
Classification of Expenditures
For the Year Ended December 31, 1996

Name of Town	Pop.	Current Expenditures					Total Current Expenditures	Capital Outlay					Total Capital Outlay	Debt Service		Total Expenditures	Transfers Out	Total Expenditures and Transfers
		General Government	Fire Protection	Road and Bridge	Water and Sewer	All Other		General Government	Fire Protection	Road and Bridge	Water and Sewer	All Other		Principal Payments	Interest Payments			
WATONWAN (continued)																		
ST. JAMES	318	11,318	3,740	20,171	---	68	35,297	---	---	---	---	---	---	---	---	35,297	---	35,297
COUNTY TOTAL	3,745	146,821	53,361	291,568	---	12,221	503,971	---	---	310,237	---	---	310,237	---	5,781	819,989	15,000	834,989
WILKIN																		
AKRON	166	3,567	1,100	11,606	---	153	16,426	---	---	---	---	---	---	---	---	16,426	---	16,426
ANDREA	71	3,475	2,050	17,527	---	42	23,094	---	---	---	---	---	---	---	---	23,094	---	23,094
ATHERTON	169	5,018	968	4,037	---	---	10,023	---	---	14,755	---	---	14,755	---	---	24,778	---	24,778
BRADFORD	108	5,605	1,000	15,250	---	632	22,487	---	---	198	---	---	198	---	---	22,685	---	22,685
BRANDRUP	185	An incomplete report was filed. Disbursements were not shown in detail.																
BRECKENRIDGE	233	3,414	1,772	12,700	---	---	17,886	---	---	---	---	---	---	---	---	17,886	---	17,886
CAMPBELL	99	5,269	2,152	25,795	---	---	33,216	---	---	3,963	---	---	3,963	---	---	37,179	---	37,179
CHAMPION	86	5,400	1,756	15,924	---	300	23,380	---	---	5,547	---	---	5,547	---	---	28,927	---	28,927
CONNELLY	132	2,804	1,550	19,441	---	816	24,611	---	---	---	---	---	---	---	---	24,611	---	24,611
DEERHORN	98	6,661	2,500	15,869	---	---	25,030	---	---	---	---	---	---	---	---	25,030	---	25,030
FOXHOME	142	7,127	950	15,641	---	4,722	28,440	---	---	709	---	---	709	---	---	29,149	---	29,149
MANSTON	64	6,424	2,100	12,347	---	445	21,316	---	---	---	---	---	---	---	---	21,316	---	21,316
MCCAULEYVILLE	37	4,100	500	761	---	---	5,361	---	---	3,996	---	---	3,996	---	---	9,357	---	9,357
MEADOWS	72	7,126	2,100	18,801	---	5,088	33,115	---	---	---	---	---	---	---	---	33,115	---	33,115
MITCHELL	90	7,581	2,500	30,142	---	3,513	43,736	---	---	---	---	---	---	---	---	43,736	---	43,736
NILSEN	81	1,469	1,267	17,269	---	2,001	22,006	---	---	3,763	---	---	3,763	---	---	25,769	---	25,769
NORDICK	111	5,652	1,577	7,966	---	---	15,195	---	---	---	---	---	---	---	---	15,195	---	15,195
PRAIRIE VIEW	196	6,139	3,288	18,987	---	---	28,414	---	---	3,445	---	---	3,445	---	---	31,859	---	31,859
ROBERTS	96	3,784	3,000	6,451	---	---	13,235	---	---	---	---	---	---	---	---	13,235	---	13,235
SUNNYSIDE	185	4,029	1,500	29,996	---	---	35,525	---	---	---	---	---	---	---	---	35,525	---	35,525
TANBERG	88	7,422	2,100	3,731	---	1,706	14,959	---	---	---	---	---	---	---	---	14,959	---	14,959
WOLVERTON	125	5,289	2,500	16,872	---	---	24,661	---	---	---	---	---	---	---	---	24,661	---	24,661
COUNTY TOTAL	2,634	107,355	38,230	317,113	---	19,418	482,116	---	---	36,376	---	---	36,376	---	---	518,492	---	518,492
WINONA																		
DRESBACH	355	43,513	9,642	25,252	---	1,973	80,380	---	---	6,376	---	10,262	16,638	---	---	97,018	---	97,018
ELBA	258	8,025	6,012	26,368	---	10,483	50,888	---	---	2,086	---	---	2,086	---	---	52,974	9,500	62,474
FREMONT	396	13,999	6,082	54,296	---	3,483	77,860	---	---	---	---	---	---	---	---	77,860	---	77,860
HART	366	Failed to report in time for this publication																
HILLSDALE	974	10,832	5,752	30,115	---	282	46,981	---	---	---	---	---	---	---	---	46,981	---	46,981
HOMER	1,320	Failed to report in time for this publication																
MOUNT VERNON	349	11,249	4,464	26,871	---	840	43,424	---	5,000	---	---	---	5,000	---	---	48,424	---	48,424
NEW HARTFORD	837	29,112	9,164	40,431	---	3,499	82,206	2,785	1,910	---	---	4,334	9,029	34,462	2,771	128,468	---	128,468
NORTON	570	An incomplete report was filed. Disbursements were not shown in detail.																
PLEASANT HILL	565	16,257	17,698	44,839	---	10,328	89,122	---	---	---	---	---	---	---	---	89,122	---	89,122
RICHMOND	759	12,174	10,500	21,770	---	12,207	56,651	---	---	84,241	---	---	84,241	---	---	140,892	---	140,892
ROLLINGSTONE	1,222	17,217	9,729	43,958	---	249	71,153	---	---	---	---	---	---	---	---	71,153	---	71,153
SARATOGA	562	9,851	7,243	64,084	---	600	81,778	---	---	---	---	---	---	---	---	81,778	---	81,778
ST. CHARLES	532	15,253	8,689	70,857	---	600	95,399	---	---	16,535	---	---	16,535	---	---	111,934	---	111,934
UTICA	663	15,331	7,836	92,715	---	2,948	118,830	1,457	---	9,649	---	---	11,106	---	---	129,936	---	129,936
WARREN	644	15,622	7,111	92,477	---	1,917	117,127	---	---	5,052	---	---	5,052	9,000	656	131,835	---	131,835
WHITEWATER	228	5,677	2,460	19,526	---	---	27,663	---	---	6,496	---	---	6,496	---	---	34,159	---	34,159
WILSON	1,211	22,070	30,881	63,783	---	---	116,734	---	---	---	---	---	---	---	---	116,734	---	116,734
WINONA	---	Failed to report in time for this publication																
WISCOY	362	14,799	4,133	28,506	---	360	47,798	---	---	4,542	---	---	4,542	---	---	52,340	---	52,340
COUNTY TOTAL	12,173	260,981	147,396	745,848	---	49,769	1,203,994	4,242	6,910	134,977	---	14,596	160,725	43,462	3,427	1,411,608	9,500	1,421,108

Table 4
Classification of Expenditures
For the Year Ended December 31, 1996

Name of Town	Pop.	Current Expenditures					Total Current Expenditures	Capital Outlay					Total Capital Outlay	Debt Service		Total Expenditures	Transfers Out	Total Expenditures and Transfers	
		General Government	Fire Protection	Road and Bridge	Water and Sewer	All Other		General Government	Fire Protection	Road and Bridge	Water and Sewer	All Other		Principal Payments	Interest Payments				
WRIGHT																			
ALBION	1,152	30,112	12,590	62,955	---	6,202	111,859	---	---	25,000	---	---	25,000	---	---	136,859	---	---	136,859
BUFFALO	1,560	31,863	17,798	79,982	---	7,446	137,089	---	---	---	---	---	---	---	---	137,089	---	---	137,089
CHATHAM	1,014	23,156	8,648	38,449	---	4,261	74,514	---	---	---	---	---	---	15,000	7,420	96,934	---	---	96,934
CLEARWATER	1,267	46,443	28,500	56,417	---	8,078	139,438	---	---	13,282	---	---	13,282	7,607	2,439	162,766	---	---	162,766
COKATO	1,151																		
CORINNA	2,276	49,385	44,068	145,375	---	29,442	268,270	2,505	---	180,818	---	---	183,323	5,000	4,538	461,131	---	---	461,131
FRANKFORT	---	90,734	43,206	42,180	10,852	414,405	601,377	---	---	83,675	---	---	83,675	75,000	35,532	795,584	9,394	---	804,978
FRANKLIN	2,963	108,760	119,365	105,974	---	38,511	372,610	---	---	---	---	---	---	40,000	11,706	424,316	---	---	424,316
FRENCH LAKE	1,022	39,819	20,420	104,302	---	5,129	169,670	---	---	---	---	---	---	---	---	169,670	---	---	169,670
MAPLE LAKE	2,091	24,101	---	167,012	---	9,660	200,773	---	---	43,743	---	---	43,743	---	---	244,516	---	---	244,516
MARYSVILLE	2,065	14,916	33,666	65,032	---	29,006	142,620	5,515	---	13,329	---	---	18,844	---	---	161,464	---	---	161,464
MIDDLEVILLE	936	28,079	21,219	63,290	---	12,025	124,613	---	---	68,208	---	---	68,208	---	---	192,821	---	---	192,821
MONTECELLO	4,212	45,472	35,725	144,533	---	---	225,730	---	---	216,049	---	---	216,049	---	---	441,779	---	---	441,779
ROCKFORD	3,581	72,913	76,237	259,806	7,101	43,803	459,860	2,087	---	19,053	---	---	21,140	---	---	481,000	19,825	---	500,825
SILVER CREEK	2,112	62,125	27,087	197,582	---	17,549	304,343	3,266	---	130,662	---	---	133,928	39,023	20,665	497,959	---	---	497,959
SOUTHSIDE	1,309	31,980	37,311	96,751	---	3,886	169,928	---	---	---	---	---	---	---	---	169,928	---	---	169,928
STOCKHOLM	809																		
VICTOR	1,134	22,778	23,384	90,745	---	11,264	148,171	---	---	---	---	---	---	---	---	148,171	---	---	148,171
WOODLAND	1,168	25,549	25,566	121,088	---	---	172,203	3,500	---	25,919	---	---	29,419	---	---	201,622	---	---	201,622
COUNTY TOTAL	31,822	748,185	574,790	1,841,473	17,953	640,667	3,823,068	16,873	---	819,738	---	---	836,611	181,630	82,300	4,923,609	29,219	---	4,952,828
YELLOW MEDICINE																			
BURTON	199	5,889	2,438	32,685	---	3,148	44,160	---	---	---	---	---	---	---	---	44,160	---	---	44,160
ECHO	213	4,539	5,000	32,217	---	5,215	46,971	---	---	20,334	---	---	20,334	---	---	67,305	---	---	67,305
FLORIDA	172	3,128	2,886	17,243	---	4,413	27,670	---	---	---	---	---	---	---	---	27,670	---	---	27,670
FORTIER	107	9,166	2,821	17,162	---	595	29,744	---	---	---	---	---	---	---	---	29,744	---	---	29,744
FRIENDSHIP	232	8,707	3,039	27,912	---	14	39,672	---	---	1,173	---	---	1,173	7,755	898	49,498	---	---	49,498
HAMMER	289	10,279	3,094	35,857	---	342	49,572	---	---	---	---	---	---	---	---	49,572	---	---	49,572
HAZEL RUN	206	9,226	3,557	47,779	---	---	60,562	---	---	1,183	---	---	1,183	---	---	61,745	---	---	61,745
LISBON	229	5,294	3,240	37,030	---	1,471	47,035	---	---	---	---	---	---	---	---	47,035	---	---	47,035
MINNESOTA FALLS	354	2,906	3,255	30,838	---	8,026	45,025	---	---	5,250	---	---	5,250	---	---	50,275	---	---	50,275
NORMAN	302	6,805	2,989	19,919	---	86	29,799	---	---	4,403	---	---	4,403	---	---	34,202	---	---	34,202
NORMANIA	192	11,368	3,869	29,399	---	3	44,639	---	---	---	---	---	---	---	---	44,639	---	---	44,639
OMRO	165	9,087	2,036	28,149	---	49	39,321	---	759	---	---	---	759	---	---	40,080	---	---	40,080
OSHKOSH	248	8,555	3,012	22,542	---	710	34,819	---	---	7,817	---	---	7,817	---	---	42,636	---	---	42,636
POSEN	273	10,785	8,760	30,732	---	1,306	51,583	---	---	3,878	---	---	3,878	---	---	55,461	---	---	55,461
SANDNES	227	7,283	4,751	9,436	---	1,052	22,522	---	---	---	---	---	---	---	1,037	23,559	---	---	23,559
SIOUX AGENCY	285	10,304	125	35,951	---	1,987	48,367	---	---	28,042	---	---	28,042	---	---	76,409	---	---	76,409
STONY RUN	574	7,697	4,233	37,080	---	5,839	54,849	---	2,664	5,418	---	---	8,082	3,866	3,213	70,010	---	---	70,010
SWEDE PRAIRIE	194																		
TYRO	232																		
WERGELAND	204	10,006	2,607	30,565	---	328	43,506	---	---	---	---	---	---	---	---	43,506	---	---	43,506
WOOD LAKE	244	11,312	8,810	40,416	---	---	60,538	---	---	---	---	---	---	---	---	60,538	---	---	60,538
COUNTY TOTAL	5,141	152,336	70,522	562,912	---	34,584	820,354	---	3,423	77,498	---	---	80,921	11,621	5,148	918,044	---	---	918,044
STATE TOTAL	928,400	26,161,947	13,793,381	57,975,568	2,153,325	10,209,365	110,293,586	1,999,552	1,575,470	21,552,193	3,226,268	1,461,571	29,815,054	8,095,913	2,550,051	150,754,604	7,382,130	---	158,136,734

Table 5
Outstanding Indebtedness of Towns
For the Year Ended December 31, 1996

Name of Town	Population	General Obligation	Special Assessment	Other	Total Bonded Indebtedness	Other Long-term Indebtedness	Other Short-term Indebtedness
AITKIN							
AITKIN	891	---	---	---	---	8,607	---
SHAMROCK	901	210,000	---	---	210,000	48,806	---
ANOKA							
BURNS	3,098	---	445,300	---	445,300	---	---
COLUMBUS	4,134	---	260,000	---	260,000	52,000	---
LINWOOD	4,232	---	140,000	---	140,000	142,778	---
BECKER							
SPRING CREEK	139	---	---	---	---	7,000	---
BELTRAMI							
PORT HOPE	603	---	---	---	---	23,276	---
TEN LAKE	704	---	---	---	---	25,819	---
TURTLE RIVER	927	90,000	---	---	90,000	---	2,371
BENTON							
GILMANTON	845	---	---	---	---	31,000	---
ST. GEORGE	946	---	---	---	---	49,455	---
BLUE EARTH							
GARDEN CITY	711	---	---	---	---	15,014	---
LIME	1,229	---	---	---	---	19,400	---
MANKATO	2,284	---	30,318	---	30,318	---	---
MEDO	386	---	---	---	---	108,353	---
PLEASANT MOUND	296	---	---	---	---	84,135	---
SOUTH BEND	1,552	---	---	386,000	386,000	---	---
CARLTON							
HOLYOKE	166	30,208	---	---	30,208	6,123	---
THOMSON	4,295	1,535,000	---	---	1,535,000	---	---
TWIN LAKES	1,812	---	---	---	---	1,261,450	---
CARVER							
DAHLGREN	1,432	---	---	---	---	61,000	---
HOLLYWOOD	1,132	---	---	---	---	107,182	---
LAKETOWN	2,320	---	570,000	---	570,000	---	---
WACONIA	1,375	185,000	---	---	185,000	---	---
WATERTOWN	1,480	---	---	---	---	47,412	---
CASS							
CROOKED LAKE	398	---	12,075	---	12,075	---	---
FAIRVIEW	509	110,000	---	---	110,000	---	---
LEECH LAKE	313	---	---	---	---	60,000	---
MAY	650	---	---	---	---	71,982	---
OTTER TAIL PENINSULA	51	---	---	---	---	90,000	---
PINE RIVER	952	---	---	---	---	20,000	---
ROGERS	37	---	---	---	---	10,375	---
SHINGOBEE	1,551	---	---	---	---	31,765	---
SYLVAN	1,525	---	---	---	---	33,818	---

Table 5
Outstanding Indebtedness of Towns
For the Year Ended December 31, 1996

Name of Town	Population	General Obligation	Special Assessment	Other	Total Bonded Indebtedness	Other Long-term Indebtedness	Other Short-term Indebtedness
CHIPPEWA							
SPARTA	871	---	---	---	---	60,000	---
CHISAGO							
CHISAGO LAKE	3,759	---	251,398	---	251,398	---	---
FRANCONIA	1,377	---	---	---	---	35,600	---
SHAFER	821	---	---	---	---	35,000	---
SUNRISE	1,350	---	---	---	---	116,898	---
WYOMING	4,410	---	543,000	---	543,000	---	---
CLAY							
GEORGETOWN	185	---	---	---	---	---	7,821
OAKPORT	1,507	---	9,180,000	---	9,180,000	---	---
CLEARWATER							
WINSOR	152	---	---	---	---	34,476	---
COOK							
LUTSEN	271	---	---	---	---	134,825	---
TOFTE	235	---	---	---	---	11,250	---
COTTONWOOD							
AMO	174	---	---	---	---	41,288	---
CROW WING							
FORT RIPLEY	561	68,382	---	---	68,382	---	---
DAKOTA							
GREENVALE	657	---	---	---	---	5,252	---
MARSHAN	1,362	---	---	---	---	50,919	---
RAVENNA	2,284	---	---	---	---	228,809	---
VERMILLION	1,279	---	---	---	---	24,659	---
WATERFORD	504	---	---	---	---	40,495	---
DODGE							
MANTORVILLE	1,293	---	---	---	---	---	10,000
MILTON	689	---	---	---	---	31,500	---
VERNON	611	---	---	---	---	76,809	---
DOUGLAS							
BRANDON	637	55,000	---	---	55,000	---	---
HUDSON	714	---	---	---	---	13,307	---
MOE	563	---	---	---	---	9,368	---
FILLMORE							
FILLMORE	460	---	---	---	---	16,213	---
SUMNER	453	---	---	---	---	17,350	---
FREEBORN							
HARTLAND	339	---	---	---	---	25,692	---
SHELL ROCK	460	---	---	---	---	35,081	---

Table 5
Outstanding Indebtedness of Towns
For the Year Ended December 31, 1996

Name of Town	Population	General Obligation	Special Assessment	Other	Total Bonded Indebtedness	Other Long-term Indebtedness	Other Short-term Indebtedness
GOODHUE							
STANTON	928	---	---	---	---	15,000	---
HENNEPIN							
HASSAN	2,519	---	285,000	---	285,000	---	---
HOUSTON							
WILMINGTON	525	---	---	---	---	4,517	---
HUBBARD							
ARAGO	574	---	---	---	---	97,307	---
LAKE EMMA	810	---	---	---	---	219,152	---
NEVIS	691	135,000	---	---	135,000	---	---
TODD	1,346	---	---	---	---	12,549	---
ISANTI							
BRADFORD	3,053	---	---	---	---	91,304	---
CAMBRIDGE	2,171	---	---	---	---	17,109	---
ISANTI	2,079	---	---	---	---	52,799	---
WYANETT	1,531	---	---	---	---	7,747	---
ITASCA							
BALSAM	560	---	---	---	---	65,320	---
IRON RANGE	291	---	---	---	---	30,971	---
LAWRENCE	461	---	---	---	---	11,657	---
MARCELL	327	---	---	---	---	55,000	---
JACKSON							
EWINGTON	290	---	---	---	---	40,000	---
WEST HERON LAKE	171	---	---	---	---	65,000	---
KANDIYOHI							
BURBANK	456	---	---	---	---	87,000	---
DOVRE	2,074	---	---	---	---	75,000	---
HARRISON	651	---	---	---	---	49,686	---
KANDIYOHI	671	---	---	---	---	11,086	---
ROSELAND	489	---	---	---	---	42,000	---
ST. JOHNS	441	---	---	---	---	---	15,000
WILLMAR	690	---	---	---	---	2,550	---
KITTSOON							
CARIBOU	45	---	---	---	---	8,388	---
LE SUEUR							
KASOTA	1,456	---	---	---	---	100,981	---
SHARON	608	---	---	---	---	6,207	---
WASHINGTON	785	---	---	---	---	45,990	---
LINCOLN							
LAKE BENTON	250	---	---	---	---	7,500	---

Table 5
Outstanding Indebtedness of Towns
For the Year Ended December 31, 1996

Name of Town	Population	General Obligation	Special Assessment	Other	Total Bonded Indebtedness	Other Long-term Indebtedness	Other Short-term Indebtedness
MAHNOMEN							
BEJOU	115	---	---	---	---	---	8,000
MARTIN							
FAIRMONT	282	---	---	---	---	16,003	---
MANYASKA	353	---	15,000	---	15,000	---	---
ROLLING GREEN	309	---	---	---	---	19,889	---
WAVERLY	278	---	---	---	---	15,601	---
WESTFORD	362	---	---	---	---	17,161	---
MCLEOD							
ACOMA	1,107	---	---	---	---	13,529	---
HELEN	901	---	---	---	---	9,889	---
MEEKER							
DARWIN	728	250,000	---	---	250,000	---	---
DASSEL	1,117	295,000	---	---	295,000	---	---
GREENLEAF	717	---	---	---	---	88,829	---
KINGSTON	1,117	---	---	---	---	116,549	---
LITCHFIELD	774	---	39,000	---	39,000	---	---
UNION GROVE	637	---	---	---	---	---	50,000
MILLE LACS							
PRINCETON	1,751	---	---	---	---	116,393	---
MOWER							
AUSTIN	1,690	---	---	---	---	---	42,335
LANSING	1,282	---	---	---	---	67,000	---
LYLE	417	---	---	---	---	11,972	---
NEVADA	386	---	---	---	---	61,723	---
UDOLPHO	486	---	---	---	---	27,359	---
MURRAY							
MURRAY	213	---	---	---	---	---	7,850
SHETEK	275	---	---	---	---	30,472	---
NOBLES							
BIGELOW	404	---	---	---	---	67,000	---
LITTLE ROCK	261	---	---	---	---	19,500	---
WILMONT	265	---	---	---	---	34,820	---
NORMAN							
BEAR PARK	216	---	---	---	---	---	10,000
OLMSTED							
KALMAR	1,316	---	---	---	---	66,764	---
OTTER TAIL							
DANE PRAIRIE	962	---	---	---	---	60,772	---
EDNA	807	---	---	---	---	34,711	---
FERGUS FALLS	1,146	---	---	---	---	80,000	---
GIRARD	652	---	422,103	---	422,103	---	---

Table 5
Outstanding Indebtedness of Towns
For the Year Ended December 31, 1996

Name of Town	Population	General Obligation	Special Assessment	Other	Total Bonded Indebtedness	Other Long-term Indebtedness	Other Short-term Indebtedness
OTTER TAIL (continued)							
MAINE	626	---	---	---	---	5,000	---
ST. OLAF	357	---	---	---	---	23,835	---
SVERDRUP	640	---	---	---	---	24,189	---
TUMULI	410	---	10,550	---	10,550	---	---
PENNINGTON							
ROCKSBURY	1,176	---	---	---	---	119,983	---
PINE							
FINLAYSON	417	---	---	---	---	48,687	---
KETTLE RIVER	390	---	---	---	---	81,308	---
NORMAN	195	---	---	---	---	15,454	---
PINE CITY	1,120	---	---	---	---	46,562	---
POKEGAMA	2,127	---	2,201,064	---	2,201,064	35,527	---
WINDEMERE	1,217	---	---	---	---	117,055	---
POLK							
FARLEY	50	---	---	---	---	---	14,000
GARFIELD	413	---	---	---	---	55,928	---
GENTILLY	337	---	---	---	---	9,963	---
GODFREY	322	---	---	---	---	19,678	---
HAMMOND	60	---	---	---	---	---	9,155
HIGDEM	106	---	---	---	---	37,062	---
HILL RIVER	200	---	---	---	---	25,000	---
POPE							
HOFF	214	---	---	---	---	---	35,905
RAMSEY							
WHITE BEAR	10,703	795,000	6,335,000	4,105,000	11,235,000	34,953	---
REDWOOD							
DELHI	319	---	---	---	---	---	45,000
NORTH HERO	226	---	---	---	---	30,000	---
WESTLINE	231	---	---	---	---	19,177	---
RENVILLE							
OSCEOLA	221	---	---	---	---	25,000	---
RICE							
BRIDGEWATER	1,812	---	---	---	---	89,040	---
NORTHFIELD	846	---	---	---	---	50,000	---
WARSAW	1,394	---	---	---	---	54,499	---
WEBSTER	1,733	---	65,000	---	65,000	15,305	---
WHEELING	493	---	---	---	---	45,957	---
ROCK							
BEAVER CREEK	443	---	---	---	---	72,147	6,800
CLINTON	346	---	---	---	---	65,000	---
MAGNOLIA	316	---	---	---	---	50,576	---

Table 5
Outstanding Indebtedness of Towns
For the Year Ended December 31, 1996

Name of Town	Population	General Obligation	Special Assessment	Other	Total Bonded Indebtedness	Other Long-term Indebtedness	Other Short-term Indebtedness
ROSEAU							
LAKE	2,010	892,493	---	---	892,493	---	---
SCOTT							
CREDIT RIVER	3,756	---	791,100	---	791,100	---	---
HELENA	1,284	---	150,000	---	150,000	---	---
SPRING LAKE	3,415	---	129,000	---	129,000	---	---
SHERBURNE							
BECKER	3,165	---	152,000	---	152,000	---	---
BIG LAKE	5,551	---	---	---	---	140,690	---
SIBLEY							
GRAFTON	286	---	---	---	---	26,629	---
GREEN ISLE	640	---	---	---	---	5,223	---
STEARNS							
EDEN LAKE	1,356	395,000	---	---	395,000	---	---
LE SAUK	2,074	---	---	195,000	195,000	---	---
LUXEMBURG	811	213,500	---	---	213,500	---	---
LYNDEN	1,841	---	---	---	---	13,585	---
MILLWOOD	935	38,038	---	---	38,038	20,257	---
MUNSON	1,258	---	15,000	---	15,000	---	---
PAYNESVILLE	1,407	---	---	---	---	87,637	---
ROCKVILLE	1,571	220,000	---	---	220,000	16,376	---
STEVENS							
SWAN LAKE	234	---	---	---	---	3,624	---
ST. LOUIS							
BIWABIK	897	---	---	---	---	1,187	---
BREITUNG	605	---	---	---	---	93,181	---
BREVATOR	1,121	---	---	---	---	10,000	---
CLINTON	1,063	---	---	---	---	80,896	---
DULUTH	1,646	---	---	---	---	67,481	---
ELLSBURG	140	---	---	---	---	30,270	---
FINE LAKES	143	---	---	---	---	40,140	---
GREENWOOD	583	81,500	---	---	81,500	---	---
LAKESWOOD	1,918	---	---	---	---	69,783	---
MIDWAY	1,545	---	280,000	---	280,000	---	---
NORMANNA	506	---	---	---	---	6,602	---
PEQUAYWAN	101	---	---	---	---	31,764	---
RICE LAKE	4,009	1,025,000	1,050,000	---	2,075,000	440,000	---
WHITE	1,651	---	---	---	---	615,773	---
SWIFT							
HAYES	225	---	---	---	---	---	16,408
HEGBERT	148	---	---	---	---	---	1,172
TODD							
VILLARD	597	145,000	---	---	145,000	---	---

Table 5
Outstanding Indebtedness of Towns
For the Year Ended December 31, 1996

Name of Town	Population	General Obligation	Special Assessment	Other	Total Bonded Indebtedness	Other Long-term Indebtedness	Other Short-term Indebtedness
WABASHA							
CHESTER	444	---	---	---	---	26,210	---
WASECA							
WOODVILLE	1,233	---	63,414	---	63,414	---	---
WASHINGTON							
DENMARK	1,325	---	180,000	---	180,000	---	---
FOREST LAKE	7,462	115,000	1,135,000	---	1,250,000	64,000	---
MAY	2,734	---	235,000	---	235,000	---	---
NEW SCANDIA	3,583	---	586,000	---	586,000	---	---
STILLWATER	2,534	75,000	---	---	75,000	---	---
WATONWAN							
BUTTERFIELD	306	---	---	---	---	38,563	---
LONG LAKE	420	---	---	---	---	9,467	---
WINONA							
NEW HARTFORD	837	---	---	---	---	15,462	---
RICHMOND	759	---	---	---	---	38,000	---
WRIGHT							
CHATHAM	1,014	---	140,000	---	140,000	---	---
CLEARWATER	1,267	---	---	---	---	69,074	---
CORINNA	2,276	---	80,000	---	80,000	56,329	---
FRANKFORT	---	---	795,000	---	795,000	7,063	---
FRANKLIN	2,963	---	295,000	---	295,000	---	---
FRENCH LAKE	1,022	---	29,544	---	29,544	---	---
MAPLE LAKE	2,091	---	70,000	---	70,000	---	---
SILVER CREEK	2,112	100,000	55,000	---	155,000	64,272	---
YELLOW MEDICINE							
FRIENDSHIP	232	---	---	---	---	13,781	---
STONY RUN	574	---	---	---	---	24,400	---
STATE TOTAL	<u>233,263</u>	<u>7,059,121</u>	<u>27,035,866</u>	<u>4,686,000</u>	<u>38,780,987</u>	<u>9,103,901</u>	<u>281,817</u>

Appendix A

Scope of Report and Methodology

This report covers the financial operations of the towns in Minnesota for the calendar year ended December 31, 1996. Starting in 1993, Minnesota Statutes required all towns to prepare financial reports for calendar year ended December 31. Prior to 1993, most towns reported their finances for fiscal year ended February or March.

Sources of the data include the annual township financial reporting form, audits by public accountants, financial statements prepared by the town clerk or clerk-treasurer, county auditors' reports of indebtedness, and the Department of Revenue records. Data received from the Department of Revenue includes state shared tax distributions, grants, aids, taxable valuations, and tax levies.

The township financial reporting form is designed by the Office of the State Auditor in cooperation with the Minnesota Department of Transportation to serve the needs of both state agencies. Through a state and federal cooperative agreement, the data have been furnished to the Governments Division of the U.S. Census Bureau for use in preparing the Government Finance reports.

Tables 3 and 4 include all the towns in Minnesota. Estimates of revenues and expenditures are no longer calculated for this report. The 112 non-reporting towns are noted accordingly. The data for fiscal years prior to February 1991 (December 1990) contain estimated revenues and expenditures. The total number of towns in the state is 1,795.

The 1996 populations are from "Minnesota Populations, 1996," issued by the Office of the State Demographer. Minnesota towns have an estimated 1996 population of 928,400.

The outstanding bonded indebtedness of towns is identified and the debt totaled by type of bond issue. Other types of long-term debt such as notes, loans and installment purchases are combined and shown in the other long-term debt total for each town.

Two towns, Grant in Washington County and St. Cloud in Stearns County, are no longer included in this report. The town of Grant was incorporated into the city of Grant during 1996. Also during 1996, the town of St. Cloud was annexed by the cities of St. Cloud and Waite Park. The 1996 financial activity for the towns of Grant and St. Cloud are included in the publication "Revenues, Expenditures and Debt for Cities Over 2,500 in Population."