

# **Revenues, Expenditures, and Debt of the Towns in Minnesota**

**For the Year Ended December 31, 1998**



September 20, 2000

## **Government Information Division Office of the State Auditor State of Minnesota**

---

525 Park Street, Suite 400, St. Paul, MN 55103  
gid@osa.state.mn.us  
www.osa.state.mn.us

---

This document can be made available in alternative formats upon request.  
Call 651-296-2551 [voice] or 1-800-627-3529 [relay service] for  
assistance; or visit the OSA web site: [www.osa.state.mn.us](http://www.osa.state.mn.us).

# TABLE OF CONTENTS

<b>Overview</b> .....	<b>1</b>
<b>Total Revenues</b> .....	<b>1</b>
<b>Total Expenditures</b> .....	<b>4</b>
<b>Indebtedness</b> .....	<b>6</b>
<b>Data Tables</b>	
<b>Table 1 - Revenues of Towns</b> .....	<b>8</b>
<b>Table 2 - Expenditures of Towns</b> .....	<b>9</b>
<b>Table 3 - Classification of Revenues</b> .....	<b>10</b>
<b>Table 4 - Classification of Expenditures</b> .....	<b>47</b>
<b>Table 5 - Outstanding Indebtedness of Towns</b> .....	<b>85</b>
<b>Appendix A - Scope of Report and Methodology</b> .....	<b>95</b>
<b>Appendix B - Glossary</b> .....	<b>99</b>

# 1998 Finances of Minnesota Towns

## Overview

In 1998, Minnesota's towns collected total revenues of \$165.8 million, which was an increase of \$2.0 million over the total revenues collected in 1997.<sup>1</sup> The portion of increased revenue generated by tax revenue, a 7.1 percent increase, was nearly offset by a 6.6 percent decrease in revenues from intergovernmental grants and aids, and charges for services.

Minnesota towns spent \$164.0 million to provide public services. Of the \$164.0 million, current expenditures accounted for \$117.1 million; capital outlays accounted for \$36.9 million; and debt service accounted for \$10.0 million. Current expenditures decreased 9.3 percent between 1997 and 1998.

## Total Revenues

Towns raised \$165.8 million to finance public services in 1998. This represents an increase of 1.2 percent over 1997. The principal sources of revenues were: taxes (50.3 percent), intergovernmental revenues (34.8 percent), and charges for services (3.6 percent).

***Taxes and intergovernmental revenues accounted for 85.1 percent of town revenues in 1998.***

! ***Taxes.*** The largest source of revenues for towns in 1998 was taxes, which accounted for 50.3 percent of all town revenues. Towns collected tax revenues of \$83.4 million in 1998. This was an increase of \$5.5 million or 7.1 percent over taxes collected in 1997.

! ***Intergovernmental Revenues.*** Intergovernmental revenues were the second largest source of town revenues in 1998, accounting for 34.8 percent of total revenues. Town intergovernmental revenues totaled \$57.7 million in 1998, a decrease of 6.6 percent over 1997. Intergovernmental revenues include grants and aids from federal, state, county, and local governments.

***State grants and aids.*** The largest provider of intergovernmental revenues to towns was the State of Minnesota. State grants to towns totaled \$44.5 million, an increase of \$277,698 over 1997. The major sources of intergovernmental revenues from the state are highway aids (gas tax refund), Homestead and Agricultural Credit Aid (HACA), and Local Government Aid (LGA).

***Federal grants and aids.*** The federal government provided \$6.1 million to Minnesota towns in 1998. This represents a decrease of \$1.9 million or 23.9 percent over 1997.

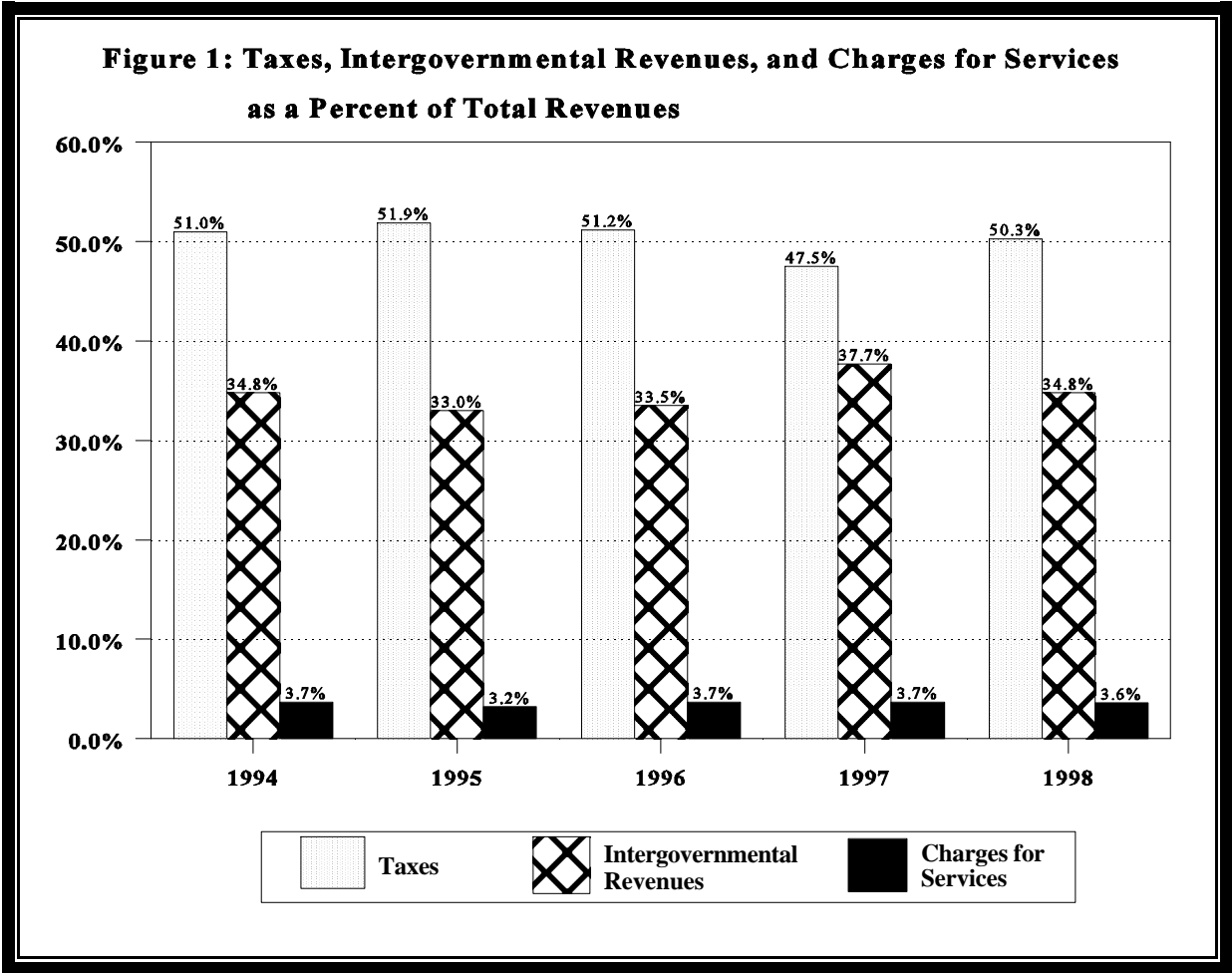
---

<sup>1</sup> There are 1,792 towns in Minnesota. One hundred thirty-two failed to submit a financial reporting form. Total revenue exclude borrowing and transfers from other funds.

**County and Local Unit grants.** Counties provided \$3.3 million to towns for road and bridge activities in 1998. This was a decrease of \$938,021 over 1997. Towns also received \$3.0 million in county grants for other activities. Total county grants to towns were down 27.6 percent from 1997. Local unit grants totaled \$678,925 in 1998, down 6.6 percent from 1997.

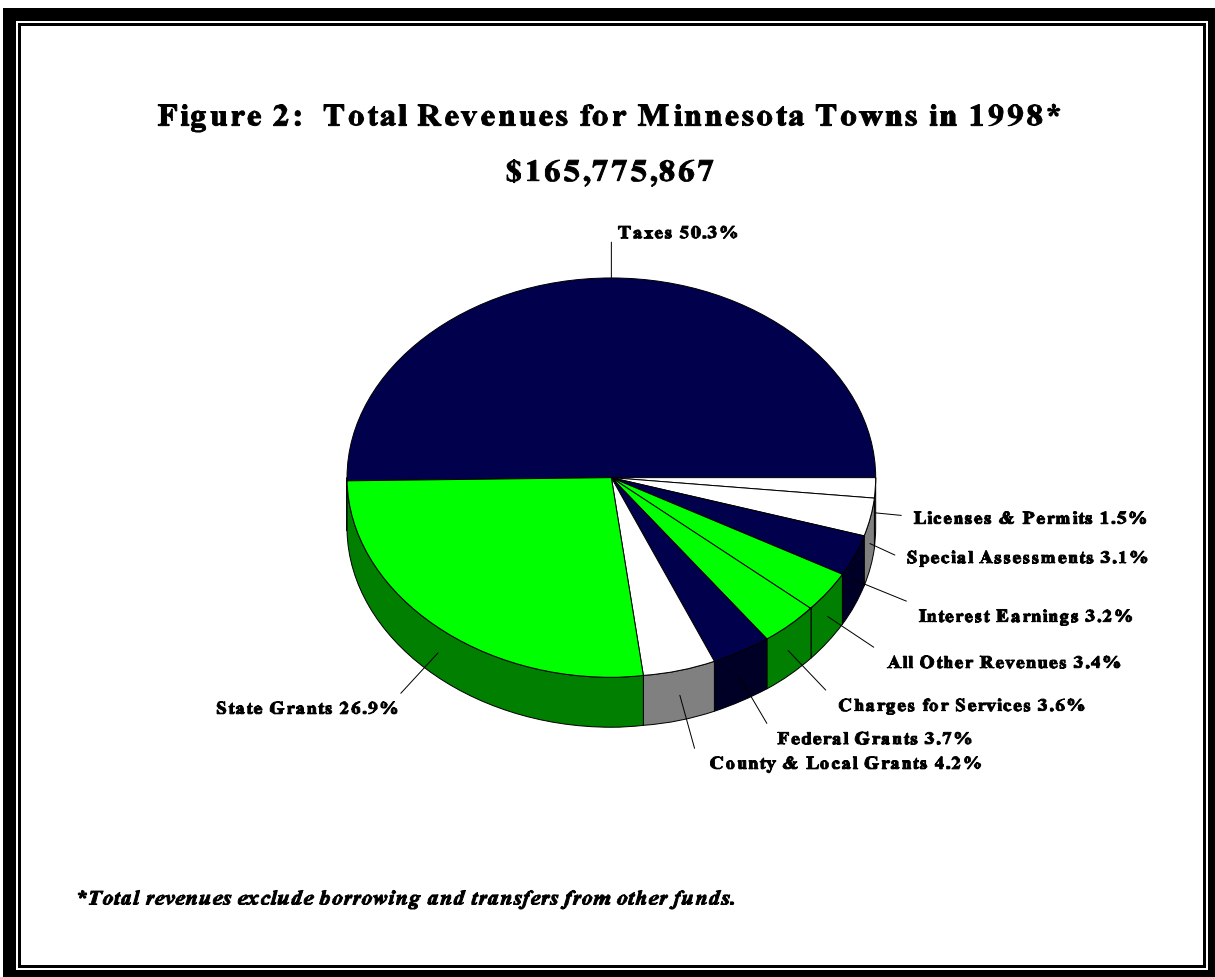
! **Charges for services.** Towns received \$6.0 million from charges for services in 1998. This represents a decrease of 0.5 percent over 1997. Over the period of 1994 through 1998, revenue from charges for services increased 24.4 percent. The proportion of total revenues from charges for services has remained stable from 1994 to 1998.

Figure 1 provides a comparison of taxes, intergovernmental revenues, and charges for services for the years 1994 through 1998.



- ! **Special assessments.** Towns collected special assessments totaling \$5.2 million in 1998, which accounted for 3.1 percent of all revenues. Revenue derived from special assessments decreased 7.0 percent between 1997 and 1998. In 1994, special assessments represented 3.6 percent of total revenues compared to 3.1 percent in 1998. Twenty of the 1,792 Minnesota towns accounted for 60.0 percent of all special assessments.
  
- ! **Other sources of revenues.** Licenses and Permits increased 23.9 percent from 1997. Interest earnings increased \$9,991 or 0.2 percent over 1997. The All Other Revenues category decreased \$506,883 or 9.7 percent from 1997 to 1998.

Figure 2 illustrates the portion of total revenues that each source provides.



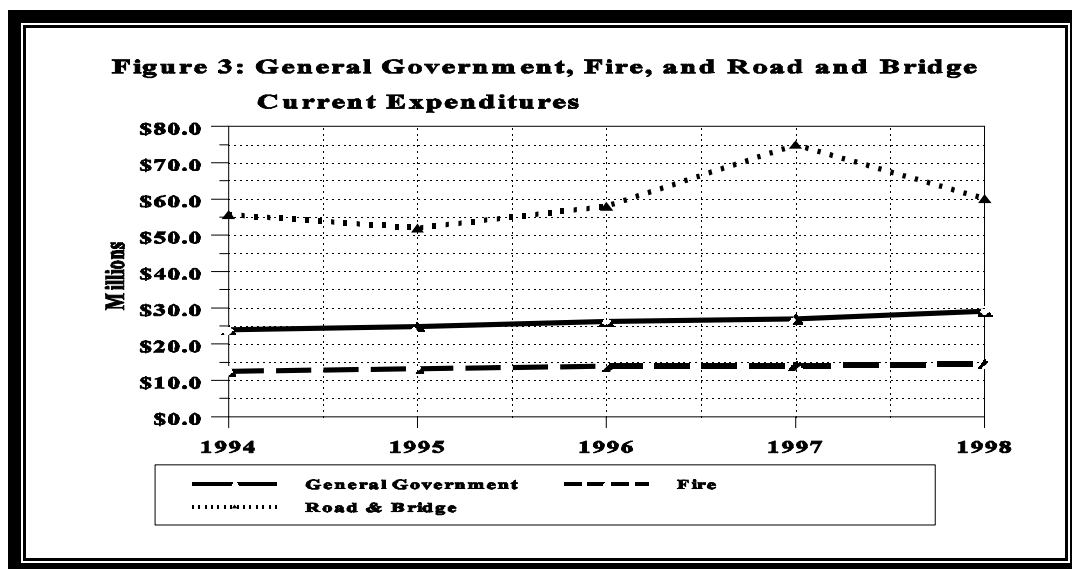
## Total Expenditures

### Current Expenditures

Minnesota towns had current expenditures of \$117.1 million in 1998, which was \$12.0 million or 9.3 percent less than in 1997. Current expenditures for All Other Public Safety, Road and Bridge, and All Other Current Expenditures categories decreased between 1997 and 1998. Current expenditures exclude capital outlays, debt service, and transfers to other funds.

- ! **Road and bridge.** The road and bridge function represents the largest current expenditure for towns, accounting for \$60.1 million or 51.4 percent of current expenditures. Towns spent \$14.9 million or 19.9 percent less on road and bridge activity in 1998 than in 1997. Over the latest ten-year period, road and bridge activities have consistently accounted for over 50 percent of current expenditures.
- Road and bridge activities accounted for 51.4 percent of current expenditures.**
- ! **General government.** General government services were the second largest current expenditure in 1998. Current expenditures for general government totaled \$29.3 million or 25.0 percent of current expenditures. Services included in general government are for the town board, financial administration, elections, and other items related to the administration of the town.
  - ! **Fire protection.** Minnesota towns spent \$14.5 million for fire protection in 1998. This accounted for 12.4 percent of current expenditures in 1998, as compared to 10.9 percent of current expenditures in 1997. Many towns contract for fire protection with a city fire department.

Figure 3 provides a comparison of general government, fire, and road and bridge current expenditures.



! **All other public safety, water and sewer, and all other expenditures.** In 1998, All Other Public Safety expenditures decreased \$20,243 or 0.8 percent from 1997. Water and Sewer expenditures increased by \$467,848 or 18.5 percent. The All Other Current Expenditures category decreased by \$230,424 or 2.9 percent from 1997.

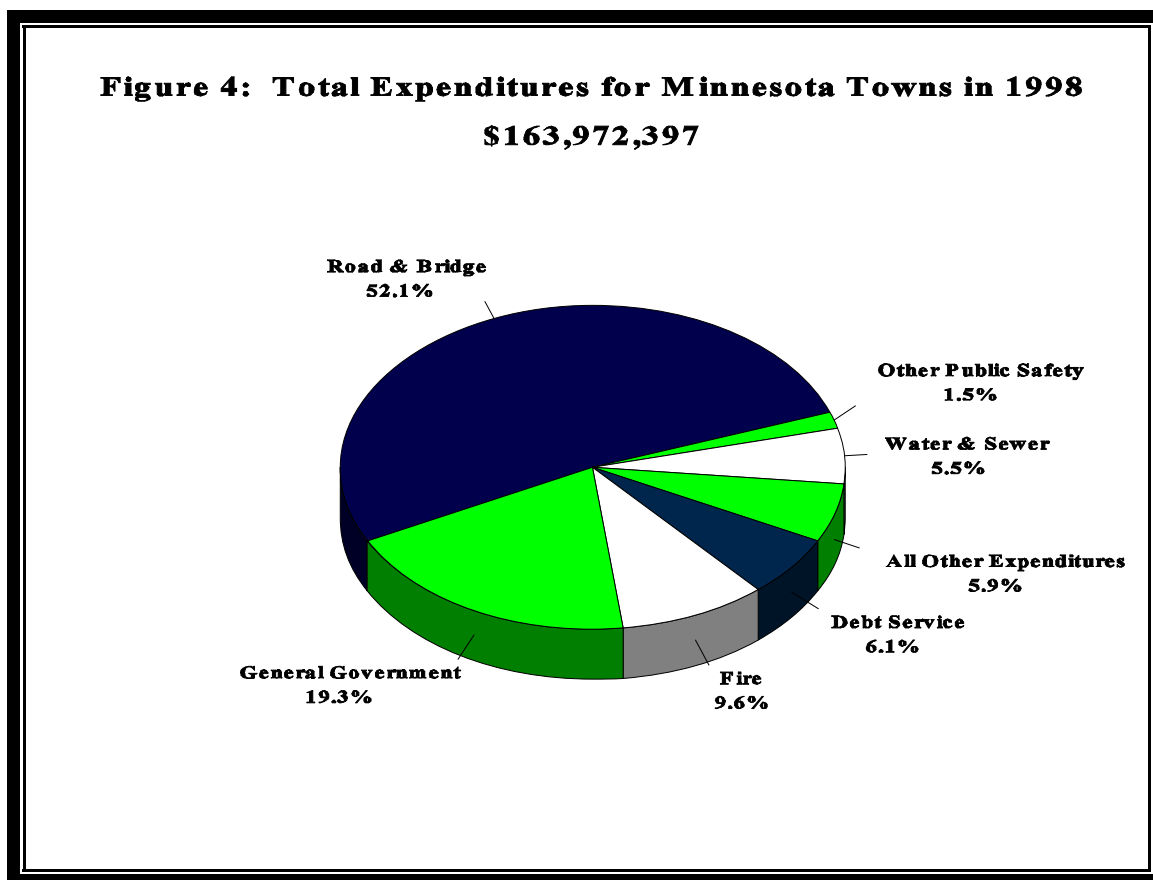
## Capital Outlay and Debt Service

**Capital outlays accounted for 22.5 percent of total expenditures in 1998.**

Capital spending totaled \$36.9 million in 1998. This represents a 6.5 percent increase over 1997. Road and bridge construction and equipment purchases accounted for \$25.4 million or 68.7 percent of capital spending.

Towns had debt service expenditures of \$10.0 million. This accounted for 6.1 percent of total expenditures.<sup>2</sup> Debt service expenditures include the principal and interest payments on outstanding indebtedness.

Figure 4 provides a summary of total expenditures uses by category.



<sup>2</sup> Total expenditures include current expenditures, debt service and capital outlays.

## **Indebtedness**

During the year, bonds totaling \$3.2 million were issued and \$4.6 million were retired, leaving \$38.0 million outstanding at the end of 1998. Only 62, or 3.5 percent, of the 1,792 towns have any bonded indebtedness. The towns of Oakport in Clay County, Pokegama in Pine County, and White Bear in Ramsey County, accounted for 61.0 percent of the outstanding bonded indebtedness.

Other long-term indebtedness outstanding at the end of 1998 totaled \$14.6 million. Towns reported \$263,951 in short-term indebtedness.

The following table provides a two-year summary of bonds outstanding classified by type of bond:

Type of Issue	1998	1997
General Obligation	7,287,466	6,918,580
Special Assessment	27,261,397	28,803,379
All Other	3,460,000	3,579,000
<b>Total Bonded Indebtedness</b>	<b>\$38,008,863</b>	<b>\$39,300,959</b>



# **DATA TABLES**

**TABLE 1**  
**REVENUES OF TOWNS**  
**FOR THE YEARS ENDED DECEMBER 31, 1994 THROUGH 1998**

	<u>1994</u>		<u>1995</u>		<u>1996</u>		<u>1997</u>		<u>1998</u>		<u>1 Year</u> <u>Percent</u> <u>Change</u>	<u>5 Year</u> <u>Percent</u> <u>Change</u>
<b>Population</b>	918,278		924,138		928,400		939,255		946,475		0.8%	3.1%
<b>Number of Towns</b>	1,797		1,797		1,795		1,792		1,792			
<b>Taxable Tax Capacity</b>	575,786,209		610,824,120		652,282,847		692,506,078		688,846,088		-0.5%	19.6%
<b>Tax Levy</b>	67,879,260		73,332,194		76,485,033		78,511,776		84,355,028		7.4%	24.3%
<b><u>REVENUES</u></b>	<b><u>Amount</u></b>	<b><u>%</u></b>	<b><u>Amount</u></b>	<b><u>%</u></b>	<b><u>Amount</u></b>	<b><u>%</u></b>	<b><u>Amount</u></b>	<b><u>%</u></b>	<b><u>Amount</u></b>	<b><u>%</u></b>		
Taxes	67,033,762	51.0%	70,687,500	51.9%	74,878,189	51.2%	77,838,397	47.5%	83,394,318	50.3%	7.1%	24.4%
Special Assessments	4,677,234	3.6%	4,701,352	3.5%	4,568,361	3.1%	5,588,073	3.4%	5,198,838	3.1%	-7.0%	11.2%
Licenses and Permits	1,610,140	1.2%	1,427,605	1.0%	1,946,421	1.3%	1,957,350	1.2%	2,424,380	1.5%	23.9%	50.6%
Intergovernmental Revenues												
Federal Grants	1,032,985	0.8%	450,802	0.3%	1,612,319	1.1%	8,062,475	4.9%	6,134,226	3.7%	-23.9%	493.8%
State	37,218,217	28.3%	37,649,546	27.6%	39,532,271	27.0%	44,264,627	27.0%	44,542,325	26.9%	0.6%	19.7%
County												
Highway Grants	3,180,307	2.4%	3,026,523	2.2%	3,329,315	2.3%	4,237,780	2.6%	3,299,759	2.0%	-22.1%	3.8%
All Other	3,006,189	2.3%	3,130,251	2.3%	3,557,614	2.4%	4,495,063	2.7%	3,035,313	1.8%	-32.5%	1.0%
Local Unit Grants	1,268,033	1.0%	722,667	0.5%	930,653	0.6%	726,555	0.4%	678,925	0.4%	-6.6%	-46.5%
<b>TOTAL INTERGOVERNMENTAL REVENUES</b>	<b>45,705,731</b>	<b>34.8%</b>	<b>44,979,789</b>	<b>33.0%</b>	<b>48,962,172</b>	<b>33.5%</b>	<b>61,786,500</b>	<b>37.7%</b>	<b>57,690,548</b>	<b>34.8%</b>	<b>-6.6%</b>	<b>26.2%</b>
Charges for Services	4,811,255	3.7%	4,412,934	3.2%	5,389,002	3.7%	6,015,840	3.7%	5,983,354	3.6%	-0.5%	24.4%
Interest Earnings	3,581,966	2.7%	4,329,389	3.2%	5,294,560	3.6%	5,367,195	3.3%	5,377,186	3.2%	0.2%	50.1%
All Other Revenues	4,096,065	3.1%	5,692,094	4.2%	5,244,455	3.6%	5,200,360	3.2%	5,707,243	3.4%	9.7%	39.3%
<b>TOTAL REVENUES</b>	<b>131,516,153</b>	<b>100.0%</b>	<b>136,230,663</b>	<b>100.0%</b>	<b>146,283,160</b>	<b>100.0%</b>	<b>163,753,715</b>	<b>100.0%</b>	<b>165,775,867</b>	<b>100.0%</b>	<b>1.2%</b>	<b>26.0%</b>
<b><u>OTHER FINANCING SOURCES</u></b>												
Borrowing	7,717,343		2,210,019		11,671,731		12,951,630		9,970,524		-23.0%	29.2%
Transfers In	6,246,163		5,349,895		7,382,130		6,760,570		7,809,385		15.5%	25.0%
<b>TOTAL REVENUES AND OTHER SOURCES</b>	<b>145,479,659</b>		<b>143,790,577</b>		<b>165,337,021</b>		<b>183,465,915</b>		<b>183,555,776</b>		<b>0.0%</b>	<b>26.2%</b>

**TABLE 2**  
**EXPENDITURES OF TOWNS**  
**FOR THE YEARS ENDED DECEMBER 31, 1994 THROUGH 1998**

	<u>1994</u>		<u>1995</u>		<u>1996</u>		<u>1997</u>		<u>1998</u>		<u>1 Year Percent Change</u>	<u>5 Year Percent Change</u>
	<u>Amount</u>	<u>%</u>	<u>Amount</u>	<u>%</u>	<u>Amount</u>	<u>%</u>	<u>Amount</u>	<u>%</u>	<u>Amount</u>	<u>%</u>		
<b><u>EXPENDITURES</u></b>												
General Government												
Current Expenditures	23,885,105	17.5%	24,851,316	19.0%	26,161,947	17.4%	27,026,787	15.3%	29,262,693	17.8%	8.3%	22.5%
Capital Outlay	1,505,970	1.1%	1,459,778	1.1%	1,999,552	1.3%	1,186,042	0.7%	2,330,606	1.4%	96.5%	54.8%
Total	25,391,075	18.6%	26,311,094	20.1%	28,161,499	18.7%	28,212,829	16.0%	31,593,299	19.3%	12.0%	24.4%
Fire												
Current Expenditures	12,471,396	9.1%	13,108,204	10.0%	13,793,381	9.1%	14,052,161	8.0%	14,529,432	8.9%	3.4%	16.5%
Capital Outlay	933,676	0.7%	1,423,535	1.1%	1,575,470	1.0%	1,141,583	0.6%	1,273,920	0.8%	11.6%	36.4%
Total	13,405,072	9.8%	14,531,739	11.1%	15,368,851	10.2%	15,193,744	8.6%	15,803,352	9.6%	4.0%	17.9%
All Other Public Safety												
Current Expenditures	2,025,714	1.5%	2,315,982	1.8%	2,339,123	1.6%	2,456,546	1.4%	2,436,303	1.5%	-0.8%	20.3%
Capital Outlay	96,244	0.1%	181,477	0.1%	83,203	0.1%	94,640	0.1%	90,981	0.1%	-3.9%	-5.5%
Total	2,121,958	1.6%	2,497,459	1.9%	2,422,326	1.6%	2,551,186	1.4%	2,527,284	1.5%	-0.9%	19.1%
Road and Bridge												
Current Expenditures	55,710,387	40.7%	52,031,176	39.8%	57,975,568	38.5%	75,033,282	42.6%	60,137,648	36.7%	-19.9%	7.9%
Capital Outlay	21,758,994	15.9%	17,482,858	13.4%	21,552,193	14.3%	24,701,027	14.0%	25,360,146	15.5%	2.7%	16.6%
Total	77,469,381	56.6%	69,514,034	53.1%	79,527,761	52.8%	99,734,309	56.6%	85,497,794	52.1%	-14.3%	10.4%
Water and Sewer												
Current Expenditures	1,749,153	1.3%	1,746,382	1.3%	2,153,325	1.4%	2,534,688	1.4%	3,002,536	1.8%	18.5%	71.7%
Capital Outlay	648,806	0.5%	260,631	0.2%	3,226,268	2.1%	5,135,242	2.9%	5,978,946	3.6%	16.4%	821.5%
Total	2,397,959	1.8%	2,007,013	1.5%	5,379,593	3.6%	7,669,930	4.3%	8,981,482	5.5%	17.1%	274.5%
All Other												
Current Expenditures	6,383,702	4.7%	6,502,244	5.0%	7,870,242	5.2%	7,952,302	4.5%	7,721,878	4.7%	-2.9%	21.0%
Capital Outlay	1,328,065	1.0%	1,147,914	0.9%	1,378,368	0.9%	2,407,633	1.4%	1,894,004	1.2%	-21.3%	42.6%
Total	7,711,767	5.6%	7,650,158	5.8%	9,248,610	6.1%	10,359,935	5.9%	9,615,882	5.9%	-7.2%	24.7%
<b>TOTAL CURRENT EXPENDITURES</b>	<b>102,225,457</b>	<b>74.7%</b>	<b>100,555,304</b>	<b>76.8%</b>	<b>110,293,586</b>	<b>73.2%</b>	<b>129,055,766</b>	<b>73.2%</b>	<b>117,090,490</b>	<b>71.4%</b>	<b>-9.3%</b>	<b>14.5%</b>
<b>TOTAL CAPITAL OUTLAY</b>	<b>26,271,755</b>	<b>19.2%</b>	<b>21,956,193</b>	<b>16.8%</b>	<b>29,815,054</b>	<b>19.8%</b>	<b>34,666,167</b>	<b>19.7%</b>	<b>36,928,603</b>	<b>22.5%</b>	<b>6.5%</b>	<b>40.6%</b>
<b><u>DEBT SERVICE</u></b>												
Principal Payments	5,852,792	4.3%	5,856,267	4.5%	8,095,913	5.4%	10,193,858	5.8%	8,179,152	5.0%	-19.8%	39.7%
Interest and Fiscal Charges	2,439,521	1.8%	2,485,504	1.9%	2,550,051	1.7%	2,419,813	1.4%	1,774,152	1.1%	-26.7%	-27.3%
Total	8,292,313	6.1%	8,341,771	6.4%	10,645,964	7.1%	12,613,671	7.2%	9,953,304	6.1%	-21.1%	20.0%
<b>TOTAL EXPENDITURES</b>	<b>136,789,525</b>	<b>100.0%</b>	<b>130,853,268</b>	<b>100.0%</b>	<b>150,754,604</b>	<b>100.0%</b>	<b>176,335,604</b>	<b>100.0%</b>	<b>163,972,397</b>	<b>100.0%</b>	<b>-7.0%</b>	<b>19.9%</b>
<b><u>OTHER FINANCING USES</u></b>												
Transfers Out	6,246,163		5,358,030		7,382,130		6,760,570		7,809,385		15.5%	25.0%
<b>TOTAL EXPENDITURES AND OTHER USES</b>	<b>143,035,688</b>		<b>136,211,298</b>		<b>158,136,734</b>		<b>183,096,174</b>		<b>171,781,782</b>		<b>-6.2%</b>	<b>20.1%</b>

**Table 3**  
**Classification of Revenues**  
**For the Year Ended December 31, 1998**

Name of Town	Taxable Tax Capacity	Tax Levy Payable 1998	Taxes	Special Assessments	Licenses and Permits	INTERGOVERNMENTAL REVENUES					Charges For Services	Interest Earnings	All Other Revenues	Total Revenues	Other Sources		Total Revenues & Other Sources
						Federal Grants	State Grants	County Grants	Local Units Grants	Total					Borrowing	Transfers In	
<b>AITKIN</b>																	
AITKIN	434,530	58,326	58,326	4,552	---	---	33,543	10,578	---	44,121	835	1,554	2,763	112,151	---	4,297	116,448
BALL BLUFF	87,692	16,835	19,552	---	3	---	31,428	4,419	---	35,847	---	395	1,415	57,212	---	---	57,212
BALSAM	20,964	1,398	6,615	---	---	---	1,740	---	---	1,740	---	---	---	8,355	---	---	8,355
BEAVER	43,616	7,853	8,994	---	---	---	11,558	---	---	11,558	---	580	25	21,157	---	---	21,157
CLARK	57,694	8,823	8,785	---	---	---	11,909	---	---	11,909	120	321	1,338	22,473	---	---	22,473
CORNISH	51,672	8,069	11,643	---	---	---	4,095	---	---	4,095	---	2,280	1,210	19,228	---	---	19,228
FARM ISLAND	952,058	116,147	118,440	---	---	---	45,515	---	---	45,515	---	11,143	165	175,263	---	---	175,263
FLEMING	363,703	52,996	52,929	---	---	---	24,911	---	---	24,911	---	---	3,870	81,710	15,000	---	96,710
GLEN	389,641	42,089	43,951	9,779	---	---	20,891	---	---	20,891	---	924	84	75,629	---	20,000	95,629
HAUGEN	107,837	16,937	17,346	---	---	---	10,839	2,263	---	13,102	---	4,871	6	35,325	---	---	35,325
HAZELTON	734,279	112,534	109,605	---	---	---	37,532	---	---	37,532	1,738	2,946	1,982	153,803	---	---	153,803
HILL LAKE	154,151	22,056	22,763	---	---	---	11,280	---	---	11,280	---	2,377	2,829	39,249	---	1,000	40,249
IDUN	87,105	24,562	36,634	---	---	---	11,711	---	---	11,711	---	612	111	49,068	---	613	49,681
JEVNE	176,816	33,836	33,633	---	---	---	16,373	---	---	16,373	9	1,450	1,286	52,751	---	10,108	62,859
KIMBERLY	123,557	27,213	30,447	---	---	---	20,650	---	---	20,650	770	1,797	8	53,672	---	---	53,672
LAKESIDE	417,910	61,385	59,374	---	76	---	27,627	---	---	27,627	200	1,545	45	88,867	---	---	88,867
LEE	27,742	3,601	3,409	---	---	---	4,659	---	---	4,659	---	430	---	8,498	---	---	8,498
LIBBY	60,400	7,555	8,347	---	---	---	2,607	---	---	2,607	---	826	54	11,834	---	---	11,834
LOGAN	78,911	18,441	18,914	---	---	---	32,196	---	---	32,196	2,051	3,536	70	56,767	---	---	56,767
MACVILLE	75,508	12,847	12,847	---	2	---	7,583	3,386	---	10,969	112	219	300	24,449	---	---	24,449
MALMO	244,467	22,200	23,999	---	---	---	20,281	---	---	20,281	---	1,420	398	46,098	---	---	46,098
MCGREGOR	41,073	3,750	---	---	---	---	---	---	---	Failed to Report in Time for This Publication	---	---	---	---	---	---	---
MILLWARD	31,498	7,549	7,549	---	---	---	9,038	9,079	---	18,117	4	1,025	780	27,475	---	---	27,475
MORRISON	60,723	24,851	22,666	---	---	---	15,111	---	---	15,111	1,388	55	325	39,545	---	---	39,545
NORDLAND	604,828	43,533	38,230	---	80	---	45,038	---	---	45,038	7,748	4,973	1,977	98,046	---	---	98,046
PLINY	39,958	5,719	7,521	---	---	---	7,599	---	---	7,599	4	4,615	445	20,184	---	---	20,184
RICE RIVER	67,246	10,312	---	---	---	---	---	---	---	Failed to Report in Time for This Publication	---	---	---	---	---	---	---
SALO	40,856	8,491	10,936	---	17	---	2,953	---	3,245	6,198	---	750	---	17,901	---	---	17,901
SEAVEY	32,620	9,306	11,110	---	---	---	10,787	---	---	10,787	2	1,193	1,065	24,157	---	---	24,157
SHAMROCK	1,478,763	155,093	159,679	11,648	168	---	59,578	---	---	59,578	1,276	4,037	---	236,386	---	---	236,386
SPALDING	81,724	10,801	12,236	---	---	---	7,183	---	2,000	9,183	---	234	11	21,664	---	---	21,664
SPENCER	210,983	40,534	32,260	---	---	---	32,079	---	---	32,079	154	4,103	38	68,634	---	---	68,634
TURNER	192,224	22,165	---	---	---	---	---	---	---	Failed to Report in Time for This Publication	---	---	---	---	---	---	---
VERDON	41,977	2,606	2,697	---	---	---	6,164	3,113	---	9,277	---	487	434	12,895	---	---	12,895
WAGNER	211,752	23,558	24,840	---	---	---	14,513	---	---	14,513	74	2,837	2,106	44,370	---	4,200	48,570
WAUKENABO	285,734	47,138	46,240	---	---	1,875	18,787	---	---	20,662	150	659	---	67,711	---	---	67,711
WEALTHWOOD	208,387	21,380	19,411	---	60	---	11,516	---	---	11,516	---	538	55	31,580	---	5,800	37,380
WHITE PINE	12,635	624	4,744	---	---	---	3,311	---	---	3,311	---	253	33	8,341	---	---	8,341
WILLIAMS	64,265	7,576	10,624	---	51	---	7,066	---	---	7,066	300	3,331	---	21,372	---	---	21,372
WORKMAN	149,030	15,593	16,417	---	40	---	15,374	---	---	15,374	---	5,021	---	36,852	---	---	36,852
<b>COUNTY TOTAL</b>	<b>8,546,529</b>	<b>1,136,282</b>	<b>1,133,713</b>	<b>25,979</b>	<b>497</b>	<b>1,875</b>	<b>655,025</b>	<b>32,838</b>	<b>5,245</b>	<b>694,983</b>	<b>16,935</b>	<b>73,337</b>	<b>25,228</b>	<b>1,970,672</b>	<b>15,000</b>	<b>46,018</b>	<b>2,031,690</b>
<b>ANOKA</b>																	
BURNS	2,210,714	214,909	250,505	144,063	90,200	31,020	22,005	26,272	---	79,297	29,478	26,623	11,732	631,898	---	140,000	771,898
COLUMBUS	2,909,044	639,427	721,410	22,193	99,250	14,338	149,911	16,042	19,062	199,353	30,008	38,760	8,808	1,119,782	220,000	42,296	1,382,078
LINWOOD	2,666,082	401,145	502,810	23,121	72,175	1,503	86,944	39,859	---	128,306	23,636	37,658	13,508	801,214	---	---	801,214
<b>COUNTY TOTAL</b>	<b>7,785,840</b>	<b>1,255,481</b>	<b>1,474,725</b>	<b>189,377</b>	<b>261,625</b>	<b>46,861</b>	<b>258,860</b>	<b>82,173</b>	<b>19,062</b>	<b>406,956</b>	<b>83,122</b>	<b>103,041</b>	<b>34,048</b>	<b>2,552,894</b>	<b>220,000</b>	<b>182,296</b>	<b>2,955,190</b>
<b>BECKER</b>																	
ATLANTA	196,011	37,944	20,581	---	---	---	4,342	8,955	---	13,297	---	2,566	4	36,448	---	---	36,448
AUDUBON	315,025	34,433	34,877	1,837	---	---	24,315	780	722	25,817	---	1,003	291	63,825	---	---	63,825
BURLINGTON	434,293	52,529	52,923	---	---	---	10,024	16,256	---	26,280	4	1,089	1,891	82,187	---	---	82,187
CALLAWAY	108,007	15,954	15,802	---	---	---	10,659	7,040	---	17,699	---	498	964	34,963	---	---	34,963
CARSONVILLE	83,595	4,364	---	---	---	---	---	---	---	Failed to Report in Time for This Publication	---	---	---	---	---	---	---
CORMORANT	972,769	125,332	141,935	741	3,000	---	57,822	5,010	---	62,832	---	7,006	4,526	220,040	---	---	220,040
CUBA	176,644	20,440	22,211	---	---	592	23,947	577	---	25,116	---	5,888	1,546	54,761	---	---	54,761
DETROIT	1,210,948	130,019	111,669	2,303	---	---	63,032	28,137	---	91,169	---	4,414	11,302	220,857	---	---	220,857

**Table 3  
Classification of Revenues  
For the Year Ended December 31, 1998**

Name of Town	Taxable Tax Capacity	Tax Levy Payable 1998	Taxes	Special Assessments	Licenses and Permits	INTERGOVERNMENTAL REVENUES					Charges For Services	Interest Earnings	All Other Revenues	Total Revenues	Other Sources		Total Revenues & Other Sources
						Federal Grants	State Grants	County Grants	Local Units Grants	Total					Borrowing	Transfers In	
<b>BECKER (continued)</b>																	
EAGLE VIEW	116,976	16,529	19,522	---	---	---	6,426	---	---	6,426	6	307	---	26,261	---	---	26,261
ERIE	573,597	64,191	64,191	---	30	---	19,968	19,946	---	39,914	---	6,104	1,201	111,440	---	33,000	144,440
EVERGREEN	86,319	14,623	10,345	---	---	---	26,051	1,556	---	27,607	---	1,104	---	39,056	---	---	39,056
FOREST	233,404	27,383	32,247	---	75	---	7,586	2,829	---	10,415	---	358	---	43,095	---	---	43,095
GREEN VALLEY	88,318	10,703	11,500	---	---	---	33,348	1,260	---	34,608	---	5,782	20	51,910	---	---	51,910
HAMDEN	175,955	40,767	42,299	---	---	---	23,618	---	---	24,169	---	660	114	67,242	---	---	67,242
HEIGHT OF LAND	240,519	55,093	58,949	---	---	---	22,387	12,204	---	34,591	99	486	1,260	95,385	---	---	95,385
HOLMESVILLE	206,788	25,679	26,008	---	---	---	25,591	500	---	26,091	---	3,134	474	55,707	---	---	55,707
LAKE EUNICE	990,166	127,079	148,246	16,857	---	---	42,666	471	---	43,137	---	2,313	404	210,957	---	---	210,957
LAKE PARK	203,967	19,699	20,959	---	---	---	28,727	981	---	29,708	---	2,810	306	53,783	---	---	53,783
LAKE VIEW	1,321,703	163,402	175,092	---	84	---	71,718	---	---	71,718	28,541	6,503	---	281,938	---	---	281,938
MAPLE GROVE	169,016	11,512	---	---	---	---	---	---	---	Failed to Report in Time for This Publication	---	---	---	---	---	---	---
OSAGE	300,940	42,487	40,509	---	57	---	35,755	1,342	---	37,097	4,867	1,674	1,784	85,988	---	25,650	111,638
PINE POINT	73,226	7,783	9,356	---	---	---	6,813	7,027	---	13,840	---	2,192	12	25,400	---	1,938	27,338
RICEVILLE	152,761	9,556	9,556	---	5	---	9,570	6,327	---	15,897	---	579	3	26,040	---	---	26,040
RICHWOOD	199,348	15,242	15,242	---	---	---	19,425	13,337	---	32,762	4	1,881	1,177	51,066	---	---	51,066
ROUND LAKE	189,158	12,820	12,642	---	1,192	8,644	11,356	---	---	20,000	---	2,952	7	36,793	---	---	36,793
RUNEBERG	100,497	29,432	28,370	---	---	---	22,175	665	---	22,840	---	696	15	51,921	---	---	51,921
SAVANNAH	95,380	15,669	15,716	---	---	---	5,331	4,111	1,749	11,191	---	260	11	27,178	---	---	27,178
SHELL LAKE	184,206	21,734	22,853	---	---	---	5,725	---	---	5,725	---	1,746	652	30,976	---	---	30,976
SILVER LEAF	99,345	16,443	16,267	---	---	---	24,551	---	---	24,551	---	2,825	1,331	44,974	---	---	44,974
SPRING CREEK	144,697	19,648	17,985	---	---	---	14,192	---	---	14,192	4	155	498	32,834	---	---	32,834
SPRUCE GROVE	105,806	24,064	24,064	---	---	---	21,923	9,356	---	31,279	---	436	25	55,804	---	---	55,804
SUGAR BUSH	175,910	14,362	14,362	---	---	---	2,817	8,728	---	11,545	---	563	413	26,883	---	---	26,883
TOAD LAKE	160,865	39,793	38,942	---	440	---	12,811	2,787	---	15,598	---	1,662	---	56,642	---	2,433	59,075
TWO INLETS	161,846	30,275	29,757	---	12	---	10,934	597	---	11,531	4	2,410	1,290	45,004	---	---	45,004
WALWORTH	176,117	17,828	16,120	---	---	---	15,118	546	---	15,664	---	165	5	31,954	---	---	31,954
WHITE EARTH	84,654	10,295	---	---	---	---	---	---	---	Failed to Report in Time for This Publication	---	---	---	---	---	---	---
WOLF LAKE	56,870	18,123	17,947	---	---	---	9,797	4,852	---	14,649	---	392	703	33,691	---	---	33,691
<b>COUNTY TOTAL</b>	<b>10,365,646</b>	<b>1,343,229</b>	<b>1,339,044</b>	<b>21,738</b>	<b>4,895</b>	<b>9,787</b>	<b>730,520</b>	<b>166,177</b>	<b>2,471</b>	<b>908,955</b>	<b>33,529</b>	<b>72,613</b>	<b>32,229</b>	<b>2,413,003</b>	<b>---</b>	<b>63,021</b>	<b>2,476,024</b>
<b>BELTRAMI</b>																	
ALASKA	85,515	10,099	16,527	---	---	---	14,693	---	---	14,693	120	405	3,488	35,233	---	7,500	42,733
BATTLE	13,974	968	806	---	24	---	2,175	611	---	2,786	---	77	1,000	4,693	---	---	4,693
BEMIDJI	1,146,916	98,600	100,162	1,017	2,844	---	35,945	---	---	35,945	702	1,912	1,133	143,715	---	---	143,715
BENVILLE	35,245	3,668	3,668	---	---	---	7,455	5,090	---	12,545	---	1,081	---	17,294	---	49,231	66,525
BIRCH	35,902	3,537	3,537	---	---	---	791	14,792	---	15,583	25	1,662	1	20,808	---	---	20,808
BUZZLE	81,917	14,673	17,383	---	---	---	10,700	---	---	10,700	---	106	4	28,193	---	---	28,193
CORMANT	52,985	1,870	2,822	---	13	---	7,156	---	---	7,156	---	3,302	80	13,373	---	2,200	15,573
DURAND	64,339	11,534	12,335	---	---	---	4,240	---	---	4,240	---	175	300	17,050	---	---	17,050
ECKLES	338,035	33,364	33,364	---	---	---	12,256	9,135	---	21,391	---	754	---	55,509	---	---	55,509
FROHN	490,824	90,341	88,779	---	605	---	49,227	---	---	49,227	233	2,320	293	141,457	---	10,243	151,700
GRANT VALLEY	540,191	115,590	116,590	---	---	---	41,999	---	---	41,999	---	5,625	222	164,436	---	2,974	167,410
HAGALI	107,522	19,500	25,133	---	---	---	4,369	---	---	4,369	---	538	44	30,084	---	---	30,084
HAMRE	14,514	794	2,151	---	---	---	2,889	972	---	3,861	---	15	221	6,248	---	---	6,248
HINES	163,032	27,198	29,448	---	---	---	12,907	---	---	12,907	494	651	1,111	44,611	---	---	44,611
HORNET	45,865	8,854	11,921	---	---	---	15,732	---	---	15,732	42	2,629	---	30,324	---	---	30,324
JONES	60,414	13,730	16,497	---	---	---	8,562	---	---	8,562	---	348	247	25,654	---	---	25,654
KELLIHER	26,305	1,696	---	---	---	---	---	---	---	Failed to Report in Time for This Publication	---	---	---	---	---	---	---
LAMMERS	436,014	65,934	66,399	---	---	---	22,600	---	---	22,600	---	607	707	90,313	---	10,000	100,313
LANGOR	44,247	5,478	5,749	---	---	---	12,865	---	---	12,865	---	620	---	19,234	---	---	19,234
LEE	19,038	2,165	2,850	---	---	---	2,849	4,029	---	6,878	---	367	---	10,095	---	---	10,095
LIBERTY	156,195	29,093	29,203	---	62	---	20,379	609	---	20,988	1,279	3,840	445	55,817	---	---	55,817
MAPLE RIDGE	29,743	4,457	5,955	---	---	---	5,092	4,080	---	9,172	---	---	205	15,332	---	---	15,332
MINNIE	14,022	3,920	4,067	---	---	---	2,919	3,238	---	6,157	190	---	---	10,414	---	---	10,414
MOOSE LAKE	100,881	18,161	5,460	81	---	2,340	9,778	3,744	---	15,862	120	264	104	21,891	---	---	21,891
NEBISH	82,171	15,318	15,864	---	---	---	6,846	---	---	6,846	116	485	32	23,343	---	---	23,343
NORTHERN	1,824,324	198,396	202,195	12,287	8,968	---	88,189	541	---	88,730	32,794	24,677	2,969	372,620	---	---	372,620

**Table 3  
Classification of Revenues  
For the Year Ended December 31, 1998**

Name of Town	Taxable Tax Capacity	Tax Levy Payable 1998	Taxes	Special Assessments	Licenses and Permits	INTERGOVERNMENTAL REVENUES					Charges For Services	Interest Earnings	All Other Revenues	Total Revenues	Other Sources		Total Revenues & Other Sources
						Federal Grants	State Grants	County Grants	Local Units Grants	Total					Borrowing	Transfers In	
<b>BELTRAMI (continued)</b>																	
O'BRIEN	41,102	---	3,113	---	---	---	518	---	---	518	---	1,323	---	4,954	---	---	4,954
PORT HOPE	209,002	31,141	23,798	---	12	---	25,016	---	---	25,016	2	365	257	49,450	---	---	49,450
QUIRING	33,302	2,910	7,010	---	---	---	1,843	---	---	1,843	---	186	443	9,482	---	---	9,482
ROOSEVELT	73,087	14,381	19,114	---	20	---	8,099	---	---	8,099	1,314	407	1,449	30,403	---	---	30,403
SHOOKS	58,901	7,635	9,087	---	---	---	6,077	---	---	6,077	---	172	4	15,340	---	---	15,340
SHOTLEY	58,063	7,351	7,543	---	12	---	4,545	1,006	---	5,551	2,163	230	---	15,499	---	---	15,499
SPRUCE GROVE	14,115	1,450	2,752	---	62	---	5,532	---	---	5,532	---	1,108	7	9,461	---	---	9,461
STEENERSON	14,312	2,715	7,008	---	---	---	5,341	4,370	---	9,711	579	233	---	17,531	---	---	17,531
SUGAR BUSH	54,371	11,783	11,783	---	---	---	19,426	443	---	19,869	---	428	---	32,080	---	---	32,080
SUMMIT	55,917	4,632	19,581	---	---	---	9,279	---	---	9,279	---	919	1,025	30,804	---	---	30,804
TAYLOR	55,137	7,101	7,146	---	81	---	5,936	11,503	---	17,439	192	1,508	---	26,366	---	---	26,366
TEN LAKE	336,513	53,509	53,809	861	1,240	---	24,170	16,687	---	40,857	60	2,467	70	99,364	---	14,218	113,582
TURTLE LAKE	685,280	70,741	70,486	---	503	---	17,920	---	---	17,920	2,450	525	93	91,977	---	2,378	94,355
TURTLE RIVER	480,860	49,702	61,140	6,007	405	---	25,816	---	---	25,816	4,944	4,405	679	103,396	---	21,378	124,774
WASKISH	78,036	11,997	16,688	---	36	---	4,175	---	---	4,175	24,526	701	9,690	55,816	---	---	55,816
WOODROW	31,433	3,749	3,395	---	---	---	3,688	2,059	---	5,747	891	360	---	10,393	---	---	10,393
<b>COUNTY TOTAL</b>	<b>8,289,561</b>	<b>1,079,735</b>	<b>1,142,318</b>	<b>20,253</b>	<b>14,887</b>	<b>2,340</b>	<b>569,994</b>	<b>82,909</b>	<b>---</b>	<b>655,243</b>	<b>73,236</b>	<b>67,797</b>	<b>26,323</b>	<b>2,000,057</b>	<b>---</b>	<b>120,122</b>	<b>2,120,179</b>
<b>BENTON</b>																	
ALBERTA	221,615	42,909	42,854	---	---	---	16,506	300	---	16,806	124	736	521	61,041	---	---	61,041
GILMANTON	336,038	63,178	68,346	500	216	---	17,057	---	---	17,057	1,200	669	6	87,994	---	---	87,994
GLENDORADO	308,457	41,527	40,582	---	---	---	20,239	---	---	20,239	---	2,305	1,984	65,110	---	---	65,110
GRAHAM	258,745	30,493	---	---	---	---	---	---	Failed to Report in Time for This Publication			---	---	---	---	---	---
GRANITE LEDGE	195,936	14,903	14,395	---	43	---	32,781	3,630	---	36,411	---	1,697	7,900	60,446	---	---	60,446
LANGOLA	495,248	81,859	81,859	129	43	---	24,206	10,122	---	34,328	---	2,101	8,456	126,916	---	---	126,916
MAYHEW LAKE	347,845	50,897	46,489	---	24	---	34,660	---	---	34,660	---	1,897	5,913	88,983	---	---	88,983
MAYWOOD	265,957	25,514	25,514	---	12	---	13,084	9,443	---	22,527	---	589	1,149	49,791	---	---	49,791
MINDEN	1,501,086	94,357	93,624	---	68	---	14,442	---	---	14,442	---	16,855	4,291	129,280	---	---	129,280
SAUK RAPIDS	412,305	25,518	29,630	---	55	---	6,467	20,373	---	26,840	---	3,022	3,588	63,135	---	4,200	67,335
ST. GEORGE	362,687	61,552	68,052	---	47	---	17,338	---	---	17,338	998	534	---	86,969	---	9,212	96,181
WATAB	1,278,677	133,353	133,729	---	79	---	50,206	590	---	50,796	4,027	3,120	2,876	194,627	---	---	194,627
<b>COUNTY TOTAL</b>	<b>5,984,596</b>	<b>666,060</b>	<b>645,074</b>	<b>629</b>	<b>587</b>	<b>---</b>	<b>246,986</b>	<b>44,458</b>	<b>---</b>	<b>291,444</b>	<b>6,349</b>	<b>33,525</b>	<b>36,684</b>	<b>1,014,292</b>	<b>---</b>	<b>13,412</b>	<b>1,027,704</b>
<b>BIG STONE</b>																	
AKRON	187,882	19,088	23,303	---	---	---	92,489	17,704	---	110,193	---	---	500	133,996	---	---	133,996
ALMOND	145,579	18,189	---	---	---	---	---	---	Failed to Report in Time for This Publication			---	---	---	---	---	---
ARTICHOKE	128,571	10,420	10,958	---	---	---	15,667	14,754	---	30,421	---	---	---	41,379	---	---	41,379
BIG STONE	193,643	18,256	19,663	---	---	---	35,256	18,684	---	53,940	4	1,955	75	75,637	---	---	75,637
BROWNS VALLEY	218,566	30,689	30,689	---	19	---	17,154	8,452	10,862	36,468	4	689	20	67,889	---	10,000	77,889
FOSTER	172,282	32,072	---	---	---	---	---	---	Failed to Report in Time for This Publication			---	---	---	---	---	---
GRACEVILLE	233,875	25,163	---	---	---	---	---	---	Failed to Report in Time for This Publication			---	---	---	---	---	---
MALTA	174,982	18,183	19,533	---	---	---	10,247	7,080	76	17,403	---	426	---	37,362	---	---	37,362
MOONSHINE	213,420	16,042	15,473	---	---	---	6,793	11,619	157	18,569	---	1,874	198	36,114	---	---	36,114
ODESSA	109,552	9,934	9,784	---	25	---	51,629	15,957	---	67,586	---	290	354	78,039	---	---	78,039
ORTONVILLE	86,159	8,980	11,604	---	---	---	309	21,670	---	21,979	619	84	249	34,535	---	---	34,535
OTREY	117,144	8,604	8,574	---	---	---	65,246	8,888	2,774	76,908	---	12	---	85,494	---	---	85,494
PRIOR	285,595	34,545	38,218	---	---	---	35,129	21,536	---	56,665	---	1,498	1,327	97,708	---	---	97,708
TOQUA	171,738	19,962	14,210	---	---	---	21,452	11,924	7,133	40,509	---	4,456	---	59,175	---	2,000	61,175
<b>COUNTY TOTAL</b>	<b>2,438,988</b>	<b>270,127</b>	<b>202,009</b>	<b>---</b>	<b>44</b>	<b>351,371</b>	<b>158,268</b>	<b>21,002</b>	<b>---</b>	<b>530,641</b>	<b>627</b>	<b>11,284</b>	<b>2,723</b>	<b>747,328</b>	<b>---</b>	<b>12,000</b>	<b>759,328</b>
<b>BLUE EARTH</b>																	
BEAUFORD	458,885	57,452	57,516	---	24	---	18,858	---	---	18,858	2	431	---	76,831	---	---	76,831
BUTTERNUT VALLEY	476,103	23,232	29,166	---	---	---	2,178	---	---	2,178	166	---	2	31,512	---	---	31,512
CAMBRIA	210,429	25,322	27,454	---	9	---	12,788	---	---	12,788	386	25	---	40,662	---	---	40,662
CERESCO	430,620	27,648	---	---	---	---	---	---	Failed to Report in Time for This Publication			---	---	---	---	---	---
DANVILLE	427,144	62,358	66,380	---	125	---	13,253	---	---	13,253	---	1,537	1,154	82,449	---	---	82,449

**Table 3  
Classification of Revenues  
For the Year Ended December 31, 1998**

Name of Town	Taxable Tax Capacity	Tax Levy Payable 1998	Taxes	Special Assessments	Licenses and Permits	INTERGOVERNMENTAL REVENUES					Charges For Services	Interest Earnings	All Other Revenues	Total Revenues	Other Sources		Total Revenues & Other Sources
						Federal Grants	State Grants	County Grants	Local Units Grants	Total					Borrowing	Transfers In	
<b>BLUE EARTH (continued)</b>																	
DECORIA	670,668	61,391	63,625	---	---	---	57,411	---	---	57,411	4	6,874	170	128,084	---	---	128,084
GARDEN CITY	530,851	51,651	53,478	3,964	238	---	15,618	---	---	15,618	6	528	71	73,903	---	---	73,903
JAMESTOWN	462,644	38,569	38,090	---	---	---	3,151	5,612	---	8,763	---	1,139	---	47,992	---	---	47,992
JUDSON	626,302	52,026	53,250	---	---	---	15,836	---	---	15,836	---	1,260	66	70,412	---	---	70,412
LE RAY	573,106	88,721	92,643	680	---	---	39,750	---	---	39,750	---	1,848	1,217	136,138	---	---	136,138
LIME	919,675	85,198	98,798	16,562	---	---	21,827	---	---	21,827	9	6,026	1,051	144,273	---	3,608	147,881
LINCOLN	414,366	26,842	27,429	---	---	---	9,071	---	---	9,071	34	584	---	37,118	---	---	37,118
LYRA	451,907	54,784	55,685	---	---	---	38,625	7,761	---	46,386	65	8,220	320	110,676	---	---	110,676
MANKATO	1,806,478	191,478	191,959	19,637	---	78,917	40,801	---	---	119,718	5,263	20,237	5,119	361,933	---	---	361,933
MAPLETON	410,554	43,329	43,555	---	---	---	21,019	---	---	21,019	---	---	6	64,580	---	---	64,580
MCPHERSON	504,035	53,507	55,460	---	---	---	42,173	---	---	42,173	---	2,016	6	99,655	---	---	99,655
MEDO	432,779	89,233	84,289	---	---	---	30,513	---	---	30,513	9,930	799	423	125,954	---	40,000	165,954
PLEASANT MOUND	465,868	43,371	42,859	---	---	---	11,025	2,178	---	13,203	4	18	---	56,084	---	---	56,084
RAPIDAN	641,999	112,092	127,276	2,744	---	---	48,414	---	---	48,414	---	990	1,095	180,519	---	---	180,519
SHELBY	509,133	40,118	40,713	---	---	---	17,186	---	---	17,186	---	834	153	58,886	---	---	58,886
SOUTH BEND	843,303	74,884	79,738	63,639	180	---	44,299	14,159	---	58,458	53,817	33,800	2,185	291,817	---	---	291,817
STERLING	450,165	38,942	39,469	---	---	---	20,178	---	---	20,178	4	286	2,755	62,692	---	---	62,692
VERNON CENTER	558,809	68,000	67,570	---	---	1,770	12,447	---	---	14,217	4	3,546	---	85,337	---	---	85,337
<b>COUNTY TOTAL</b>	<b>13,275,823</b>	<b>1,410,148</b>	<b>1,436,402</b>	<b>107,226</b>	<b>576</b>	<b>80,687</b>	<b>536,421</b>	<b>29,710</b>	<b>---</b>	<b>646,818</b>	<b>69,694</b>	<b>90,998</b>	<b>15,793</b>	<b>2,367,507</b>	<b>---</b>	<b>43,608</b>	<b>2,411,115</b>
<b>BROWN</b>																	
ALBIN	345,186	15,033	15,033	---	---	25,300	20,400	11,167	---	56,867	---	3,000	25,400	100,300	---	---	100,300
BASHAW	278,859	20,895	---	---	---	---	---	---	Failed to Report in Time for This Publication					---	---	---	---
BURNSTOWN	429,197	33,104	34,931	---	---	---	12,367	---	---	12,367	4	458	1,145	48,905	---	---	48,905
COTTONWOOD	537,049	38,055	37,936	---	---	---	40,319	770	---	41,089	156	901	3,459	83,541	---	---	83,541
EDEN	431,540	36,047	35,980	---	---	2,900	27,041	1,258	---	31,199	---	4,394	22,022	93,595	---	---	93,595
HOME	864,021	72,681	72,774	---	---	---	13,144	17,787	---	30,931	1,865	5,023	---	110,593	---	---	110,593
LAKE HANSKA	416,542	30,508	30,508	---	---	35,934	19,952	11,584	---	67,470	---	211	1,623	99,812	---	---	99,812
LEAVENWORTH	318,994	24,464	25,077	---	20	---	23,361	---	---	23,361	---	2,654	17	51,129	---	---	51,129
LINDEN	429,112	26,348	27,011	154	---	---	31,154	1,023	---	32,177	725	2,460	1,043	63,570	---	---	63,570
MILFORD	671,485	78,430	77,828	---	4	---	24,813	15,966	---	40,779	---	1,367	17,148	137,126	---	---	137,126
MULLIGAN	280,686	23,640	23,640	---	450	9,694	23,591	11,723	---	45,008	---	2,147	1,901	73,146	---	---	73,146
NORTH STAR	354,390	21,153	21,211	---	---	---	9,261	12,449	---	21,710	4	4,115	---	47,040	---	15,000	62,040
PRAIRIEVILLE	418,457	33,632	33,632	---	---	---	6,801	12,925	---	19,726	---	5,059	2	58,419	---	---	58,419
SIGEL	342,963	22,512	22,512	---	10	---	18,078	12,658	---	30,736	184	860	9	54,311	---	---	54,311
STARK	325,587	19,884	19,941	---	10	---	26,832	26	---	26,858	---	6,186	25	53,020	---	---	53,020
STATELY	308,350	27,076	---	---	---	---	---	---	Failed to Report in Time for This Publication					---	---	---	
<b>COUNTY TOTAL</b>	<b>6,752,418</b>	<b>523,462</b>	<b>478,014</b>	<b>154</b>	<b>494</b>	<b>73,828</b>	<b>297,114</b>	<b>109,336</b>	<b>---</b>	<b>480,278</b>	<b>2,938</b>	<b>38,835</b>	<b>73,794</b>	<b>1,074,507</b>	<b>---</b>	<b>15,000</b>	<b>1,089,507</b>
<b>CARLTON</b>																	
ATKINSON	104,641	16,405	16,335	---	24	---	6,445	74	---	6,519	2	316	385	23,581	---	10,000	33,581
AUTOMBA	87,340	14,581	18,694	---	---	---	4,624	---	---	4,624	---	83	777	24,178	---	---	24,178
BARNUM	368,875	54,516	53,428	---	---	---	30,558	---	---	30,558	544	2,621	---	87,151	---	4,500	91,651
BESEMAN	83,681	27,076	28,290	---	---	---	7,832	---	---	7,832	650	699	---	37,471	---	---	37,471
BLACKHOOF	181,056	23,903	24,071	---	---	---	37,236	3,494	---	40,730	1,148	7,068	1,909	74,926	---	---	74,926
EAGLE	224,219	15,191	16,338	---	---	---	39,145	---	---	39,145	---	1,985	104	57,572	---	---	57,572
HOLYOKE	63,769	22,675	24,116	470	---	---	22,548	---	---	22,548	4,909	2,832	1,758	56,633	---	---	56,633
KALEVALA	117,055	14,027	14,090	---	---	---	13,864	---	---	13,864	---	398	1,034	29,386	---	---	29,386
LAKEVIEW	120,294	27,277	29,024	---	---	---	7,607	---	---	7,607	---	639	222	37,492	---	---	37,492
MAHTOWA	140,787	54,901	55,887	---	187	---	32,737	10,819	---	43,556	50	2,693	4	102,377	---	---	102,377
MOOSE LAKE	326,222	53,302	53,129	---	---	---	54,331	---	---	54,331	---	6,152	874	114,486	---	---	114,486
PERCH LAKE	527,825	138,918	138,311	---	---	---	16,309	1,090	---	17,399	---	4,319	1,884	161,913	---	---	161,913
SILVER	120,868	17,383	17,562	---	---	---	9,490	3,707	---	13,197	---	660	---	31,419	---	---	31,419
SILVER BROOK	771,730	86,156	---	---	---	---	---	---	Failed to Report in Time for This Publication					---	---	---	
SKELTON	96,973	19,146	19,646	---	---	---	13,033	3,347	---	16,380	292	2,555	30	38,903	---	---	38,903
SPLIT ROCK	91,772	23,668	19,502	---	87	---	6,924	10,384	---	17,308	---	1,020	649	38,566	---	---	38,566
THOMSON	1,949,282	399,544	397,238	64,641	15,307	---	370,410	24,503	925	395,838	124,372	35,004	38,413	1,070,813	---	62,934	1,133,747

**Table 3  
Classification of Revenues  
For the Year Ended December 31, 1998**

Name of Town	Taxable Tax Capacity	Tax Levy Payable 1998	Taxes	Special Assessments	Licenses and Permits	INTERGOVERNMENTAL REVENUES					Charges For Services	Interest Earnings	All Other Revenues	Total Revenues	Other Sources		Total Revenues & Other Sources
						Federal Grants	State Grants	County Grants	Local Units Grants	Total					Borrowing	Transfers In	
<b>CARLTON (continued)</b>																	
TWIN LAKES	1,212,592	279,183	279,918	---	213	---	63,299	---	---	63,299	68,332	4,052	71,164	486,978	---	2,500	489,478
WRENSHALL	89,396	17,758	16,909	---	---	---	13,458	797	---	14,255	4	234	---	31,402	---	---	31,402
<b>COUNTY TOTAL</b>	<b>6,678,377</b>	<b>1,305,610</b>	<b>1,222,488</b>	<b>65,111</b>	<b>15,818</b>	<b>---</b>	<b>749,850</b>	<b>58,215</b>	<b>925</b>	<b>808,990</b>	<b>200,303</b>	<b>73,330</b>	<b>119,207</b>	<b>2,505,247</b>	<b>---</b>	<b>79,934</b>	<b>2,585,181</b>
<b>CARVER</b>																	
BENTON	752,380	62,639	62,639	---	190	---	37,470	16,358	240	54,068	102	5,757	4,621	127,377	---	---	127,377
CAMDEN	634,355	72,988	80,665	28,249	10	12,709	63,204	10,759	5,985	92,657	10,632	3,304	93	215,610	---	---	215,610
CHASKA	142,826	7,322	7,322	---	---	---	732	1,728	---	2,460	---	---	---	9,782	---	---	9,782
DAHLGREN	1,146,407	112,762	135,922	15,156	580	---	42,746	---	---	42,746	250	5,405	19,203	219,262	---	---	219,262
HANCOCK	249,903	50,494	51,524	5,597	429	---	18,787	1,000	---	19,787	760	929	---	79,026	---	---	79,026
HOLLYWOOD	730,733	115,162	119,334	41,548	764	1,497	54,164	11,453	---	67,114	---	3,517	11,539	243,816	---	---	243,816
LAKETOWN	1,652,957	298,786	359,187	160,339	3,380	---	79,010	---	---	79,010	165,191	27,119	19,257	813,483	1,224,141	79,620	2,117,244
SAN FRANCISCO	699,459	81,385	91,556	---	624	1,348	25,029	984	---	27,361	1,044	4,135	30	124,750	---	---	124,750
WACONIA	1,008,668	141,338	130,543	2,211	340	---	58,717	---	---	58,717	2,525	---	1,665	196,001	---	---	196,001
WATERTOWN	1,331,808	114,185	123,347	63,432	325	---	39,824	---	---	39,824	740	5,176	59,152	291,996	---	---	291,996
YOUNG AMERICA	561,502	55,254	59,966	60	525	11,382	58,366	---	---	69,748	3,327	10,976	425	145,027	---	---	145,027
<b>COUNTY TOTAL</b>	<b>8,910,998</b>	<b>1,112,315</b>	<b>1,222,005</b>	<b>316,592</b>	<b>7,167</b>	<b>26,936</b>	<b>478,049</b>	<b>42,282</b>	<b>6,225</b>	<b>553,492</b>	<b>184,571</b>	<b>66,318</b>	<b>115,985</b>	<b>2,466,130</b>	<b>1,224,141</b>	<b>79,620</b>	<b>3,769,891</b>
<b>CASS</b>																	
ANSEL	36,389	8,601	8,601	---	---	---	8,323	8,011	---	16,334	---	1,401	76	26,412	---	---	26,412
BARCLAY	185,958	21,257	21,638	1,143	22	---	13,694	---	---	13,694	---	4,362	---	40,859	---	---	40,859
BECKER	135,724	23,797	25,036	---	---	---	13,712	---	---	13,712	64	3,694	1,950	44,456	---	---	44,456
BEULAH	74,296	3,928	4,012	---	38	---	8,477	---	---	8,477	---	454	6	12,987	---	---	12,987
BIRCH LAKE	646,034	97,693	99,824	---	4	---	23,295	---	---	23,295	---	1,894	347	125,364	---	---	125,364
BLIND LAKE	66,193	8,863	8,863	---	---	---	2,478	7,477	---	9,955	---	1,182	1,000	21,000	---	---	21,000
BOY LAKE	168,444	29,417	32,507	---	54	---	6,787	---	---	6,787	---	3,889	---	43,237	---	---	43,237
BOY RIVER	22,705	3,489	3,490	---	---	---	2,432	4,840	---	7,272	---	120	---	10,882	---	---	10,882
BULL MOOSE	50,355	4,708	---	---	---	---	---	---	Failed to Report in Time for This Publication	---	---	---	---	---	---	---	---
BUNGO	29,994	9,703	7,829	1,287	10	---	12,580	4,755	---	17,335	4	---	2,140	28,605	---	---	28,605
BYRON	36,305	3,982	6,700	---	---	---	20,277	---	---	20,277	---	2,557	4,741	34,275	7,000	---	41,275
CROOKED LAKE	937,403	67,062	78,910	429	710	---	25,152	---	---	25,152	30,908	605	20,416	157,130	102,000	---	259,130
DEERFIELD	71,008	4,696	4,896	---	---	---	6,694	9,813	---	16,507	---	601	259	22,263	---	---	22,263
FAIRVIEW	1,221,770	88,505	90,803	---	---	---	13,411	---	---	13,411	---	1,679	75	105,968	---	---	105,968
GOULD	101,177	7,583	8,087	---	38	---	4,745	1,560	---	6,305	---	501	---	14,931	---	---	14,931
HIRAM	863,360	54,659	---	---	---	---	---	---	Failed to Report in Time for This Publication	---	---	---	---	---	---	---	---
HOME BROOK	63,914	13,530	15,806	---	---	---	14,064	---	---	14,064	---	196	175	30,241	---	---	30,241
INGUADONA	181,752	19,020	18,947	---	---	---	11,489	---	---	11,489	4	832	149	31,421	---	---	31,421
KEGO	629,525	29,972	33,119	---	---	---	12,381	---	---	12,381	4,954	7,235	---	57,689	---	---	57,689
LEECH LAKE	319,684	37,908	39,079	16,613	---	---	10,157	---	---	10,157	---	524	831	67,204	10,000	---	77,204
LIMA	23,065	1,481	1,910	---	---	---	2,934	---	---	2,934	---	204	40	5,088	---	---	5,088
LOON LAKE	136,923	42,558	55,272	---	---	---	29,463	---	---	29,463	4	1,658	---	86,397	---	---	86,397
MAPLE	89,297	28,610	35,252	---	875	---	31,705	---	---	31,705	528	666	---	69,026	---	---	69,026
MAY	192,938	51,592	58,042	---	---	---	28,431	---	---	28,431	---	2,213	2,156	90,842	---	---	90,842
MCKINLEY	51,556	8,860	14,532	---	38	---	13,859	---	---	13,859	4	1,259	8	29,700	---	---	29,700
MEADOW BROOK	57,206	21,469	25,587	---	---	---	16,514	---	---	16,514	---	1,263	54	43,418	---	---	43,418
MOOSE LAKE	31,300	12,465	12,465	---	---	9,696	11,689	7,061	---	28,446	---	693	---	41,604	---	---	41,604
OTTER TAIL PENINSULA	296,471	46,015	---	---	---	---	---	---	Failed to Report in Time for This Publication	---	---	---	---	---	---	---	---
PIKE BAY	615,839	117,502	121,465	---	---	---	14,508	---	---	14,508	3,944	7,023	---	146,940	---	---	146,940
PINE LAKE	387,579	22,409	24,698	---	4	---	6,855	---	---	6,855	---	188	350	32,095	---	---	32,095
PINE RIVER	322,609	57,553	---	---	---	---	---	---	Failed to Report in Time for This Publication	---	---	---	---	---	---	---	---
PONTO LAKE	659,038	40,959	---	---	---	---	---	---	Failed to Report in Time for This Publication	---	---	---	---	---	---	---	---
POPLAR	43,276	6,296	10,400	---	---	---	13,427	---	---	13,427	---	1,379	870	26,076	---	2,000	28,076
POWERS	535,929	61,428	65,727	---	6	---	36,033	---	---	36,033	---	2,657	1,432	105,855	10,000	---	115,855
REMER	63,027	7,466	7,233	---	---	1,190	3,872	12	---	5,074	---	10	---	12,317	---	1,700	14,017
ROGERS	149,481	9,505	9,373	---	---	---	5,543	2,103	---	7,646	4	1,484	7,280	25,787	---	---	25,787
SALEM	30,630	2,519	2,542	---	---	1,210	2,276	1,734	---	5,220	---	533	---	8,295	---	---	8,295
SHINGO BEE	1,633,614	219,280	242,293	23,973	---	---	50,963	---	---	50,963	1,692	2,415	701	322,037	---	13,105	335,142



**Table 3  
Classification of Revenues  
For the Year Ended December 31, 1998**

Name of Town	Taxable Tax Capacity	Tax Levy Payable 1998	Taxes	Special Assessments	Licenses and Permits	INTERGOVERNMENTAL REVENUES					Charges For Services	Interest Earnings	All Other Revenues	Total Revenues	Other Sources		Total Revenues & Other Sources
						Federal Grants	State Grants	County Grants	Local Units Grants	Total					Borrowing	Transfers In	
<b>CASS (continued)</b>																	
SLATER	96,618	10,775								Failed to Report in Time for This Publication							
SMOKEY HOLLOW	47,483	6,823	6,802	---	---	---	4,367	3,369	---	7,736	---	664	365	15,567	---	---	15,567
SYLVAN	952,667	256,296	254,794	---	---	---	49,990	---	---	49,990	1,504	3,193	49,631	359,112	18,328	400	377,840
THUNDER LAKE	657,942	40,233	52,399	---	---	---	13,351	---	---	13,351	2,230	614	4	68,598	---	---	68,598
TORREY	99,467	7,716	7,951	---	---	---	10,453	---	---	10,453	---	280	---	18,684	---	---	18,684
TRELIPE	222,950	7,850	7,850	---	---	---	4,643	23,613	---	28,256	1,018	4,567	619	42,310	---	20,869	63,179
TURTLE LAKE	700,165	57,470	58,061	---	---	---	14,667	---	---	14,667	2	787	10,385	83,902	---	---	83,902
WABEDO	847,103	55,689	63,470	---	---	---	21,717	---	---	21,717	---	1,407	22,229	108,823	---	10,001	118,824
WALDEN	106,871	17,829	17,454	---	---	---	18,992	---	---	18,992	3,304	228	---	39,978	---	---	39,978
WILKINSON	137,513	24,607	24,947	---	---	---	7,137	834	---	7,971	---	6,427	951	40,296	---	---	40,296
WILSON	173,474	35,000	36,705	---	---	---	4,771	---	---	4,771	---	4,443	312	46,231	---	---	46,231
WOODROW	1,392,038	36,444	50,998	---	4	---	31,612	---	---	31,612	---	16,525	169	99,308	---	14,835	114,143
<b>COUNTY TOTAL</b>	<b>16,596,059</b>	<b>1,853,072</b>	<b>1,776,369</b>	<b>43,445</b>	<b>1,803</b>	<b>12,096</b>	<b>659,920</b>	<b>75,182</b>	<b>---</b>	<b>747,198</b>	<b>50,168</b>	<b>94,506</b>	<b>129,721</b>	<b>2,843,210</b>	<b>120,328</b>	<b>89,910</b>	<b>3,053,448</b>
<b>CHIPPEWA</b>																	
BIG BEND	200,640	17,414	17,162	---	---	---	17,101	36,970	---	54,071	---	962	988	73,183	---	---	73,183
CRATE	356,849	29,233								Failed to Report in Time for This Publication							
GRACE	273,662	32,177	32,177	---	6	---	19,209	15,499	---	34,708	---	2,798	---	69,689	---	---	69,689
GRANITE FALLS	289,499	28,776	29,746	---	---	5,689	7,374	---	---	13,063	---	503	---	43,312	---	---	43,312
HAVELOCK	314,632	30,037	37,819	---	---	---	38,174	---	---	38,174	---	2,072	381	78,446	---	---	78,446
KRAGERO	142,074	21,107	24,500	---	24	---	12,915	41,051	924	54,890	---	644	---	80,058	---	---	80,058
LEENTHROP	331,658	30,521	30,417	---	---	16,691	12,612	14,454	---	43,757	---	3,025	---	77,199	---	---	77,199
LONE TREE	371,737	29,364	29,206	---	---	---	65,868	4,186	---	70,054	---	9,992	14	109,266	---	---	109,266
LOURISTON	326,209	38,772	38,407	---	---	---	16,533	13,734	---	30,267	---	595	31,955	101,224	---	---	101,224
MANDT	241,970	58,453	56,904	---	---	---	28,874	34,178	---	63,052	---	1,299	---	121,255	7,000	---	128,255
RHEIDERLAND	396,654	40,415	40,415	---	---	---	34,617	6,626	---	41,243	---	645	---	82,303	---	---	82,303
ROSEWOOD	287,417	32,018	31,943	---	---	7,465	18,747	14,844	---	41,056	---	1,498	281	74,778	---	---	74,778
SPARTA	511,917	90,036	87,191	11,043	18	---	57,934	15,431	---	73,365	4	2,478	1,460	175,559	---	140,542	316,101
STONEHAM	396,921	28,293	29,039	---	---	---	19,925	17,123	---	37,048	---	1,259	151	67,497	---	---	67,497
TUNSBURG	189,660	22,967	22,967	---	---	17,693	9,339	10,554	---	37,586	---	1,940	---	62,493	---	---	62,493
WOODS	352,154	74,321	73,766	---	---	---	2,278	16,236	13,988	---	---	---	---	108,358	---	---	108,358
<b>COUNTY TOTAL</b>	<b>4,983,653</b>	<b>603,904</b>	<b>581,659</b>	<b>11,043</b>	<b>48</b>	<b>49,816</b>	<b>375,458</b>	<b>238,638</b>	<b>924</b>	<b>664,836</b>	<b>4</b>	<b>31,800</b>	<b>35,230</b>	<b>1,324,620</b>	<b>7,000</b>	<b>140,542</b>	<b>1,472,162</b>
<b>CHISAGO</b>																	
AMADOR	353,495	58,666								Failed to Report in Time for This Publication							
CHISAGO LAKE	2,458,432	276,771	284,007	52,163	1,104	---	65,995	---	---	65,995	688	12,160	---	416,117	---	73,707	489,824
FISH LAKE	642,087	96,191	98,793	130	24	---	69,641	---	---	69,641	---	1,268	4,933	174,789	---	---	174,789
FRANCONIA	738,946	141,752	142,433	---	16	---	26,358	11,069	---	37,427	19,465	2,068	21,708	223,117	---	---	223,117
LENT	2,152,647	198,711	204,909	---	10,221	---	50,617	---	---	50,617	53,782	2,177	1,532	323,238	---	---	323,238
NESSSEL	933,101	137,175	137,175	---	---	---	63,489	---	---	63,489	5,147	435	5,722	211,968	440,000	---	651,968
RUSHSEBA	396,318	73,782	76,364	---	---	---	18,662	8,500	---	27,162	---	6,379	5,921	115,826	---	---	115,826
SHAFER	403,577	87,028	86,377	---	100	---	35,893	---	---	35,893	---	451	9,685	132,506	---	---	132,506
SUNRISE	623,552	116,075	117,554	---	24	---	69,645	---	---	69,645	4,153	831	1,333	193,540	---	---	193,540
WYOMING	3,013,798	298,606	313,665	78,877	255,056	---	117,827	18,083	---	135,910	1,993	26,583	58,685	870,769	---	51,509	922,278
<b>COUNTY TOTAL</b>	<b>11,715,953</b>	<b>1,484,757</b>	<b>1,461,277</b>	<b>131,170</b>	<b>266,545</b>	<b>---</b>	<b>518,127</b>	<b>37,652</b>	<b>---</b>	<b>555,779</b>	<b>85,228</b>	<b>52,352</b>	<b>109,519</b>	<b>2,661,870</b>	<b>440,000</b>	<b>125,216</b>	<b>3,227,086</b>
<b>CLAY</b>																	
ALLIANCE	293,379	14,883	15,695	---	---	13,771	11,917	96	---	25,784	---	1,795	4	43,278	---	---	43,278
BARNESVILLE	252,175	20,454	20,940	---	---	---	12,861	---	---	12,861	---	518	855	35,174	---	---	35,174
CROMWELL	170,827	19,727	20,381	---	---	---	10,649	12,606	12,682	35,937	---	1,834	1,781	59,933	---	---	59,933
EGLON	203,092	31,254	31,254	---	4	---	12,902	12,247	---	25,149	1,411	549	13	58,380	---	---	58,380
ELKTON	172,294	17,317	20,826	---	---	20,306	27,698	---	---	48,004	4	103	181	69,118	---	---	69,118
ELMWOOD	356,027	20,518	20,518	---	---	---	20,588	10,460	---	31,048	---	13,636	2,542	67,744	---	---	67,744
FELTON	238,749	22,628	24,510	---	---	1,633	9,581	7,732	---	18,946	---	1,189	---	44,645	---	---	44,645
FLOWING	231,459	15,542	16,634	---	---	---	10,052	---	---	10,052	---	4,756	1,000	32,442	---	---	32,442
GEORGETOWN	300,885	23,676	21,646	---	---	---	39,450	---	---	39,450	---	153	206	61,455	---	---	61,455

**Table 3  
Classification of Revenues  
For the Year Ended December 31, 1998**

Name of Town	Taxable Tax Capacity	Tax Levy Payable 1998	Taxes	Special Assessments	Licenses and Permits	INTERGOVERNMENTAL REVENUES					Charges For Services	Interest Earnings	All Other Revenues	Total Revenues	Other Sources		Total Revenues & Other Sources
						Federal Grants	State Grants	County Grants	Local Units Grants	Total					Borrowing	Transfers In	
<b>CLAY (continued)</b>																	
GLYNDON	418,388	21,392	22,841	---	---	---	8,326	---	---	8,326	---	2,841	7,829	41,837	---	5,000	46,837
GOOSE PRAIRIE	150,231	20,957	22,689	---	---	---	16,196	---	---	16,196	---	501	2	39,388	---	---	39,388
HAGEN	77,962	9,610	7,128	---	---	---	19,733	6,363	---	26,096	---	5,624	922	39,770	---	---	39,770
HAWLEY	189,190	20,173	24,032	---	---	---	15,572	---	---	15,572	---	1,085	---	40,689	---	---	40,689
HIGHLAND GROVE	177,325	29,897	29,896	---	---	---	18,197	26,829	---	45,026	---	1,120	---	76,042	---	---	76,042
HOLY CROSS	279,226	16,028								Failed to Report in Time for This Publication							
HUMBOLDT	146,830	18,289	18,289	---	28	---	14,672	968	---	15,640	4	2,244	735	36,940	---	8,243	45,183
KEENE	96,485	6,524	10,360	---	---	---	18,738	---	---	18,738	---	984	49	30,131	---	---	30,131
KRAGNES	361,679	13,480								Failed to Report in Time for This Publication							
KURTZ	353,555	35,423	29,082	---	10	---	23,666	---	---	23,666	---	3,319	---	56,077	---	---	56,077
MOLAND	344,379	14,867								Failed to Report in Time for This Publication							
MOORHEAD	353,262	24,421	26,013	---	---	---	11,941	917	---	12,858	1,096	3,619	---	43,586	---	---	43,586
MORKEN	307,936	21,075	21,183	---	---	---	31,141	750	---	31,891	---	101	915	54,090	---	---	54,090
OAKPORT	790,651	113,095								Failed to Report in Time for This Publication							
PARKE	186,139	42,239	49,886	---	4	12,883	16,484	1,480	---	30,847	---	396	980	82,113	---	---	82,113
RIVERTON	255,863	21,800	25,682	2,107	26	4,567	14,608	---	---	19,175	---	4,177	863	52,030	---	---	52,030
SKREE	100,972	26,434	28,943	---	---	---	10,459	8,182	---	18,641	---	411	7	48,002	---	---	48,002
SPRING PRAIRIE	205,448	16,647	19,630	---	---	---	11,754	---	---	11,754	---	1,485	78	32,947	---	---	32,947
TANSEM	100,456	19,909	19,909	---	---	---	10,735	9,076	---	19,811	422	142	1,391	41,675	---	---	41,675
ULEN	142,249	24,478	24,518	---	---	24,509	21,830	---	---	46,339	---	1,266	1	72,124	---	63,089	135,213
VIDING	319,127	40,408	30,294	---	---	---	5,802	---	---	5,802	---	77	---	36,173	---	---	36,173
<b>COUNTY TOTAL</b>	<b>7,576,240</b>	<b>743,145</b>	<b>602,779</b>	<b>2,107</b>	<b>72</b>	<b>77,669</b>	<b>425,552</b>	<b>97,706</b>	<b>12,682</b>	<b>613,609</b>	<b>2,937</b>	<b>53,925</b>	<b>20,354</b>	<b>1,295,783</b>	<b>---</b>	<b>76,332</b>	<b>1,372,115</b>
<b>CLEARWATER</b>																	
BEAR CREEK	100,535	16,867	16,783	---	12	759	6,294	---	---	7,053	3,079	---	142	27,069	---	---	27,069
CLOVER	31,372	2,007	2,118	---	---	---	6,781	4,712	---	11,493	---	670	5	14,286	---	---	14,286
COPLEY	268,646	30,604	30,704	---	---	---	15,981	---	---	15,981	12,221	247	---	59,153	---	---	59,153
DUDLEY	308,835	13,628	13,688	---	---	---	9,991	2,179	---	12,170	---	297	4	26,159	---	---	26,159
EDDY	72,726	14,812	14,548	---	---	---	18,338	1,168	---	19,506	---	202	111	34,367	---	---	34,367
FALK	60,173	7,972	8,136	---	---	---	14,599	889	---	15,488	2	95	160	23,881	---	---	23,881
GREENWOOD	43,418	7,293	7,760	---	---	---	8,423	39	---	8,462	---	961	30	17,213	---	---	17,213
HANGAARD	36,042	5,158	5,606	---	---	---	6,031	---	---	6,031	---	750	441	12,828	---	---	12,828
HOLST	301,606	25,709	26,411	---	---	---	23,291	---	---	23,291	150	2,175	1,387	53,414	---	---	53,414
ITASCA	147,544	12,767	13,933	---	112	1,356	6,558	5,516	---	13,430	1,459	317	11	29,262	---	---	29,262
LA PRAIRIE	47,974	---	8,130	---	---	---	---	---	---	---	---	8,644	211	16,985	---	---	16,985
LEON	2,105,169	65,513	65,510	---	---	---	4,462	---	---	4,462	17,333	4,536	200	92,041	---	---	92,041
MINERVA	56,089	4,517								Failed to Report in Time for This Publication							
MOOSE CREEK	96,783	10,483	11,518	---	---	---	5,996	---	---	5,996	---	305	516	18,335	---	---	18,335
NORA	155,533	11,024	11,305	---	---	---	16,945	1,533	---	18,478	550	841	11	31,185	---	---	31,185
PINE LAKE	442,830	34,173	31,412	---	13	---	12,326	---	---	12,326	---	3,381	4	47,136	---	---	47,136
POPPLE	138,147	20,823	19,772	---	26	---	11,527	3,628	---	15,155	198	1,037	1,002	37,190	---	---	37,190
RICE	42,122	6,957	10,862	---	12	---	7,074	---	---	7,074	---	1,264	---	19,212	---	---	19,212
SHEVLIN	952,834	38,021	38,012	---	---	---	8,022	---	---	8,022	---	2,485	3,816	52,335	---	---	52,335
SINCLAIR	86,639	19,414	19,866	---	---	---	13,833	9,898	---	23,731	---	416	1,445	45,458	---	---	45,458
WINSOR	190,931	21,634	21,663	---	---	---	11,864	---	---	11,864	---	353	65	33,945	---	---	33,945
<b>COUNTY TOTAL</b>	<b>5,685,948</b>	<b>369,376</b>	<b>377,737</b>	<b>---</b>	<b>175</b>	<b>2,115</b>	<b>208,336</b>	<b>29,562</b>	<b>---</b>	<b>240,013</b>	<b>34,992</b>	<b>28,976</b>	<b>9,561</b>	<b>691,454</b>	<b>---</b>	<b>---</b>	<b>691,454</b>
<b>COOK</b>																	
LUTSEN	1,372,703	52,640								Failed to Report in Time for This Publication							
SCHROEDER	479,937	878	956	---	---	---	5,803	58,628	1,000	65,431	2	6,046	2,524	74,959	---	29,734	104,693
TOFTE	503,256	39,114	68,470	---	---	---	10,924	---	---	10,924	1,882	299	326	81,901	---	---	81,901
<b>COUNTY TOTAL</b>	<b>2,355,896</b>	<b>92,632</b>	<b>69,426</b>	<b>---</b>	<b>---</b>	<b>---</b>	<b>16,727</b>	<b>58,628</b>	<b>1,000</b>	<b>76,355</b>	<b>1,884</b>	<b>6,345</b>	<b>2,850</b>	<b>156,860</b>	<b>---</b>	<b>29,734</b>	<b>186,594</b>

**Table 3  
Classification of Revenues  
For the Year Ended December 31, 1998**

Name of Town	Taxable Tax Capacity	Tax Levy Payable 1998	Taxes	Special Assessments	Licenses and Permits	INTERGOVERNMENTAL REVENUES					Charges For Services	Interest Earnings	All Other Revenues	Total Revenues	Other Sources		Total Revenues & Other Sources
						Federal Grants	State Grants	County Grants	Local Units Grants	Total					Borrowing	Transfers In	
<b>COTTONWOOD</b>																	
AMBOY	332,046	17,851	17,732	---	---	---	30,011	---	---	30,011	---	2,781	739	51,263	---	---	51,263
AMO	506,667	35,385	35,385	---	---	---	8,285	10,897	---	19,182	---	1,927	60	56,554	---	---	56,554
ANN	306,589	23,951															
CARSON	315,340	36,371	36,371	---	---	---	12,320	14,074	---	26,394	2	1,320	1,941	66,028	---	---	66,028
DALE	436,667	39,933															
DELTON	331,961	19,778	18,966	---	---	---	21,801	---	---	21,801	---	2,285	6	43,058	---	---	43,058
GERMANTOWN	238,552	25,423	25,510	---	---	---	23,111	1,935	---	25,046	743	---	---	51,299	---	---	51,299
GREAT BEND	351,701	34,959	35,050	---	25	---	25,498	---	---	25,498	6	4,542	50,280	115,401	---	---	115,401
HIGHWATER	310,339	22,205	22,205	---	---	---	12,031	10,518	---	22,549	---	2,479	2,862	50,095	---	---	50,095
LAKESIDE	602,875	16,199	17,553	---	---	---	14,272	---	---	14,272	312	4,695	983	37,815	---	---	37,815
MIDWAY	423,540	39,453	39,135	737	---	---	16,866	13,360	---	30,226	---	4,874	696	75,668	---	---	75,668
MOUNTAIN LAKE	470,550	33,682	34,513	---	---	---	26,030	---	---	26,030	26,433	291	84	87,351	---	---	87,351
ROSEHILL	261,295	25,437	25,658	---	---	---	32,925	5,245	---	38,170	---	283	2,157	66,268	---	---	66,268
SELMA	315,679	33,032	33,081	---	---	36,404	15,300	---	---	51,704	---	3,437	17,559	105,781	---	---	105,781
SOUTHBROOK	221,276	24,874	28,182	---	---	1,273	21,163	---	---	22,436	78	2,160	4	52,860	---	30,537	83,397
SPRINGFIELD	316,964	28,604	30,190	---	---	---	27,309	---	---	27,309	---	601	52	58,152	---	---	58,152
STORDEN	291,624	27,914	28,999	---	---	---	21,430	12,023	---	33,453	---	1,564	777	64,793	---	---	64,793
WESTBROOK	507,997	38,846	39,096	---	---	---	24,402	---	---	24,402	44	804	74	64,420	---	---	64,420
<b>COUNTY TOTAL</b>	<b>6,541,662</b>	<b>523,897</b>	<b>467,626</b>	<b>737</b>	<b>25</b>	<b>37,677</b>	<b>332,754</b>	<b>68,052</b>	<b>---</b>	<b>438,483</b>	<b>27,618</b>	<b>34,043</b>	<b>78,274</b>	<b>1,046,806</b>	<b>---</b>	<b>30,537</b>	<b>1,077,343</b>
<b>CROW WING</b>																	
BAY LAKE	2,119,299	151,377	150,899	---	1,693	---	51,076	---	---	51,076	775	4,242	1,768	210,453	---	1,061	211,514
CENTER	468,459	40,348	39,397	---	100	---	22,978	---	---	22,978	---	3,937	58	66,470	---	17,744	84,214
CROW WING	353,775	72,489	84,346	7,954	---	---	75,302	---	---	75,302	308	7,227	1,617	176,754	400,000	---	576,754
DAGGETT BROOK	140,954	20,269	21,015	---	---	---	16,796	---	---	16,796	---	3,316	1,002	42,129	---	---	42,129
DEERWOOD	896,199	102,484	111,428	---	56	---	66,340	---	---	66,340	1,304	5,900	101	185,129	---	---	185,129
FAIRFIELD	235,483	24,855															
FORT RIPLEY	306,544	45,675	46,491	581	---	---	23,629	---	---	23,629	---	1,397	112	72,210	---	---	72,210
GAIL LAKE	68,510	6,349	6,349	---	---	---	1,354	6,535	---	7,889	---	2,800	---	17,038	---	---	17,038
GARRISON	610,848	82,488	82,728	---	---	---	26,705	---	---	26,705	2,833	2,891	---	115,157	---	---	115,157
IDEAL	4,021,173	265,599	266,084	4,002	---	---	34,270	16,943	1,204	52,417	33,883	2,134	29,273	387,793	---	111,840	499,633
IRONDALE	442,665	111,145	123,911	---	---	---	77,668	---	---	77,668	---	12,870	4,931	219,380	---	---	219,380
JENKINS	646,853	43,022	43,522	---	---	---	10,500	---	---	10,500	1,517	4,586	---	60,125	---	---	60,125
LAKE EDWARD	1,846,061	169,531	172,283	---	---	---	34,252	---	---	34,252	---	1,391	12,749	220,675	---	4,531	225,206
LITTLE PINE	79,312	12,699	18,759	---	---	---	13,439	100	---	13,539	6	3,201	497	36,002	---	---	36,002
LONG LAKE	464,391	60,493	62,848	4,182	---	---	32,285	---	---	32,285	---	2,418	149	101,882	---	10,010	111,892
MAPLE GROVE	421,755	65,986	65,648	---	---	---	19,156	---	---	19,156	---	755	700	86,259	---	---	86,259
MISSION	1,168,220	166,209	168,400	---	88	---	43,807	2,882	---	46,689	32,013	11,393	15,844	274,427	---	---	274,427
NOKAY LAKE	278,266	43,175	45,581	---	---	---	39,364	---	---	39,364	850	4,277	187	90,259	---	---	90,259
OAK LAWN	986,569	150,434	150,800	---	---	---	52,198	---	---	52,198	1,627	3,212	2,608	210,445	---	---	210,445
PELICAN	958,048	100,144															
PERRY LAKE	123,391	15,377															
PLATTE LAKE	111,185	21,291	15,322	---	---	---	17,016	---	---	17,016	---	205	7,464	40,007	---	---	40,007
RABBIT LAKE	162,335	28,085	28,558	---	---	---	19,487	---	---	19,487	---	331	3,044	51,420	---	---	51,420
ROOSEVELT	439,062	52,524	53,799	---	---	---	22,603	2,000	---	24,603	6,397	1,989	4,145	90,933	---	21,000	111,933
ROSS LAKE	295,075	25,560	29,655	---	---	---	12,268	---	---	12,268	4	1,443	1,414	44,784	---	---	44,784
SIBLEY	640,938	113,095	111,814	---	91	---	25,372	---	---	25,372	---	6,545	361	144,183	---	9,000	153,183
ST. MATHIAS	128,781	35,847	35,724	---	38	---	21,994	---	---	21,994	---	690	4	58,450	---	---	58,450
TIMOTHY	272,323	21,332	21,332	---	---	---	965	6,263	---	7,228	750	2,107	353	31,770	---	---	31,770
WOLFORD	233,046	44,823	42,471	---	---	---	14,317	---	---	14,317	8	2,965	---	59,761	---	---	59,761
<b>COUNTY TOTAL</b>	<b>18,919,520</b>	<b>2,092,705</b>	<b>1,999,164</b>	<b>16,719</b>	<b>2,066</b>	<b>---</b>	<b>775,141</b>	<b>34,723</b>	<b>1,204</b>	<b>811,068</b>	<b>82,275</b>	<b>94,222</b>	<b>88,381</b>	<b>3,093,895</b>	<b>400,000</b>	<b>175,186</b>	<b>3,669,081</b>
<b>DAKOTA</b>																	
CASTLE ROCK	1,269,331	227,675	247,158	---	24,241	---	18,474	37,598	---	56,072	---	7,734	8,059	343,264	80,000	---	423,264
DOUGLAS	601,480	76,791	83,727	---	6,194	---	38,916	---	---	38,916	715	1,883	1,200	132,635	---	---	132,635
EMPIRE	1,084,917	205,237	231,394	1,112	85,370	---	145,695	---	---	145,695	300,019	18,623	60,292	842,505	---	442,000	1,284,505
EUREKA	1,485,889	175,087	201,309	---	13,592	---	33,743	---	---	33,743	---	5,810	2,125	256,579	---	---	256,579

**Table 3**  
**Classification of Revenues**  
**For the Year Ended December 31, 1998**

Name of Town	Taxable Tax Capacity	Tax Levy Payable 1998	Taxes	Special Assessments	Licenses and Permits	INTERGOVERNMENTAL REVENUES					Charges For Services	Interest Earnings	All Other Revenues	Total Revenues	Other Sources		Total Revenues & Other Sources
						Federal Grants	State Grants	County Grants	Local Units Grants	Total					Borrowing	Transfers In	
<b>DAKOTA (continued)</b>																	
GREENVALE	647,291	49,325	61,288	---	17,228	---	26,146	18,543	---	44,689	400	2,080	807	126,492	---	---	126,492
HAMPTON	762,427	72,178	78,489	---	4,791	---	15,266	11,214	---	26,480	---	4,928	3,784	118,472	---	510	118,982
MARSHAN	1,145,233	134,010	133,706	14,297	2,442	---	49,047	30,948	---	79,995	---	5,278	324	236,042	---	---	236,042
NININGER	817,938	106,871	126,018	---	27,296	---	14,501	1,487	---	15,988	733	---	---	170,035	---	---	170,035
RANDOLPH	507,053	31,860	19,459	---	15,831	---	6,106	3,832	---	9,938	---	2,067	---	47,295	---	---	47,295
RAVENNA	1,622,883	151,186	188,761	57,987	53,670	---	12,430	13,784	1,430	27,644	1,630	3,568	---	333,260	---	---	333,260
SCIOTA	254,118	17,518	18,504	---	948	---	7,985	2,917	---	10,902	---	606	62	31,022	---	---	31,022
VERMILLION	1,099,404	140,035	105,933	1,393	9,576	---	86,521	9,225	---	95,746	---	2,797	945	216,390	---	---	216,390
WATERFORD	471,035	39,408	41,676	6,291	5,083	---	9,081	4,664	---	13,745	1,870	215	7,549	76,429	---	---	76,429
<b>COUNTY TOTAL</b>	<b>11,768,999</b>	<b>1,427,181</b>	<b>1,537,422</b>	<b>81,080</b>	<b>266,262</b>	<b>---</b>	<b>463,911</b>	<b>134,212</b>	<b>1,430</b>	<b>599,553</b>	<b>305,367</b>	<b>55,589</b>	<b>85,147</b>	<b>2,930,420</b>	<b>80,000</b>	<b>442,510</b>	<b>3,452,930</b>
<b>DODGE</b>																	
ASHLAND	411,496	34,929	36,323	---	---	---	41,274	---	---	41,274	877	434	105	79,013	---	---	79,013
CANISTEO	456,826	66,054	66,237	---	---	---	42,247	12,477	---	54,724	1,559	2,161	8	124,689	90,000	15,233	229,922
CLAREMONT	465,377	44,622	45,678	---	---	---	24,794	---	---	24,794	8,905	771	2,726	82,874	---	---	82,874
CONCORD	410,644	59,289	49,674	---	---	---	59,887	---	---	59,887	14,857	2,294	55	126,767	55,000	---	181,767
ELLINGTON	386,275	36,781	36,781	---	---	---	38,595	9,186	---	47,781	1,832	3,894	---	90,288	---	---	90,288
HAYFIELD	397,602	21,677	22,497	---	---	---	25,860	---	---	25,860	---	3,969	896	53,222	---	---	53,222
MANTORVILLE	962,491	138,338	146,803	12,944	---	---	50,561	32,738	---	83,299	---	---	---	243,046	55,000	---	298,046
MILTON	376,456	100,292	98,235	---	---	---	44,032	---	---	44,032	---	2,810	875	145,952	---	---	145,952
RIPLEY	383,827	30,473	30,102	---	---	---	21,125	---	---	21,125	---	1,560	4,453	57,240	7,500	---	64,740
VERNON	421,907	31,031	41,868	---	---	---	36,494	---	---	36,494	2,633	2,352	1,265	84,612	---	---	84,612
WASIOJA	538,399	66,705	67,919	---	---	---	48,826	---	---	48,826	2,504	4,879	1,218	125,346	---	---	125,346
WESTFIELD	389,203	59,818	---	---	---	---	---	---	---	---	---	---	---	---	---	---	---
Failed to Report in Time for This Publication																	
<b>COUNTY TOTAL</b>	<b>5,600,503</b>	<b>690,009</b>	<b>642,117</b>	<b>12,944</b>	<b>---</b>	<b>---</b>	<b>433,695</b>	<b>54,401</b>	<b>---</b>	<b>488,096</b>	<b>33,167</b>	<b>25,124</b>	<b>11,601</b>	<b>1,213,049</b>	<b>207,500</b>	<b>15,233</b>	<b>1,435,782</b>
<b>DOUGLAS</b>																	
ALEXANDRIA	3,181,452	398,514	413,157	21,476	179	---	134,426	20,708	---	155,134	4,316	22,058	8,653	624,973	---	---	624,973
BELLE RIVER	136,107	6,882	7,287	---	---	---	27,502	9,334	---	36,836	---	2,267	275	46,665	1,000	---	47,665
BRANDON	419,941	62,702	63,768	19,966	---	---	34,516	---	---	34,516	---	406	7,447	126,103	---	---	126,103
CARLOS	2,023,863	175,682	181,279	1,900	---	---	56,010	---	826	56,836	713	2,014	1,866	244,608	---	---	244,608
EVANSVILLE	165,314	24,425	22,613	---	---	---	13,949	---	---	13,949	---	1,300	594	38,456	---	---	38,456
HOLMES CITY	359,294	52,213	50,198	---	---	---	32,267	---	---	32,267	1,940	789	497	85,691	---	3,500	89,191
HUDSON	444,992	58,832	60,778	675	4	---	29,936	---	---	29,936	1,535	9,148	6,519	108,595	---	---	108,595
IDA	1,140,613	103,990	104,288	---	---	---	35,198	---	---	35,198	---	3,129	9,510	152,125	---	---	152,125
LA GRAND	2,728,726	473,925	479,120	75,232	108	47	102,287	19,207	---	121,541	2,814	16,952	4,891	700,658	---	20,211	720,869
LAKE MARY	548,202	71,321	72,648	101,700	176	2,072,552	33,300	---	---	2,105,852	36	4,512	5,908	2,290,832	1,839,541	15,826	4,146,199
LEAF VALLEY	413,150	46,115	43,619	---	10	---	24,698	9,569	---	34,267	7,551	3,989	5,426	94,862	---	---	94,862
LUND	141,498	26,705	25,408	---	24	---	20,435	---	---	20,435	---	641	1,781	48,289	---	---	48,289
MILLERVILLE	183,302	34,318	34,528	7,928	63	391	32,100	---	---	32,491	---	902	14,916	90,828	60,000	---	150,828
MILTONA	857,866	87,280	90,865	---	---	---	19,096	11,649	---	30,745	---	13,432	11,750	146,792	11,735	---	158,527
MOE	503,068	129,263	125,469	---	12	2,963	31,581	---	---	34,544	---	3,497	1,895	165,417	---	---	165,417
ORANGE	157,621	19,079	19,079	---	---	---	22,221	---	---	22,221	---	1,549	793	43,642	---	---	43,642
OSAKIS	314,890	38,933	40,193	---	---	---	25,100	---	---	25,100	---	---	14,312	79,605	---	---	79,605
SOLEM	126,229	11,868	12,406	---	62	---	15,944	8,502	---	24,446	---	1,920	1,907	40,741	---	---	40,741
SPRUCE HILL	111,689	7,441	7,969	---	---	1,438	26,928	---	---	28,366	---	2,057	403	38,795	---	---	38,795
URNESS	173,048	27,416	27,378	---	---	---	27,085	9,363	---	36,448	891	1,644	11,176	77,537	---	3,349	80,886
<b>COUNTY TOTAL</b>	<b>14,130,865</b>	<b>1,856,904</b>	<b>1,882,050</b>	<b>228,877</b>	<b>638</b>	<b>2,077,391</b>	<b>744,579</b>	<b>88,332</b>	<b>826</b>	<b>2,911,128</b>	<b>19,796</b>	<b>92,206</b>	<b>110,519</b>	<b>5,245,214</b>	<b>1,912,276</b>	<b>42,886</b>	<b>7,200,376</b>
<b>FARIBAULT</b>																	
BARBER	394,827	51,008	51,008	---	---	---	36,938	315	---	37,253	---	3,183	4	91,448	---	---	91,448
BLUE EARTH CITY	399,184	52,333	52,120	---	---	---	38,880	---	---	38,880	---	3,098	4,556	98,654	---	---	98,654
BRUSH CREEK	329,342	37,963	37,963	---	---	---	12,742	11,877	---	24,619	4	499	---	63,085	---	---	63,085
CLARK	414,331	49,935	50,163	---	9	---	9,573	14,405	---	23,978	4	10,889	703	85,746	---	---	85,746
DELAVAN	363,859	64,629	74,535	---	---	---	7,823	---	---	7,823	---	---	446	82,804	---	---	82,804
DUNBAR	397,310	25,153	25,734	---	---	---	29,151	---	---	29,151	---	9,307	8	64,200	5,000	---	69,200

**Table 3  
Classification of Revenues  
For the Year Ended December 31, 1998**

Name of Town	Taxable Tax Capacity	Tax Levy Payable 1998	Taxes	Special Assessments	Licenses and Permits	INTERGOVERNMENTAL REVENUES					Charges For Services	Interest Earnings	All Other Revenues	Total Revenues	Other Sources		Total Revenues & Other Sources
						Federal Grants	State Grants	County Grants	Local Units Grants	Total					Borrowing	Transfers In	
<b>FARIBAULT (continued)</b>																	
ELMORE	372,697	57,205	56,301	---	---	---	18,250	293	---	18,543	---	2,704	6	77,554	---	---	77,554
EMERALD	386,968	41,537	---	---	---	---	---	---	---	Failed to Report in Time for This Publication	---	---	---	---	---	---	---
FOSTER	346,903	31,485	31,485	---	2	---	11,365	12,186	---	23,551	---	2,324	304	57,666	---	---	57,666
JO DAVIESS	460,019	49,567	49,567	---	37	---	10,801	13,989	---	24,790	8	479	---	74,881	---	---	74,881
KIESTER	359,637	28,044	27,930	---	---	---	31,226	---	---	31,226	---	1,805	2,761	63,722	---	---	63,722
LURA	360,790	36,717	35,915	---	---	---	11,051	10,816	---	21,867	4	641	---	58,427	---	---	58,427
MINNESOTA LAKE	327,347	43,413	33,916	---	---	---	14,872	---	---	14,872	---	700	---	49,488	---	---	49,488
PILOT GROVE	399,816	38,699	38,313	---	---	---	8,506	---	48,454	56,960	---	500	---	95,773	---	---	95,773
PRESCOTT	409,807	52,439	53,342	---	---	---	24,562	---	---	24,562	---	2,155	---	80,059	---	---	80,059
ROME	390,501	37,341	36,918	---	---	---	12,891	---	---	12,891	---	1,350	---	51,159	---	---	51,159
SEELY	408,731	38,711	38,850	---	---	---	11,559	11,649	---	23,208	---	2,839	---	64,897	---	---	64,897
VERONA	419,386	61,147	61,147	---	12	---	14,465	15,969	---	30,434	---	733	397	92,723	---	---	92,723
WALNUT LAKE	379,921	28,228	---	---	---	---	---	---	---	Failed to Report in Time for This Publication	---	---	---	---	---	---	---
WINNEBAGO	369,754	45,868	45,946	---	---	---	16,794	10,150	---	26,944	---	9,919	701	83,510	---	---	83,510
<b>COUNTY TOTAL</b>	<b>7,691,130</b>	<b>871,422</b>	<b>801,153</b>	<b>---</b>	<b>60</b>	<b>---</b>	<b>321,449</b>	<b>101,649</b>	<b>48,454</b>	<b>471,552</b>	<b>20</b>	<b>53,125</b>	<b>9,886</b>	<b>1,335,796</b>	<b>5,000</b>	<b>---</b>	<b>1,340,796</b>
<b>FILLMORE</b>																	
AMHERST	206,235	40,596	---	---	---	---	---	---	---	Failed to Report in Time for This Publication	---	---	---	---	---	---	---
ARENDAHL	216,206	49,136	59,597	---	---	---	38,770	---	---	38,770	7,592	2,116	15,394	123,469	---	---	123,469
BEAVER	285,023	57,076	57,076	---	---	2,444	29,047	36,668	---	68,159	2,376	3,569	---	131,180	---	60,000	191,180
BLOOMFIELD	281,347	39,385	39,335	---	---	---	56,148	11,945	---	68,093	---	2,438	554	110,420	---	---	110,420
BRISTOL	263,994	59,528	59,053	---	---	---	48,217	11,622	---	59,839	1,331	3,863	5,739	129,825	---	---	129,825
CANTON	262,759	53,326	53,326	---	---	---	33,254	25,115	---	58,369	84	590	1,037	113,406	---	---	113,406
CARIMONA	181,023	34,601	34,853	---	---	---	41,501	9,840	---	51,341	538	5,678	---	92,410	---	189,656	282,066
CARROLLTON	196,279	49,126	49,644	---	---	---	53,935	---	---	53,935	5,382	1,734	544	111,239	---	---	111,239
CHATFIELD	227,054	41,606	41,880	---	---	---	39,008	10,829	---	49,837	---	410	---	92,127	---	---	92,127
FILLMORE	216,802	53,478	53,478	---	---	---	45,226	---	---	45,226	357	5,715	---	104,776	---	---	104,776
FORESTVILLE	196,868	54,190	54,086	---	---	---	51,172	---	---	51,172	641	1,713	12	107,624	---	---	107,624
FOUNTAIN	218,773	32,067	32,285	---	20	---	31,930	9,556	---	41,486	4	6,800	10,142	90,737	---	---	90,737
HARMONY	324,262	39,842	39,489	---	---	---	80,469	1	---	80,470	202	1,314	---	121,475	---	---	121,475
HOLT	164,595	33,200	33,360	---	---	---	31,291	9,563	---	40,854	---	212	178	74,604	---	---	74,604
JORDAN	210,217	35,000	36,026	---	---	---	41,353	---	---	41,353	---	1,853	7	79,239	---	---	79,239
NEWBURG	278,699	56,916	50,660	---	---	---	45,316	20,292	---	65,608	---	551	2,223	119,042	---	---	119,042
NORWAY	190,904	32,643	40,168	---	---	---	39,434	---	---	39,434	5,164	---	89	84,855	---	---	84,855
PILOT MOUND	189,183	25,699	25,165	---	---	---	41,296	325	---	41,621	2,191	85	27	69,089	---	---	69,089
PREBLE	163,758	32,158	---	---	---	---	---	---	---	Failed to Report in Time for This Publication	---	---	---	---	---	---	---
PRESTON	209,466	22,491	23,023	---	4	---	27,428	---	---	27,428	---	2,374	100	52,929	---	1,366	54,295
SPRING VALLEY	344,811	50,222	46,848	---	---	---	55,145	3,585	---	58,730	---	669	4	106,251	---	---	106,251
SUMNER	324,192	70,604	72,271	---	---	---	59,232	---	---	59,232	---	427	1,351	133,281	---	---	133,281
YORK	270,818	67,961	74,313	---	16	---	38,374	---	---	38,374	3,904	1,876	2,716	121,199	---	1,167	122,366
<b>COUNTY TOTAL</b>	<b>5,423,268</b>	<b>1,030,851</b>	<b>975,936</b>	<b>---</b>	<b>40</b>	<b>2,444</b>	<b>927,546</b>	<b>149,341</b>	<b>---</b>	<b>1,079,331</b>	<b>29,766</b>	<b>43,987</b>	<b>40,117</b>	<b>2,169,177</b>	<b>---</b>	<b>252,189</b>	<b>2,421,366</b>
<b>FREEBORN</b>																	
ALBERT LEA	413,024	53,652	---	---	---	---	---	---	---	Failed to Report in Time for This Publication	---	---	---	---	---	---	---
ALDEN	357,566	34,895	34,657	---	---	---	3,050	9,104	---	12,154	4	2,184	---	48,999	---	---	48,999
BANCROFT	627,342	73,694	73,159	20,232	---	---	20,553	12,934	---	33,487	---	1,005	---	127,883	35,000	---	162,883
BATH	469,699	51,543	---	---	---	---	---	---	---	Failed to Report in Time for This Publication	---	---	---	---	---	---	---
CARLSTON	344,841	23,001	23,001	---	---	---	19,413	8,373	---	27,786	100	2,352	---	53,239	---	---	53,239
FREEBORN	363,768	37,327	45,704	---	---	---	24,623	---	---	24,623	4	1,248	867	72,446	---	---	72,446
FREEMAN	371,421	25,768	25,518	---	---	---	17,950	---	---	17,950	5,853	365	---	49,686	---	---	49,686
GENEVA	349,370	39,836	---	---	---	---	---	---	---	Failed to Report in Time for This Publication	---	---	---	---	---	---	---
HARTLAND	373,837	42,450	49,974	---	---	---	22,941	---	---	22,941	175	770	1,090	74,950	---	---	74,950
HAYWARD	471,062	48,694	56,774	---	---	1,861	23,621	---	---	25,482	---	2,199	5,090	89,545	---	---	89,545
LONDON	315,531	33,425	33,258	---	---	---	27,125	15,696	---	42,821	---	4,315	264	80,658	---	---	80,658
MANCHESTER	421,485	35,345	34,980	---	4	---	8,095	7,887	---	15,982	287	366	88	51,707	---	---	51,707
MANSFIELD	306,724	17,832	19,301	---	10	---	15,867	4,795	---	20,662	516	3,751	212	44,452	---	---	44,452
MOSCOW	292,537	47,147	47,395	---	---	---	44,684	---	---	44,684	---	2,313	418	94,810	---	---	94,810

**Table 3**  
**Classification of Revenues**  
**For the Year Ended December 31, 1998**

Name of Town	Taxable Tax Capacity	Tax Levy Payable 1998	Taxes	Special Assessments	Licenses and Permits	INTERGOVERNMENTAL REVENUES					Charges For Services	Interest Earnings	All Other Revenues	Total Revenues	Other Sources		Total Revenues & Other Sources
						Federal Grants	State Grants	County Grants	Local Units Grants	Total					Borrowing	Transfers In	
<b>FREEBORN (continued)</b>																	
NEWRY	343,803	40,183	49,735	---	---	---	14,109	---	---	14,109	---	1,315	2,230	67,389	---	---	67,389
NUNDA	328,333	36,077	35,906	---	---	---	2,337	7,612	---	9,949	---	965	200	47,020	---	---	47,020
OAKLAND	398,314	61,918	61,614	---	---	---	27,774	---	---	27,774	782	989	5,868	97,027	---	---	97,027
PICKEREL LAKE	570,292	53,112	53,112	---	---	---	12,196	20,438	---	32,634	---	831	54	86,631	---	---	86,631
RICELAND	401,082	70,943	80,190	---	---	---	16,655	---	---	16,655	4	655	43	97,547	---	---	97,547
SHELL ROCK	364,531	35,830	34,579	---	---	---	18,245	---	---	18,245	11,774	2,067	---	66,665	---	---	66,665
<b>COUNTY TOTAL</b>	<b>7,884,562</b>	<b>862,672</b>	<b>758,857</b>	<b>20,232</b>	<b>14</b>	<b>1,861</b>	<b>319,238</b>	<b>86,839</b>	<b>---</b>	<b>407,938</b>	<b>19,499</b>	<b>27,690</b>	<b>16,424</b>	<b>1,250,654</b>	<b>35,000</b>	<b>---</b>	<b>1,285,654</b>
<b>GOODHUE</b>																	
BELLE CREEK	333,928	40,843	41,284	---	---	---	93,850	---	---	93,850	5,329	7,298	69	147,830	---	---	147,830
BELVIDERE	329,162	50,924	53,982	---	---	---	67,622	---	---	67,622	---	9,413	6	131,023	---	---	131,023
CANNON FALLS	1,282,161	152,462	152,400	---	1,427	---	34,337	---	---	34,337	2,452	11,160	35,371	237,147	---	---	237,147
CHERRY GROVE	402,089	69,686	78,924	---	70	23,553	30,864	---	---	54,417	244	3,133	5,922	142,710	---	5,980	148,690
FEATHERSTONE	558,793	77,857	---	---	---	---	---	---	Failed to Report in Time for This Publication	---	---	---	---	---	---	---	---
FLORENCE	828,369	152,362	152,362	---	1,639	---	41,256	9,879	4,535	55,670	---	780	5,891	216,342	---	---	216,342
GOODHUE	406,235	98,642	105,569	---	---	---	78,949	---	---	78,949	---	1,914	2,504	188,936	---	---	188,936
HAY CREEK	600,469	113,128	113,129	3,744	309	---	35,625	---	---	35,625	252	---	---	153,059	---	---	153,059
HOLDEN	380,860	59,787	54,555	---	---	30,387	51,287	---	---	81,674	3,037	694	---	139,960	40,000	---	179,960
KENYON	402,920	78,332	76,149	---	100	2,807	46,408	---	---	49,215	9,099	7,152	254	141,969	---	---	141,969
LEON	687,468	79,319	77,450	---	1,281	58,005	49,516	12,971	---	120,492	8,952	12,719	70	220,964	---	---	220,964
MINNEOLA	456,323	72,601	73,518	---	244	71,804	60,757	11,795	---	144,356	---	7,541	2,083	227,742	69,000	---	296,742
PINE ISLAND	433,229	38,626	44,194	---	12	---	86,400	---	---	86,400	---	1,501	324	132,431	---	---	132,431
ROSCOE	487,985	100,994	101,100	---	243	---	53,787	---	---	53,787	4	4,623	---	159,757	---	---	159,757
STANTON	742,745	96,156	96,157	7,149	1,200	---	39,951	14,268	---	54,219	5,615	7,028	---	171,368	---	---	171,368
VASA	517,917	83,602	97,979	---	280	---	50,411	---	---	50,411	505	3,717	579	153,471	---	---	153,471
WACOUTA	495,111	45,402	43,619	---	715	1,320	8,833	6,364	---	16,517	2,900	2,420	3,698	69,869	---	---	69,869
WANAMINGO	431,991	66,799	66,799	5,373	77	---	39,142	4,853	---	43,995	2,407	5,890	533	125,074	---	---	125,074
WARSAW	383,735	113,291	112,725	---	364	---	56,968	---	---	56,968	23,256	2,597	737	196,647	---	---	196,647
WELCH	457,752	110,433	114,843	---	2,334	---	27,831	22,890	---	50,721	---	2,294	6,192	176,384	---	---	176,384
ZUMBROTA	407,668	71,888	73,622	---	21	---	48,936	12,557	---	61,493	---	1,456	771	137,363	---	---	137,363
<b>COUNTY TOTAL</b>	<b>11,026,910</b>	<b>1,773,134</b>	<b>1,730,360</b>	<b>16,266</b>	<b>10,316</b>	<b>187,876</b>	<b>1,002,730</b>	<b>95,577</b>	<b>4,535</b>	<b>1,290,718</b>	<b>64,052</b>	<b>93,330</b>	<b>65,004</b>	<b>3,270,046</b>	<b>109,000</b>	<b>5,980</b>	<b>3,385,026</b>
<b>GRANT</b>																	
DELAWARE	235,642	11,411	12,872	---	---	---	7,512	---	---	7,512	---	423	---	20,807	---	---	20,807
ELBOW LAKE	253,569	14,350	15,794	---	---	12	9,932	---	---	9,944	---	1,065	233	27,036	---	5,000	32,036
ELK LAKE	188,855	13,603	14,735	---	---	---	26,585	---	---	26,585	---	831	231	42,382	---	---	42,382
ERDAHL	266,684	30,968	32,772	---	12	---	12,616	---	---	12,616	---	730	---	46,130	---	---	46,130
GORTON	261,328	16,474	15,006	---	---	---	9,931	---	---	9,931	---	529	---	25,466	---	---	25,466
LAND	206,333	16,006	10,345	---	4	---	13,124	---	---	13,124	---	928	2,929	27,330	---	---	27,330
LAWRENCE	235,082	14,371	14,633	---	---	---	11,486	---	---	11,486	---	471	8	26,598	---	---	26,598
LIEN	208,927	13,961	13,559	---	---	---	8,069	---	---	8,069	---	208	1,148	22,984	---	---	22,984
LOGAN	239,380	11,605	---	---	---	---	---	---	Failed to Report in Time for This Publication	---	---	---	---	---	---	---	---
MACSVILLE	193,177	17,853	17,853	---	---	---	2,315	7,651	---	9,966	---	356	335	28,510	---	---	28,510
NORTH OTTAWA	246,561	20,729	19,007	---	---	---	9,708	---	---	9,708	---	386	39	29,140	---	---	29,140
PELICAN LAKE	301,208	39,982	39,510	---	24	---	18,433	---	---	18,433	---	3,679	1,590	63,236	---	---	63,236
POMME DE TERRE	179,246	17,535	17,703	---	---	---	14,803	---	---	14,803	---	502	964	33,972	---	---	33,972
ROSEVILLE	259,346	9,967	---	---	---	---	---	---	Failed to Report in Time for This Publication	---	---	---	---	---	---	---	---
SANFORD	252,198	19,926	21,845	---	---	---	7,332	---	---	7,332	---	760	---	29,937	---	---	29,937
STONY BROOK	192,042	18,887	20,632	---	---	8,294	15,090	---	---	23,384	---	1,027	222	45,265	---	---	45,265
<b>COUNTY TOTAL</b>	<b>3,719,578</b>	<b>287,628</b>	<b>266,266</b>	<b>---</b>	<b>40</b>	<b>8,306</b>	<b>166,936</b>	<b>7,651</b>	<b>---</b>	<b>182,893</b>	<b>---</b>	<b>11,895</b>	<b>7,699</b>	<b>468,793</b>	<b>---</b>	<b>5,000</b>	<b>473,793</b>
<b>HENNEPIN</b>																	
HASSAN	2,414,878	396,313	432,193	239,078	17,694	---	77,478	7,197	---	84,675	80,279	85,498	---	939,417	---	96,477	1,035,894

**Table 3**  
**Classification of Revenues**  
**For the Year Ended December 31, 1998**

Name of Town	Taxable Tax Capacity	Tax Levy Payable 1998	Taxes	Special Assessments	Licenses and Permits	INTERGOVERNMENTAL REVENUES					Charges For Services	Interest Earnings	All Other Revenues	Total Revenues	Other Sources		Total Revenues & Other Sources
						Federal Grants	State Grants	County Grants	Local Units Grants	Total					Borrowing	Transfers In	
<b>HOUSTON</b>																	
BLACK HAMMER	204,238	37,042	41,226	---	---	---	31,354	---	---	31,354	---	5,637	1,075	79,292	---	---	79,292
BROWNSVILLE	156,767	29,770	29,866	---	23	16,968	30,613	---	---	47,581	1,213	---	966	79,649	---	2,400	82,049
CALEDONIA	320,991	59,117	59,423	---	18	---	62,654	---	---	62,654	4	419	4,102	126,620	---	---	126,620
CROOKED CREEK	122,621	10,345	11,505	---	15	---	34,489	2,476	---	36,965	4	13,233	1,358	63,080	---	---	63,080
HOKAH	200,891	30,437	29,867	---	---	---	52,863	---	---	52,863	---	3,842	4,887	91,459	---	---	91,459
HOUSTON	213,526	55,431	48,064	12	12	9,384	31,437	9,221	---	50,042	---	1,951	---	100,081	---	5,500	105,581
JEFFERSON	101,433	12,230	12,230	---	---	---	6,159	5,012	---	11,171	281	---	8	23,690	---	---	23,690
LA CRESCENT	773,319	107,669	106,311	32,063	4,856	---	64,631	---	---	64,631	977	6,595	5,412	220,845	8,000	---	228,845
MAYVILLE	234,183	42,003	42,749	---	---	7,711	42,433	---	---	50,144	---	160	101	93,154	---	---	93,154
MONEY CREEK	221,814	30,154	30,562	---	---	---	55,973	2,549	---	58,522	1,708	3,540	172	94,504	---	---	94,504
MOUND PRAIRIE	260,673	55,239	55,957	---	15	---	54,689	3,332	---	58,021	---	1,568	135	115,696	---	---	115,696
SHELDON	151,476	32,628	30,487	---	---	---	28,737	8,332	---	37,069	2	3,775	25	71,358	---	---	71,358
SPRING GROVE	312,028	59,236	59,909	---	---	---	42,523	2,208	---	44,731	---	818	730	106,188	---	---	106,188
UNION	145,892	16,734	18,156	---	---	---	26,585	---	---	26,585	4	466	775	45,986	---	---	45,986
WILMINGTON	290,368	59,863	62,605	---	---	20,246	77,922	2,970	---	101,138	---	2,651	9,586	175,980	---	---	175,980
WINNEBAGO	178,857	37,233	38,204	---	---	---	29,188	8,306	---	37,494	239	2,642	629	79,208	---	---	79,208
YUCATAN	202,293	51,853	52,179	---	---	---	72,240	2,509	---	74,749	3,316	6,623	1,435	138,302	---	---	138,302
<b>COUNTY TOTAL</b>	<b>4,091,370</b>	<b>726,984</b>	<b>729,300</b>	<b>32,075</b>	<b>4,939</b>	<b>54,309</b>	<b>744,490</b>	<b>46,915</b>	<b>---</b>	<b>845,714</b>	<b>7,748</b>	<b>53,920</b>	<b>31,396</b>	<b>1,705,092</b>	<b>8,000</b>	<b>7,900</b>	<b>1,720,992</b>
<b>HUBBARD</b>																	
AKELEY	242,182	33,606	36,305	---	390	---	13,669	---	---	13,669	---	546	1,336	52,246	---	---	52,246
ARAGO	707,542	63,162	63,162	15,836	117	---	17,706	---	---	17,706	---	2,837	6	99,664	---	---	99,664
BADOURA	154,596	24,780	22,475	---	4	---	12,394	3,645	---	16,039	---	2,892	3,766	45,176	---	---	45,176
CLAY	148,625	8,069	10,811	---	60	---	4,097	3,118	---	7,215	---	2,311	286	20,683	---	---	20,683
CLOVER	166,559	17,487	17,487	---	60	---	2,271	5,723	---	7,994	2	2,234	716	28,493	---	4,256	32,749
CROW WING LAKE	416,054	36,446	36,446	---	12	---	8,412	12,499	---	20,911	4	1,182	907	59,462	---	---	59,462
FARDEN	1,108,054	134,241	134,149	---	300	---	14,668	10,991	2,262	27,921	1,170	1,172	984	165,696	---	---	165,696
FERN	75,235	16,754	15,155	---	---	---	10,811	5,683	---	16,494	6	---	1,148	32,803	---	---	32,803
GUTHRIE	112,921	21,598	19,467	---	4	---	21,976	---	---	21,976	---	---	866	42,313	---	---	42,313
HART LAKE	141,060	32,235	33,260	---	---	---	20,585	---	---	20,585	461	405	184	54,895	---	---	54,895
HELGA	443,046	96,540	96,504	3,212	1,250	348	29,959	---	---	30,307	2,470	1,196	1,230	136,169	---	---	136,169
HENDRICKSON	75,565	2,513	6,896	---	---	---	8,223	---	---	8,223	---	1,587	---	16,706	---	1,800	18,506
HENRIETTA	877,758	136,904	137,183	3,019	1,030	---	36,005	---	---	36,005	50	3,366	1,257	181,910	---	1,028	182,938
HUBBARD	940,077	69,133	69,616	---	---	---	24,359	1,802	---	26,161	---	2,507	2,172	100,456	---	---	100,456
LAKE ALICE	72,713	6,566	2,146	---	64	---	2,290	---	---	2,290	255	2,097	---	6,852	---	---	6,852
LAKE EMMA	1,445,795	108,811	109,106	44,272	124	---	28,339	1,937	---	30,276	300	7,504	192	191,774	145,979	---	337,753
LAKE GEORGE	142,678	23,750	22,509	---	72	---	17,852	5,607	---	23,459	---	3,454	1,189	50,683	---	15,000	65,683
LAKE HATTIE	55,371	11,775	12,502	---	---	---	2,029	5,380	---	7,409	---	391	54	20,356	---	2,124	22,480
LAKEPORT	493,135	48,269	49,258	4,816	60	---	19,924	---	---	19,924	3,831	2,238	1,789	81,916	---	---	81,916
MANTRAP	464,248	77,821	76,732	29,250	90	---	16,488	---	---	16,488	---	2,293	324	125,177	46,000	---	171,177
NEVIS	760,219	50,205	---	---	---	---	---	---	Failed to Report in Time for This Publication	---	---	---	---	---	---	---	---
ROCKWOOD	210,485	20,680	23,581	---	12	---	13,656	---	---	13,656	---	1,136	2,974	41,359	---	1,182	42,541
SCHOOLCRAFT	39,352	6,187	9,480	---	---	---	3,182	2,345	---	5,527	---	140	64	15,211	---	---	15,211
STEAMBOAT RIVER	167,107	6,191	6,191	---	---	---	1,654	3,927	---	5,581	4	374	529	12,679	---	7,919	20,598
STRAIGHT RIVER	656,655	77,623	79,595	---	---	---	9,150	12,054	---	21,204	---	2,360	---	103,159	---	---	103,159
THORPE	96,586	3,794	4,025	---	60	---	5,179	12	---	5,191	---	826	630	10,732	---	---	10,732
TODD	723,334	62,026	67,886	17,238	---	---	27,521	---	---	27,521	4	1,509	111	114,269	---	---	114,269
WHITE OAK	203,410	41,098	44,877	---	50	---	30,530	---	1,085	31,615	3,616	1,916	378	82,452	---	1,500	83,952
<b>COUNTY TOTAL</b>	<b>11,140,362</b>	<b>1,238,264</b>	<b>1,206,804</b>	<b>117,643</b>	<b>3,759</b>	<b>348</b>	<b>402,929</b>	<b>74,723</b>	<b>3,347</b>	<b>481,347</b>	<b>12,173</b>	<b>48,473</b>	<b>23,092</b>	<b>1,893,291</b>	<b>191,979</b>	<b>34,809</b>	<b>2,120,079</b>
<b>ISANTI</b>																	
ATHENS	826,586	225,699	227,424	---	40,937	---	58,888	---	---	58,888	4,367	7,886	14,010	353,512	---	---	353,512
BRADFORD	1,275,522	235,271	208,054	---	36	---	42,838	---	---	42,838	60,032	3,685	862	315,507	45,000	---	360,507
CAMBRIDGE	1,131,212	162,679	174,000	5,921	280	---	45,789	---	---	45,789	---	6,062	3,451	235,503	---	---	235,503
DALBO	222,888	40,453	42,103	---	1,099	---	29,875	8,971	---	38,846	259	977	3,324	86,608	16,700	---	103,308
ISANTI	1,055,472	173,446	171,697	2,113	28	---	80,441	---	---	80,441	400	---	469	255,148	---	---	255,148
MAPLE RIDGE	219,711	27,812	27,812	---	---	---	24,838	10,622	---	35,460	---	838	132	64,242	---	---	64,242

**Table 3  
Classification of Revenues  
For the Year Ended December 31, 1998**

Name of Town	Taxable Tax Capacity	Tax Levy Payable 1998	Taxes	Special Assessments	Licenses and Permits	INTERGOVERNMENTAL REVENUES					Charges For Services	Interest Earnings	All Other Revenues	Total Revenues	Other Sources		Total Revenues & Other Sources
						Federal Grants	State Grants	County Grants	Local Units Grants	Total					Borrowing	Transfers In	
<b>ISANTI (continued)</b>																	
NORTH BRANCH	587,257	131,193	131,193	---	10	---	64,608	4,229	---	68,837	---	4,007	2,273	206,320	---	---	206,320
OXFORD	306,142	66,859	73,941	---	---	---	16,357	---	---	16,357	---	3,075	975	94,348	---	---	94,348
SPENCER BROOK	642,542	129,498	128,782	---	48,680	---	77,020	---	---	77,020	---	8,746	---	263,228	---	---	263,228
SPRINGVALE	500,014	88,717	83,273	---	440	---	39,141	---	---	39,141	6,150	2,906	569	132,479	---	---	132,479
STANCHFIELD	395,962	44,937	44,539	---	820	---	52,961	---	---	52,961	4	3,326	1,478	103,128	---	---	103,128
STANFORD	845,850	146,476	143,166	---	1,202	---	79,436	463	---	79,436	226	1,473	6,408	231,911	---	---	231,911
WYANETT	928,567	86,700	86,700	---	10	---	7,420	30,370	---	37,790	---	3,235	2,122	129,857	---	---	129,857
<b>COUNTY TOTAL</b>	<b>8,937,725</b>	<b>1,559,740</b>	<b>1,542,684</b>	<b>8,034</b>	<b>93,542</b>	<b>---</b>	<b>619,149</b>	<b>54,655</b>	<b>---</b>	<b>673,804</b>	<b>71,438</b>	<b>46,216</b>	<b>36,073</b>	<b>2,471,791</b>	<b>61,700</b>	<b>---</b>	<b>2,533,491</b>
<b>ITASCA</b>																	
ALVWOOD	36,641	7,890	7,890	---	232	---	1,663	2,885	---	4,548	---	411	516	13,597	---	---	13,597
ARBO	397,641	20,413	24,123	---	---	---	75,816	---	---	75,816	129	15,671	12,991	128,730	---	3,500	132,230
ARDENHURST	99,175	9,022	8,980	---	---	---	9,488	---	---	9,488	---	2,488	1,919	22,875	---	---	22,875
BALSAM	505,613	84,428	96,138	---	---	---	24,461	1,878	---	26,339	15,988	1,746	957	141,168	---	---	141,168
BEARVILLE	192,060	18,877	46,458	---	---	---	12,152	1,643	---	13,795	---	11,007	11,732	82,992	---	17,050	100,042
BIGFORK	153,084	25,564	29,088	---	33	---	6,693	4,723	---	11,416	408	2,220	4	43,169	---	7,110	50,279
BLACKBERRY	553,634	90,637	90,637	---	---	---	19,163	10,989	---	30,152	---	1,278	1,932	123,999	---	---	123,999
BOWSTRING	166,212	18,641	21,031	---	---	---	4,117	---	---	4,117	---	306	12,050	37,504	---	---	37,504
CARPENTER	203,698	18,229	18,485	---	12	---	33,525	---	30,000	63,525	---	5,260	9,188	96,470	---	---	96,470
DEER RIVER	297,140	39,686	37,569	---	---	---	12,267	3,005	---	15,272	---	2,627	1,478	56,946	---	---	56,946
FEELEY	419,927	50,392	52,320	---	---	---	7,850	---	---	7,850	---	4,633	111	64,914	---	---	64,914
GOOD HOPE	50,043	11,535	---	---	---	---	---	---	---	---	---	---	---	---	---	---	---
GOODLAND	199,825	61,362	77,879	---	30	---	29,676	---	---	29,676	---	755	7,231	115,571	---	---	115,571
GRAND RAPIDS	1,673,264	373,392	579,594	---	---	---	155,616	---	---	155,616	42,454	39,556	2,274	819,494	---	120,000	939,494
GRATTAN	13,648	2,288	1,675	---	---	---	1,253	937	---	2,190	150	123	107	4,245	---	---	4,245
GREENWAY	343,757	112,571	122,138	---	---	---	134,526	---	---	134,526	---	9,224	19,014	284,902	---	---	284,902
HARRIS	1,582,473	225,168	234,292	---	---	---	145,395	---	---	145,395	9,385	4,051	267	393,390	---	40,000	433,390
IRON RANGE	113,327	49,169	49,169	---	---	---	61,922	36,561	---	98,483	97,112	13,704	38,964	297,432	---	2,700	300,132
KINGHURST	66,538	6,475	6,838	200	---	---	3,567	---	9,500	13,067	75	275	14,112	34,567	---	---	34,567
LAKE JESSIE	132,383	20,261	22,353	---	89	---	4,110	---	---	4,110	---	379	6	26,937	---	---	26,937
LAWRENCE	162,279	31,734	---	---	---	---	---	---	---	---	---	---	---	---	---	---	---
LIBERTY	31,560	3,196	5,167	---	---	---	866	501	---	1,367	6	---	655	7,195	---	---	7,195
LONE PINE	323,020	6,461	8,158	---	1,433	---	13,061	---	10,000	23,061	1,086	11,119	34,265	79,122	---	5,500	84,622
MARCELL	459,132	51,014	62,500	---	---	---	17,284	---	---	17,284	---	1,477	49	81,310	---	---	81,310
MAX	52,059	4,867	8,410	---	24	---	8,770	---	---	8,770	---	1,813	205	19,222	---	---	19,222
MOOSE PARK	26,477	6,382	6,382	---	---	---	3,234	2,946	1,737	7,917	---	---	312	14,611	---	---	14,611
MORSE	1,031,602	98,889	91,241	---	---	---	13,067	---	---	13,067	---	---	8,311	112,619	---	52,000	164,619
NASHWAUK	276,734	78,386	95,688	---	12	---	165,255	---	---	165,255	10,042	6,102	7,458	284,557	---	59,500	344,057
NORE	18,596	1,381	1,381	670	---	---	718	6,232	---	6,950	---	181	4	9,186	---	2,200	11,386
OTENEAGEN	49,048	5,154	2,947	---	---	---	5,900	---	---	5,900	---	14	34	8,895	---	---	8,895
POMROY	18,175	1,958	1,958	---	---	---	759	5,728	---	6,487	---	190	534	9,169	---	---	9,169
SAGO	268,349	27,719	30,831	---	24	---	6,308	1,487	---	7,795	---	3,777	1,497	43,924	---	2,000	45,924
SAND LAKE	193,159	19,196	21,150	---	77	---	5,959	193	---	6,152	---	2,572	2,959	32,910	---	13,100	46,010
SPANG	59,307	24,368	33,557	---	---	---	33,988	---	7,500	41,488	---	12,200	79	87,324	---	---	87,324
SPLITHAND	64,950	5,280	8,546	---	---	---	6,483	1,095	---	7,578	---	5,120	82	21,326	---	---	21,326
STOKES	174,195	18,160	20,506	---	33	---	3,041	---	---	3,041	---	139	6	23,725	---	2,500	26,225
THIRD RIVER	35,237	3,208	5,576	---	33	---	947	313	---	1,260	---	---	---	6,869	---	---	6,869
TROUT LAKE	430,534	96,838	---	---	---	---	---	---	---	---	---	---	---	---	---	---	---
WABANA	400,062	49,124	41,905	---	---	---	31,724	10,890	---	42,614	4	877	1,418	86,818	---	---	86,818
WAWINA	266,384	34,691	38,187	---	---	---	5,035	---	---	5,035	214	2,087	85	45,608	---	---	45,608
WILDWOOD	74,729	15,414	20,510	---	---	---	4,955	1,133	---	6,088	---	3,960	9	30,567	---	---	30,567
WIRT	53,441	10,689	2,488	---	45	---	3,439	2,624	---	6,063	---	137	6,606	15,339	---	---	15,339
<b>COUNTY TOTAL</b>	<b>11,669,112</b>	<b>1,840,109</b>	<b>2,033,745</b>	<b>870</b>	<b>2,077</b>	<b>---</b>	<b>1,074,053</b>	<b>95,763</b>	<b>58,737</b>	<b>1,228,553</b>	<b>177,053</b>	<b>167,479</b>	<b>199,421</b>	<b>3,809,198</b>	<b>---</b>	<b>327,160</b>	<b>4,136,358</b>



**Table 3**  
**Classification of Revenues**  
**For the Year Ended December 31, 1998**

Name of Town	Taxable Tax Capacity	Tax Levy Payable 1998	Taxes	Special Assessments	Licenses and Permits	INTERGOVERNMENTAL REVENUES					Charges For Services	Interest Earnings	All Other Revenues	Total Revenues	Other Sources		Total Revenues & Other Sources	
						Federal Grants	State Grants	County Grants	Local Units Grants	Total					Borrowing	Transfers In		
<b>JACKSON</b>																		
ALBA	345,483	43,776	37,745	---	---	11,262	23,287	---	---	34,549	---	520	5	72,819	---	---	72,819	
BELMONT	331,770	26,830	26,857	---	---	---	21,795	---	---	21,795	1,765	4,322	8	54,747	---	---	54,747	
CHRISTIANIA	385,901	33,411	33,933	---	25	---	20,739	---	---	20,739	---	3,451	867	59,015	---	---	59,015	
DELAFIELD	334,560	32,763	32,482	---	---	---	32,823	---	---	32,823	---	---	17	65,322	---	---	65,322	
DES MOINES	609,353	43,453	---	---	---	---	---	---	---	---	---	---	---	---	---	---	---	
ENTERPRISE	419,722	37,901	37,899	---	---	---	13,826	---	---	13,826	---	2,448	2,970	57,143	---	---	57,143	
EWINGTON	418,668	33,314	33,347	---	---	---	21,110	---	---	21,110	---	178	538	55,173	---	---	55,173	
HERON LAKE	417,827	33,079	34,033	---	---	---	32,231	---	---	32,231	4,104	2,333	2	72,703	---	---	72,703	
HUNTER	506,128	47,009	47,193	---	---	---	22,686	---	---	22,686	---	1,071	3	70,953	---	---	70,953	
KIMBALL	599,782	41,079	40,906	---	30	---	14,374	---	---	14,374	---	3,464	---	58,774	---	---	58,774	
LA CROSSE	414,616	39,517	39,079	---	---	---	21,622	---	---	21,622	---	808	345	61,854	---	---	61,854	
MIDDLETOWN	425,025	52,605	52,041	---	---	---	22,608	---	---	22,608	824	2,937	2	78,412	---	---	78,412	
MINNEOTA	317,731	26,340	25,957	---	---	---	24,586	---	---	24,586	---	3,853	---	54,396	---	---	54,396	
PETERSBURG	398,900	34,210	34,831	---	---	---	27,431	---	---	27,431	---	2,027	7	64,296	---	---	64,296	
ROST	391,085	40,552	40,552	---	---	---	7,377	15,889	---	23,266	---	2,694	210	66,722	---	---	66,722	
ROUND LAKE	361,932	40,171	40,778	---	25	---	25,048	---	---	25,048	---	649	1,573	68,073	---	---	68,073	
SIOUX VALLEY	356,359	34,895	35,074	---	---	---	32,485	---	---	32,485	---	2,492	410	70,461	---	---	70,461	
WEIMER	349,197	29,539	26,768	---	---	---	15,308	4,062	---	19,370	---	---	---	46,138	---	---	46,138	
WEST HERON LAKE	294,128	23,354	23,307	---	---	---	23,497	---	---	23,497	---	349	332	47,485	---	---	47,485	
WISCONSIN	496,320	33,894	33,374	---	20	---	23,225	---	---	23,225	---	181	291	57,091	26,000	---	83,091	
<b>COUNTY TOTAL</b>	<b>8,174,487</b>	<b>727,692</b>	<b>676,156</b>	<b>---</b>	<b>100</b>	<b>11,262</b>	<b>426,058</b>	<b>19,951</b>	<b>---</b>	<b>457,271</b>	<b>6,693</b>	<b>33,777</b>	<b>7,580</b>	<b>1,181,577</b>	<b>26,000</b>	<b>---</b>	<b>1,207,577</b>	
<b>KANABEC</b>																		
ANN LAKE	130,683	21,964	21,848	---	---	---	8,724	---	---	8,724	---	574	410	31,556	---	---	31,556	
ARTHUR	640,868	77,129	79,470	54,949	34,363	---	28,050	---	---	28,050	1,296	1,699	13,625	213,452	---	31,779	245,231	
BRUNSWICK	325,934	32,310	33,262	550	470	---	40,092	---	---	40,092	6	760	3,278	78,418	---	---	78,418	
COMFORT	326,774	30,510	30,113	---	1,190	---	13,653	---	---	13,653	---	724	---	45,680	---	---	45,680	
FORD	89,961	12,105	14,481	---	---	---	7,624	2,500	---	10,124	---	96	---	24,701	---	---	24,701	
GRASS LAKE	245,683	38,432	---	---	---	---	---	---	---	---	---	---	---	---	---	---	---	
HAY BROOK	99,063	7,868	7,868	---	---	---	1,000	26,857	---	27,857	---	2,390	470	38,585	---	---	38,585	
HILLMAN	124,892	14,534	14,877	---	144	---	11,572	377	---	11,949	---	389	221	27,580	---	6,323	33,903	
KANABEC	191,188	24,293	24,845	---	1,170	---	14,563	326	---	14,889	4	4,012	2,556	47,476	---	---	47,476	
KNIFE LAKE	417,845	32,366	32,740	622	1,950	---	15,325	388	---	15,713	---	3,929	17	54,971	---	---	54,971	
KROSCHER	120,849	15,576	15,776	---	---	---	19,940	14,837	---	34,777	2,376	41	---	52,770	---	---	52,770	
PEACE	314,906	45,130	47,477	---	1,230	---	18,361	---	---	18,361	---	1,424	294	68,786	---	---	68,786	
POMROY	119,952	18,269	17,329	---	250	---	10,836	474	---	11,310	402	240	---	29,531	---	---	29,531	
SOUTHFORK	182,153	11,265	11,423	---	1,240	---	22,983	5,979	---	28,962	14	3,841	4,965	50,445	---	---	50,445	
WHITED	220,782	21,548	21,548	---	1,300	---	8,190	4,402	---	12,592	---	727	476	36,643	---	---	36,643	
<b>COUNTY TOTAL</b>	<b>3,551,533</b>	<b>403,299</b>	<b>372,857</b>	<b>56,121</b>	<b>43,307</b>	<b>---</b>	<b>220,913</b>	<b>56,140</b>	<b>---</b>	<b>277,053</b>	<b>4,098</b>	<b>20,846</b>	<b>26,312</b>	<b>800,594</b>	<b>---</b>	<b>38,102</b>	<b>838,696</b>	
<b>KANDIYOHI</b>																		
ARCTANDER	202,061	16,737	17,573	---	---	---	18,845	8,019	---	26,864	---	193	4,755	49,385	---	---	49,385	
BURBANK	183,117	24,421	24,884	13,826	---	---	25,972	---	---	25,972	5,013	577	---	70,272	---	---	70,272	
COLFAX	270,006	33,473	33,473	22,266	---	---	16,374	---	---	16,374	---	480	168	72,761	---	---	72,761	
DOVRE	1,256,257	118,202	117,475	14,594	---	---	33,301	15,757	---	49,058	2,879	7,107	97	191,210	---	---	191,210	
EAST LAKE LILLIAN	372,464	22,992	24,023	3,525	---	---	12,429	---	---	12,429	---	890	---	40,867	---	---	40,867	
EDWARDS	367,617	32,237	31,295	377	---	---	22,371	7,473	---	29,844	204	2,489	467	64,676	---	---	64,676	
FAHLUN	412,352	27,240	27,781	---	---	---	14,962	---	---	14,962	---	2,216	3,207	48,166	---	---	48,166	
GENNESSEE	268,146	21,567	22,215	1,126	---	144	28,418	---	---	28,562	1,832	6,605	---	60,340	---	---	60,340	
GREEN LAKE	1,270,982	93,099	102,081	18,720	---	---	40,224	---	---	40,224	531	5,831	229	167,616	---	---	167,616	
HARRISON	486,279	47,208	47,072	17,954	---	87	13,577	7,860	---	21,524	---	1,375	1,170	89,095	---	---	89,095	
HOLLAND	412,196	42,455	41,477	---	---	---	30,529	8,768	---	39,297	1,622	2,918	911	86,224	---	---	86,224	
IRVING	918,826	92,655	101,916	---	---	---	13,145	273	48	13,466	4	933	1,780	118,099	---	---	118,099	
KANDIYOHI	454,197	68,388	80,852	3,608	---	---	14,945	7,457	---	22,402	---	1,344	1,678	109,884	---	---	109,884	
LAKE ANDREW	838,483	79,950	89,439	15,296	---	163	16,680	9,250	---	26,093	---	606	444	131,878	10,000	---	141,878	
LAKE ELIZABETH	319,665	19,602	19,697	---	---	132	17,282	---	---	17,414	---	7,117	911	45,139	---	---	45,139	

**Table 3**  
**Classification of Revenues**  
**For the Year Ended December 31, 1998**

Name of Town	Taxable Tax Capacity	Tax Levy Payable 1998	Taxes	Special Assessments	Licenses and Permits	INTERGOVERNMENTAL REVENUES					Charges For Services	Interest Earnings	All Other Revenues	Total Revenues	Other Sources		Total Revenues & Other Sources
						Federal Grants	State Grants	County Grants	Local Units Grants	Total					Borrowing	Transfers In	
<b>KANDIYOHI (continued)</b>																	
LAKE LILLIAN	378,722	34,894	40,829	---	---	---	10,409	---	---	10,409	2,903	1,878	143	56,162	---	---	56,162
MAMRE	262,024	34,226	33,858	---	---	496	18,805	7,839	---	27,140	---	144	34	61,176	---	---	61,176
NEW LONDON	1,886,447	107,848	106,555	23,786	---	---	40,876	---	---	40,876	4	14,613	524	186,358	---	---	186,358
NORWAY LAKE	123,254	12,776	12,834	---	---	---	28,511	497	---	29,008	---	1,475	416	43,733	---	---	43,733
ROSELAND	455,073	31,241	31,616	---	---	5,422	19,432	12,412	---	37,266	---	2,062	---	70,944	---	---	70,944
ROSEVILLE	263,027	53,406	62,076	---	---	---	35,296	---	---	35,296	4,642	2,645	173	104,832	---	---	104,832
ST. JOHNS	438,188	45,782	46,600	1,314	---	---	16,073	---	---	16,073	---	---	121	64,108	13,600	---	77,708
WHITEFIELD	419,926	41,488	49,964	---	---	---	24,307	---	---	24,307	630	638	1,013	76,552	---	---	76,552
WILLMAR	716,517	75,055	67,881	---	---	---	3,918	---	---	3,918	19,660	97	4,950	96,506	13,000	---	109,506
<b>COUNTY TOTAL</b>	<b>12,975,826</b>	<b>1,176,942</b>	<b>1,233,465</b>	<b>136,392</b>	<b>---</b>	<b>6,444</b>	<b>516,681</b>	<b>85,605</b>	<b>48</b>	<b>608,778</b>	<b>39,924</b>	<b>64,233</b>	<b>23,191</b>	<b>2,105,983</b>	<b>36,600</b>	<b>---</b>	<b>2,142,583</b>
<b>KITSON</b>																	
ARVESON	39,442	5,191	5,191	410	---	---	11,494	2,274	---	13,768	---	289	299	19,957	---	---	19,957
CANNON	26,378	6,690	5,364	---	---	---	7,016	---	---	7,016	---	---	---	12,380	---	---	12,380
CARIBOU	39,514	3,003	5,386	---	---	---	6,265	659	---	6,924	270	---	---	12,580	---	---	12,580
CLOW	1,150,751	15,075	15,075	---	---	13,172	3,036	16,044	---	32,252	---	4,124	---	51,451	---	---	51,451
DAVIS	228,241	32,298	30,560	---	---	15,137	12,555	---	---	27,692	---	522	40	58,814	---	---	58,814
DEERWOOD	153,027	9,102	9,080	---	---	---	18,697	---	---	18,697	---	682	1,521	29,980	---	---	29,980
GRANVILLE	211,569	25,646	7,451	---	---	2,326	14,461	---	---	16,787	---	6,324	---	30,562	---	---	30,562
HALLOCK	206,267	19,979	20,598	---	---	---	12,588	7,866	---	20,454	3,433	393	---	44,878	---	---	44,878
HAMPDEN	232,314	23,742	23,881	---	---	---	14,344	---	---	14,344	---	4,215	3,176	45,616	---	---	45,616
HAZELTON	106,934	13,018	12,897	---	---	---	15,840	---	---	15,840	---	1,210	---	29,947	---	---	29,947
HILL	209,756	12,636	22,961	---	---	---	13,110	---	---	13,110	---	1,111	24,233	61,415	---	---	61,415
JUPITER	229,343	14,818	---	---	---	---	---	---	---	Failed to Report in Time for This Publication	---	---	---	---	---	---	---
NORTH RED RIVER	122,562	10,428	10,437	---	---	152,050	8,747	---	---	160,797	---	1,254	---	172,488	---	---	172,488
NORWAY	44,394	10,547	5,100	---	---	---	14,306	---	---	14,306	---	624	3,043	23,073	---	---	23,073
PELAN	48,726	4,874	5,619	---	---	---	18,169	---	---	18,169	---	2,020	108	25,916	---	---	25,916
PERCY	44,163	3,923	4,740	---	---	---	9,253	---	---	9,253	---	843	712	15,548	20,000	---	35,548
POPPLTON	56,467	10,718	10,564	---	30	11,372	19,946	---	---	31,318	---	---	443	42,355	---	---	42,355
RICHARDVILLE	74,194	6,251	5,878	---	---	16,786	20,661	3,276	---	40,723	---	992	754	48,347	---	---	48,347
SKANE	269,166	23,735	20,549	---	---	27,696	1,383	---	---	29,079	---	1,458	738	51,824	---	---	51,824
SOUTH RED RIVER	207,956	11,826	---	---	---	---	---	---	---	Failed to Report in Time for This Publication	---	---	---	---	---	---	---
SPRING BROOK	199,558	20,830	18,504	---	---	40,889	13,130	---	---	54,019	---	3,533	619	76,675	---	941	77,616
ST. JOSEPH	42,585	6,720	6,721	---	---	---	11,199	1,345	---	12,544	---	---	1,416	20,681	---	---	20,681
ST. VINCENT	378,818	17,043	20,825	---	---	63,543	17,081	---	---	80,624	---	764	---	102,213	---	---	102,213
SVEA	579,730	37,665	37,196	---	---	18,509	5,105	---	---	23,614	---	4,042	985	65,837	---	---	65,837
TEGNER	190,753	19,373	18,975	---	---	---	15,956	3,317	---	19,273	946	3,021	---	42,215	---	---	42,215
TEIEN	198,470	16,717	---	---	---	---	---	---	---	Failed to Report in Time for This Publication	---	---	---	---	---	---	---
THOMPSON	280,298	25,065	25,374	---	---	---	22,182	4,804	---	26,986	---	3,640	719	56,719	---	---	56,719
<b>COUNTY TOTAL</b>	<b>5,571,376</b>	<b>406,913</b>	<b>348,926</b>	<b>410</b>	<b>30</b>	<b>361,480</b>	<b>306,524</b>	<b>39,585</b>	<b>---</b>	<b>707,589</b>	<b>4,649</b>	<b>41,061</b>	<b>38,806</b>	<b>1,141,471</b>	<b>20,000</b>	<b>941</b>	<b>1,162,412</b>
<b>LAC QUI PARLE</b>																	
AGASSIZ	119,028	9,610	10,288	---	---	---	15,561	---	---	15,561	282	1,030	---	27,161	---	---	27,161
ARENA	196,390	17,553	18,076	---	---	2,272	23,621	---	---	25,893	---	1,676	233	45,878	---	---	45,878
AUGUSTA	125,992	9,346	9,602	---	---	---	16,289	---	---	16,289	---	301	---	26,192	---	---	26,192
BAXTER	227,114	42,173	42,105	---	---	---	38,244	---	---	38,244	---	7,291	---	87,640	---	---	87,640
CAMP RELEASE	222,982	17,470	17,265	---	---	---	14,705	---	---	14,705	---	158	---	32,128	---	---	32,128
CERRO GORDO	231,244	32,771	---	---	---	---	---	---	---	Failed to Report in Time for This Publication	---	---	---	---	---	---	---
FREELAND	153,187	10,847	10,643	---	---	5,208	19,683	---	---	24,891	---	1,341	451	37,326	---	---	37,326
GARFIELD	171,556	25,785	25,478	---	---	---	20,416	---	---	20,416	---	---	616	46,510	---	---	46,510
HAMLIN	208,293	19,265	19,103	---	---	---	16,873	---	---	16,873	---	545	135	36,656	---	---	36,656
HANTHO	125,273	19,328	19,961	---	---	---	14,206	---	---	14,206	---	425	---	34,592	---	---	34,592
LAC QUI PARLE	182,065	23,674	23,005	---	---	16,719	19,755	---	---	36,474	---	643	994	61,116	---	---	61,116
LAKE SHORE	317,291	34,198	33,891	---	---	---	25,960	---	---	25,960	---	1,202	1,260	62,313	---	---	62,313
MADISON	245,698	16,870	18,034	---	12	---	30,731	---	---	30,731	---	9,022	---	57,799	---	---	57,799
MANFRED	106,531	12,711	14,837	---	---	---	22,062	---	---	22,062	---	3,142	1,299	41,340	---	---	41,340
MAXWELL	222,763	28,808	28,701	---	---	---	23,994	---	---	23,994	93	4,173	4	56,965	---	---	56,965

**Table 3  
Classification of Revenues  
For the Year Ended December 31, 1998**

Name of Town	Taxable Tax Capacity	Tax Levy Payable 1998	Taxes	Special Assessments	Licenses and Permits	INTERGOVERNMENTAL REVENUES					Charges For Services	Interest Earnings	All Other Revenues	Total Revenues	Other Sources		Total Revenues & Other Sources
						Federal Grants	State Grants	County Grants	Local Units Grants	Total					Borrowing	Transfers In	
<b>LAC QUI PARLE (continued)</b>																	
MEHURIN	109,917	7,038	7,649	---	---	---	17,647	1,434	---	19,081	---	6,978	5,125	38,833	---	---	38,833
PERRY	201,039	13,421	11,727	---	---	---	20,349	1,226	---	21,575	---	107	462	33,871	7,000	---	40,871
PROVIDENCE	196,604	19,357	19,049	1,829	---	---	28,497	---	---	28,497	6	3,234	---	52,615	---	---	52,615
RIVERSIDE	364,071	32,362	27,025	---	---	---	22,672	9,210	---	31,882	1,004	817	2,028	62,756	---	---	62,756
TEN MILE LAKE	227,409	34,223	33,420	---	---	---	20,354	---	---	20,354	---	1,127	---	54,901	---	---	54,901
WALTER	132,093	7,915	9,153	---	---	---	18,664	---	---	18,664	---	724	80	28,621	---	---	28,621
YELLOW BANK	133,456	10,248	10,100	---	2,394	1,089	20,301	---	---	21,390	---	6,626	265	40,775	---	---	40,775
<b>COUNTY TOTAL</b>	<b>4,219,996</b>	<b>444,973</b>	<b>409,112</b>	<b>1,829</b>	<b>2,406</b>	<b>25,288</b>	<b>450,584</b>	<b>11,870</b>	<b>---</b>	<b>487,742</b>	<b>1,385</b>	<b>50,562</b>	<b>12,952</b>	<b>965,988</b>	<b>7,000</b>	<b>---</b>	<b>972,988</b>
<b>LAKE</b>																	
BEAVER BAY	407,085	22,172	22,778	---	83	---	23,686	3,471	---	27,157	1,350	10,476	1,050	62,894	---	34,739	97,633
CRYSTAL BAY	149,216	24,403	23,608	---	115	---	68,662	---	---	68,662	4,749	1,524	2,603	101,261	---	10,000	111,261
FALL LAKE	712,024	102,866	105,789	---	498	---	28,706	---	---	28,706	172	826	2,871	138,862	---	8,500	147,362
SILVER CREEK	1,023,987	95,792	90,824	---	60	---	67,333	500	---	67,833	1,384	3,212	9,985	173,298	---	---	173,298
STONY RIVER	164,183	6,907	9,338	---	867	---	4,020	23,911	---	27,931	2,500	4,254	1,353	46,243	---	---	46,243
<b>COUNTY TOTAL</b>	<b>2,456,495</b>	<b>252,140</b>	<b>252,337</b>	<b>---</b>	<b>1,623</b>	<b>---</b>	<b>192,407</b>	<b>27,882</b>	<b>---</b>	<b>220,289</b>	<b>10,155</b>	<b>20,292</b>	<b>17,862</b>	<b>522,558</b>	<b>---</b>	<b>53,239</b>	<b>575,797</b>
<b>LE SUEUR</b>																	
CLEVELAND	575,709	32,711	34,770	56,936	---	---	21,883	---	---	21,883	---	3,002	2,067	118,658	148,095	---	266,753
CORDOVA	380,259	49,410	50,930	---	15	---	21,406	2,169	---	23,575	---	128	964	75,612	---	---	75,612
DERRYNANE	419,918	27,639	29,779	---	30	---	19,115	---	---	19,115	---	614	374	49,912	---	---	49,912
ELYSIAN	780,751	68,878	73,544	---	45	---	21,260	---	---	21,260	2,049	3,465	---	100,363	---	---	100,363
KASOTA	1,198,881	104,998	123,881	30,286	317	---	27,287	---	---	27,287	543	3,460	4,816	190,590	---	---	190,590
KILKENNY	302,792	42,049	44,109	---	---	---	22,300	---	---	22,300	---	2,305	967	69,681	---	---	69,681
LANESBURGH	995,426	85,897	86,861	8,271	6	---	34,738	4,795	---	39,533	5,993	743	2,483	143,890	---	---	143,890
LEXINGTON	449,842	38,242	41,082	---	95	---	24,129	---	---	24,129	---	6,301	178	71,785	---	---	71,785
MONTGOMERY	406,590	53,906	53,906	---	---	---	24,842	1,196	---	26,038	---	866	1,511	82,321	---	---	82,321
OTTAWA	378,294	24,226	34,886	---	---	---	4,239	---	---	4,239	63	260	---	39,448	1,640	---	41,088
SHARON	454,187	57,812	64,212	---	35	---	32,738	---	---	32,738	---	5,387	117	102,489	---	---	102,489
TYRONE	507,585	39,521	39,521	---	---	---	23,172	2,438	---	25,610	---	729	---	65,860	---	---	65,860
WASHINGTON	745,907	43,404	45,475	---	130	---	7,960	---	---	7,960	2	2,179	---	55,746	6,500	---	62,246
WATERVILLE	504,909	61,064	63,715	---	25	---	23,288	---	---	23,288	4,115	1,227	2,970	95,340	---	25,219	120,559
<b>COUNTY TOTAL</b>	<b>8,101,050</b>	<b>729,757</b>	<b>786,671</b>	<b>95,493</b>	<b>698</b>	<b>---</b>	<b>308,357</b>	<b>10,598</b>	<b>---</b>	<b>318,955</b>	<b>12,765</b>	<b>30,666</b>	<b>16,447</b>	<b>1,261,695</b>	<b>156,235</b>	<b>25,219</b>	<b>1,443,149</b>
<b>LINCOLN</b>																	
ALTA VISTA	145,748	14,522	14,355	---	---	---	14,250	11,244	---	25,494	---	149	564	40,562	---	---	40,562
ASH LAKE	321,796	29,322	29,793	---	5	---	17,717	---	---	17,717	---	430	12	47,957	---	---	47,957
DIAMOND LAKE	171,025	15,558	16,016	---	---	5,261	20,121	---	---	25,382	---	1,244	1,640	44,282	---	---	44,282
DRAMMEN	166,370	18,104	17,097	120	---	---	22,683	---	---	22,683	---	657	6,620	47,177	---	---	47,177
HANSONVILLE	113,629	7,437	7,598	---	---	40,056	17,949	---	---	58,005	---	3,453	307	69,363	---	---	69,363
HENDRICKS	390,626	39,512	39,781	---	75	---	5,976	12,077	---	18,053	---	966	390	59,265	---	2	59,267
HOPE	172,556	10,168	10,168	---	---	---	15,677	13,507	---	29,184	---	1,655	---	41,007	---	---	41,007
LAKE BENTON	609,273	44,470	44,290	---	---	---	16,311	2,757	---	19,068	1,053	2,163	---	66,574	---	---	66,574
LAKE STAY	355,480	21,741	21,728	---	---	---	15,062	---	---	15,062	---	1,044	962	38,796	---	---	38,796
LIMESTONE	135,280	12,586	12,941	---	---	---	32,662	---	---	32,662	---	293	14,477	60,373	---	---	60,373
MARBLE	137,258	14,919	---	---	---	---	---	---	---	---	---	---	---	---	---	---	---
MARSHFIELD	194,141	14,503	14,834	---	---	---	23,237	---	---	23,237	---	---	227	38,298	---	---	38,298
ROYAL	197,807	24,560	26,223	---	---	---	22,229	---	---	22,229	---	---	---	48,452	---	---	48,452
SHAOKATAN	176,169	22,647	---	---	---	---	---	---	---	---	---	---	---	---	---	---	---
VERDI	185,540	15,288	---	---	---	---	---	---	---	---	---	---	---	---	---	---	---
<b>COUNTY TOTAL</b>	<b>3,472,698</b>	<b>305,337</b>	<b>254,824</b>	<b>120</b>	<b>80</b>	<b>45,317</b>	<b>223,874</b>	<b>39,585</b>	<b>---</b>	<b>308,776</b>	<b>1,053</b>	<b>12,054</b>	<b>25,199</b>	<b>602,106</b>	<b>---</b>	<b>2</b>	<b>602,108</b>

**Table 3**  
**Classification of Revenues**  
**For the Year Ended December 31, 1998**

Name of Town	Taxable Tax Capacity	Tax Levy Payable 1998	Taxes	Special Assessments	Licenses and Permits	INTERGOVERNMENTAL REVENUES				Charges For Services	Interest Earnings	All Other Revenues	Total Revenues	Other Sources		Total Revenues & Other Sources	
						Federal Grants	State Grants	County Grants	Local Units Grants					Borrowing	Transfers In		
<b>LYON</b>																	
AMIRET	275,411	21,278	22,415	---	30	3,798	9,035	9,769	---	22,602	---	3,727	---	48,774	---	---	48,774
CLIFTON	353,819	29,590	30,267	---	---	---	13,882	---	---	13,882	---	1,275	---	45,424	---	---	45,424
COON CREEK	384,270	23,947	23,876	---	---	1,603	3,634	11,748	---	16,985	---	1,205	4	42,070	---	---	42,070
CUSTER	461,797	36,861	36,793	---	---	14,802	14,304	---	---	29,106	2	7,258	211	73,370	---	---	73,370
EIDSVOLD	189,551	13,005	21,790	---	---	---	7,247	14,225	---	21,472	---	1,043	---	44,305	---	---	44,305
FAIRVIEW	521,123	18,912	18,831	---	273	---	15,213	13,854	---	29,067	---	1,271	370	49,812	---	---	49,812
GRANDVIEW	388,357	17,889	18,021	11,449	---	---	4,986	---	3,835	8,821	---	1,773	---	40,064	---	---	40,064
ISLAND LAKE	153,399	10,827	12,013	8,708	---	---	9,448	---	---	9,448	---	2,528	709	33,406	---	---	33,406
LAKE MARSHALL	608,452	18,600	---	---	---	---	---	---	Failed to Report in Time for This Publication				---	---	---	---	
LUCAS	378,737	22,216	22,663	---	15	---	2,074	9,554	---	11,628	---	392	---	34,698	---	---	34,698
LYND	375,538	20,749	20,383	---	---	5,704	4,791	13,308	---	23,803	4	328	500	45,018	---	---	45,018
LYONS	304,171	21,326	22,446	---	---	---	3,412	8,382	---	11,794	---	1,318	303	35,861	---	---	35,861
MONROE	309,195	29,788	29,788	10,650	---	19,184	10,003	5,001	---	34,188	---	2,480	15	77,121	---	---	77,121
NORDLAND	218,436	21,800	20,123	---	---	1,322	19,724	265	---	21,311	---	750	1,511	43,695	---	---	43,695
ROCK LAKE	348,994	36,700	42,571	5,923	---	---	1,829	---	---	1,829	2	1,360	747	52,432	---	---	52,432
SHELburne	178,595	7,404	7,339	---	---	---	28,136	---	---	28,136	---	5,897	---	41,372	---	80,000	121,372
SODUS	281,530	23,459	23,459	9,379	---	---	13,260	---	---	13,260	129	4,098	70	50,395	---	---	50,395
STANLEY	316,739	16,477	16,477	---	---	---	3,905	13,938	---	17,843	---	162	---	34,482	---	---	34,482
VALLERS	332,561	24,802	24,802	---	---	6,853	11,509	852	---	19,214	---	294	25	44,335	---	10,000	54,335
WESTERHEIM	274,751	17,978	18,129	---	---	7,807	21,523	---	---	29,330	---	1,915	---	49,374	---	---	49,374
<b>COUNTY TOTAL</b>	<b>6,655,426</b>	<b>433,608</b>	<b>432,186</b>	<b>46,109</b>	<b>318</b>	<b>61,073</b>	<b>197,915</b>	<b>100,896</b>	<b>3,835</b>	<b>363,719</b>	<b>137</b>	<b>39,074</b>	<b>4,465</b>	<b>886,008</b>	<b>---</b>	<b>90,000</b>	<b>976,008</b>
<b>MAHNOMEN</b>																	
BEAULIEU	52,656	7,238	7,893	---	---	---	18,918	---	---	18,918	605	1,413	1,461	30,290	---	---	30,290
BEJOU	104,954	7,461	8,241	---	---	1,647	12,759	---	---	14,406	---	165	357	23,169	---	---	23,169
CHIEF	108,434	6,846	6,382	---	---	---	13,338	1,432	841	15,611	---	77	6	22,076	---	---	22,076
CLOVER	18,179	2,915	3,106	---	---	---	6,380	---	---	6,380	---	226	---	9,712	3,000	---	12,712
GREGORY	92,520	7,731	8,296	---	---	---	10,056	---	---	10,056	---	427	---	18,779	---	---	18,779
HEIER	56,449	10,387	---	---	---	---	---	---	Failed to Report in Time for This Publication				---	---	---	---	
ISLAND LAKE	132,206	35,533	33,261	---	---	---	18,591	1,192	---	19,783	---	1,059	584	54,687	---	---	54,687
LA GARDE	46,374	8,088	7,381	---	---	---	9,625	---	---	9,625	---	---	570	17,576	---	---	17,576
LAKE GROVE	82,493	12,965	12,965	---	37	---	16,094	5,883	---	21,977	---	216	943	36,138	---	---	36,138
MARSH CREEK	153,333	11,816	10,150	---	30	---	9,539	2,239	48	11,826	---	2,082	3	24,091	---	---	24,091
OAKLAND	68,761	15,455	15,429	---	---	---	8,724	---	62	8,786	---	276	---	24,491	---	---	24,491
PEMBINA	354,274	19,636	21,313	458	---	---	30,763	---	---	30,763	---	1,502	207	54,243	---	4,817	59,060
POPPLE GROVE	130,965	15,887	15,990	---	---	---	21,548	---	---	21,548	---	1,262	397	39,197	---	1,000	40,197
ROSEDALE	91,927	10,457	9,492	---	---	---	16,446	---	---	16,446	---	483	---	26,421	---	---	26,421
TWIN LAKES	59,641	2,883	3,990	---	30	---	9,389	9	---	9,398	---	77	---	13,495	---	---	13,495
<b>COUNTY TOTAL</b>	<b>1,553,166</b>	<b>175,298</b>	<b>163,889</b>	<b>458</b>	<b>97</b>	<b>1,647</b>	<b>202,170</b>	<b>10,755</b>	<b>951</b>	<b>215,523</b>	<b>605</b>	<b>9,265</b>	<b>4,528</b>	<b>394,365</b>	<b>3,000</b>	<b>5,817</b>	<b>403,182</b>
<b>MARSHALL</b>																	
AGDER	64,708	12,742	14,033	---	---	13,064	16,644	2,953	---	32,661	---	193	---	46,887	---	---	46,887
ALMA	205,211	12,292	12,509	---	---	12,447	20,255	232	---	32,934	---	---	334	45,777	---	---	45,777
AUGSBURG	185,604	10,107	9,455	---	---	---	42,224	6,293	---	48,517	---	3,134	1,174	62,280	---	---	62,280
BIG WOODS	151,826	19,748	18,929	---	---	87,888	21,161	434	---	109,483	---	294	4	128,710	---	---	128,710
BLOOMER	230,067	33,024	31,468	---	---	---	14,691	---	---	14,691	---	1,477	603	48,239	---	---	48,239
BOXVILLE	46,919	4,157	4,021	---	---	7,109	10,275	2,000	---	19,384	---	770	825	25,000	---	---	25,000
CEDAR	51,872	7,375	10,751	2,539	---	---	20,045	1,000	---	21,045	---	1,503	4	35,842	---	---	35,842
COMO	30,776	6,302	6,302	---	---	---	3,316	8,211	---	11,527	---	431	---	18,260	---	---	18,260
COMSTOCK	198,699	13,788	13,470	---	---	44,645	28,018	---	---	72,663	---	4,930	1,130	92,193	---	---	92,193
DONNELLY	194,441	43,242	42,940	---	---	133,876	14,617	---	---	148,493	---	3,897	---	195,330	---	---	195,330
EAGLE POINT	125,399	10,803	8,644	---	---	10,727	9,425	---	---	20,152	---	1,817	2,344	32,957	---	---	32,957
EAST PARK	30,353	2,135	2,135	---	---	---	2,357	5,805	---	8,162	---	2,187	---	12,484	---	---	12,484
EAST VALLEY	36,633	3,083	10,400	---	---	31,716	7,147	---	---	38,863	---	520	1,144	50,927	---	---	50,927
ECKVOLL	35,452	2,800	---	---	---	---	---	---	Failed to Report in Time for This Publication				---	---	---	---	
ESPELIE	48,735	6,759	5,831	---	---	26,076	16,145	---	---	42,221	---	1,531	2,859	52,442	---	---	52,442
EXCEL	268,162	25,350	---	---	---	---	---	---	An incomplete report was filed. Receipts were not shown in detail.				---	---	---	---	

**Table 3  
Classification of Revenues  
For the Year Ended December 31, 1998**

Name of Town	Taxable Tax Capacity	Tax Levy Payable 1998	Taxes	Special Assessments	Licenses and Permits	INTERGOVERNMENTAL REVENUES					Charges For Services	Interest Earnings	All Other Revenues	Total Revenues	Other Sources		Total Revenues & Other Sources			
						Federal Grants	State Grants	County Grants	Local Units Grants	Total					Borrowing	Transfers In				
<b>MARSHALL (continued)</b>																				
FOLDAHL	240,019	10,903	10,861	---	---	---	10,921	---	---	10,921	4,605	2,264	1,439	30,090	---	---	30,090			
FORK	116,186	16,363	16,170	---	---	---	10,242	86,173	---	96,415	---	1,854	130	114,569	---	---	114,569			
GRAND PLAIN	54,705	11,504	12,006	---	---	53,482	15,757	615	---	69,854	1,305	965	3	84,133	---	---	84,133			
HOLT	67,539	15,078	13,728	---	---	---	27,646	---	---	27,646	2	1,618	129	43,123	---	---	43,123			
HUNTLY	26,381	2,087	2,969	---	---	1,040	10,029	500	---	11,569	---	345	145	15,028	---	---	15,028			
LINCOLN	127,250	9,340	9,340	---	---	---	4,463	11,332	---	15,795	---	---	---	25,135	---	---	25,135			
LINSELL	25,829	4,716	6,617	---	---	11,178	10,731	1,242	---	23,151	100	---	---	29,868	---	---	29,868			
MARSH GROVE	106,204	11,646	11,111	---	---	---	12,786	16,653	145	29,584	---	1,249	58	42,002	---	---	42,002			
MCCREA	240,983	17,549	9,448	---	---	---	32,261	7,898	---	40,159	---	---	22,316	80,024	---	---	80,024			
MIDDLE RIVER	246,337	20,896	19,224	---	---	11,492	17,409	999	---	29,900	---	1,101	61	50,286	---	---	50,286			
MOOSE RIVER	27,329	2,722	2,722	---	---	---	1,629	10,190	---	11,819	---	1,628	125	16,294	---	175	16,469			
MOYLAN	70,416	9,803	9,448	---	---	17,730	27,101	1,970	---	46,801	---	1,774	3,344	61,367	---	---	61,367			
NELSON PARK	149,724	12,321	12,689	---	---	---	14,879	---	---	14,879	---	659	2,109	30,336	---	---	30,336			
NEW FOLDEN	519,470	19,096	18,975	4,857	---	7,909	20,758	---	---	28,667	---	3,331	372	56,202	---	10,000	66,202			
NEW MAINE	124,989	12,017	11,545	---	---	38,152	19,596	---	---	57,748	---	3,824	636	73,753	---	---	73,753			
NEW SOLUM	825,214	20,267	19,786	---	---	---	20,563	89	---	20,652	465	1,963	7	42,873	---	15,000	57,873			
OAK PARK	246,400	29,292	29,292	895	---	189,693	13,731	14,048	---	217,472	2,076	2,313	---	252,048	---	---	252,048			
PARKER	197,511	25,141	25,360	---	---	110,736	28,506	---	---	139,242	---	2,074	3,286	169,962	---	---	169,962			
ROLLIS	61,884	4,656	4,656	3,708	12	---	24,270	---	---	24,270	---	1,687	---	34,333	---	1,771	36,104			
SINNOTT	343,016	35,952	36,408	---	---	---	13,644	---	---	13,644	---	1,703	1,324	53,079	---	---	53,079			
SPRUCE VALLEY	70,693	12,553	---	---	---	---	---	---	---	Failed to Report in Time for This Publication								---	---	---
TAMARAC	255,902	29,268	30,921	---	---	53,875	17,857	---	---	71,732	---	4,953	1,942	109,548	---	---	109,548			
THIEF LAKE	33,872	2,113	2,449	---	---	---	7,688	---	---	7,688	1,989	691	18	12,835	---	---	12,835			
VALLEY	78,361	13,330	9,952	---	---	---	12,154	---	---	12,154	---	3,423	---	25,529	---	---	25,529			
VEGA	284,729	37,100	36,129	---	---	122,687	23,084	---	---	145,771	---	2,612	---	184,512	---	---	184,512			
VELDT	52,498	7,916	---	---	---	---	---	---	---	Failed to Report in Time for This Publication								---	---	---
VIKING	589,267	37,159	36,534	---	---	20,117	21,532	---	---	41,649	---	8,278	1,105	87,566	---	---	87,566			
WANGER	298,996	22,380	22,486	---	---	---	5,749	10,892	---	16,641	---	8,899	269	48,295	---	---	48,295			
WARRENTON	247,459	28,357	27,692	---	10	39,415	19,497	---	---	58,912	---	1,526	1,264	89,404	---	---	89,404			
WEST VALLEY	251,536	13,966	14,299	---	---	---	5,609	19,384	---	24,993	---	4,798	277	44,367	---	---	44,367			
WHITEFORD	34,560	3,804	3,630	---	---	---	9,609	7,690	---	17,299	1,404	920	939	24,192	---	---	24,192			
WRIGHT	72,693	7,535	7,682	---	---	---	21,637	---	---	21,637	---	1,651	2,665	33,635	---	---	33,635			
<b>COUNTY TOTAL</b>	<b>7,992,809</b>	<b>720,537</b>	<b>673,118</b>	<b>11,999</b>	<b>22</b>	<b>1,045,054</b>	<b>707,658</b>	<b>216,603</b>	<b>145</b>	<b>1,969,460</b>	<b>11,946</b>	<b>90,787</b>	<b>54,384</b>	<b>2,811,716</b>	<b>---</b>	<b>26,946</b>	<b>2,838,662</b>			
<b>MARTIN</b>																				
CEDAR	592,951	40,493	40,567	---	---	1,947	17,346	---	---	19,293	---	1,005	3,619	64,484	---	---	64,484			
CENTER CREEK	420,536	38,420	38,675	---	---	49	24,745	---	---	24,794	---	7,136	---	70,605	---	---	70,605			
EAST CHAIN	491,335	38,648	40,235	---	---	---	19,110	---	---	19,110	---	642	1,948	61,935	---	---	61,935			
ELM CREEK	744,796	37,523	37,846	---	---	---	19,833	---	---	19,833	3,226	4,286	63	65,254	---	---	65,254			
FAIRMONT	296,186	48,305	47,732	---	---	---	22,053	---	---	22,053	---	778	14	70,577	---	---	70,577			
FOX LAKE	633,038	45,269	44,961	---	---	---	19,391	---	---	19,391	---	3,466	3,165	70,983	90,000	---	160,983			
FRASER	501,604	41,177	40,389	---	---	2,489	13,941	---	---	16,430	158	624	---	57,601	---	---	57,601			
GALENA	421,668	52,565	52,376	---	---	---	26,561	---	---	26,561	285	1,252	63	80,537	---	---	80,537			
JAY	416,222	17,910	23,598	---	---	474	20,829	---	---	21,303	---	10,589	2,843	58,333	---	---	58,333			
LAKE BELT	409,178	31,646	31,635	---	---	2,418	24,391	---	---	26,809	4	1,214	1,379	61,041	---	---	61,041			
LAKE FREMONT	435,307	51,374	50,999	---	---	---	19,904	---	---	19,904	1,770	1,398	224	74,295	---	---	74,295			
MANYASKA	1,023,712	51,073	51,073	2,263	50	---	17,131	1,897	---	19,028	---	---	552	72,966	---	---	72,966			
NASHVILLE	437,209	38,920	38,769	---	---	---	19,228	---	---	19,228	---	2,016	2	60,015	75,000	---	135,015			
PLEASANT PRAIRIE	399,499	24,837	---	---	---	---	---	---	---	Failed to Report in Time for This Publication								---	---	---
ROLLING GREEN	779,563	43,937	43,937	---	---	---	18,670	---	---	18,670	11,285	710	345	74,947	---	---	74,947			
RUTLAND	500,227	34,771	34,873	---	---	1,498	18,794	---	---	20,292	1,570	3,811	18	60,564	---	---	60,564			
SILVER LAKE	723,784	45,685	45,861	---	---	---	16,056	1,053	---	17,109	2,746	554	11	66,281	---	---	66,281			
TENHASSEN	353,583	35,238	35,084	---	---	---	27,473	---	---	27,473	---	1,016	291	63,864	---	---	63,864			
WAVERLY	454,047	51,258	50,938	---	---	1,007	25,773	---	---	26,780	---	6,388	2,270	86,376	---	---	86,376			
WESTFORD	436,686	46,821	47,303	---	---	23,328	13,622	---	---	36,950	---	4,249	378	88,880	---	---	88,880			
<b>COUNTY TOTAL</b>	<b>10,471,131</b>	<b>815,870</b>	<b>796,851</b>	<b>2,263</b>	<b>50</b>	<b>33,210</b>	<b>384,851</b>	<b>2,950</b>	<b>---</b>	<b>421,011</b>	<b>21,044</b>	<b>51,134</b>	<b>17,185</b>	<b>1,309,538</b>	<b>165,000</b>	<b>---</b>	<b>1,474,538</b>			

**Table 3  
Classification of Revenues  
For the Year Ended December 31, 1998**

Name of Town	Taxable Tax Capacity	Tax Levy Payable 1998	Taxes	Special Assessments	Licenses and Permits	INTERGOVERNMENTAL REVENUES					Charges For Services	Interest Earnings	All Other Revenues	Total Revenues	Other Sources		Total Revenues & Other Sources
						Federal Grants	State Grants	County Grants	Local Units Grants	Total					Borrowing	Transfers In	
<b>MCLEOD</b>																	
ACOMA	683,186	60,229	61,545	90,939	154	---	32,794	---	---	32,794	---	1,327	1,862	188,621	---	---	188,621
BERGEN	418,958	49,600	50,836	---	185	---	42,381	---	---	42,381	673	4,153	6,640	104,868	---	---	104,868
COLLINS	368,423	52,751	52,739	---	1,737	---	28,279	---	---	28,279	4	10,353	1,726	94,838	---	---	94,838
GLENCOE	384,160	47,041	46,387	---	484	---	18,109	---	---	18,109	106	3,809	935	69,830	---	2,000	71,830
HALE	385,584	58,011	57,396	---	1,455	---	38,632	---	---	38,632	2,558	2,127	1,910	104,078	---	---	104,078
HASSAN VALLEY	496,444	52,663	56,688	---	930	---	22,331	---	---	22,331	6	1,753	15,978	97,686	---	---	97,686
HELEN	480,128	83,830	81,785	689	1,730	---	36,358	---	---	36,358	7,076	1,079	6,853	135,570	---	---	135,570
HUTCHINSON	617,056	57,429	49,301	---	50	---	27,652	---	---	27,652	---	5,699	1,109	83,811	---	---	83,811
LYNN	355,182	48,135	51,237	---	1,731	---	22,897	---	---	22,897	30	713	6,800	83,408	---	---	83,408
PENN	291,645	43,549	43,673	---	605	---	26,057	---	---	26,057	85	563	1,414	72,397	---	---	72,397
RICH VALLEY	364,455	57,421	57,146	---	585	1,000	41,646	13,985	---	56,631	---	10,219	---	124,581	---	---	124,581
ROUND GROVE	332,598	30,808	31,527	---	60	---	27,200	---	---	27,200	---	3,934	172	62,893	---	83	62,976
SUMTER	392,269	41,345	41,356	---	1,136	---	36,844	---	---	36,844	---	1,727	---	81,063	---	---	81,063
WINSTED	526,295	64,008	64,027	5,859	1,057	---	26,248	---	---	26,248	5,569	1,665	14	104,439	---	---	104,439
<b>COUNTY TOTAL</b>	<b>6,096,383</b>	<b>746,820</b>	<b>745,643</b>	<b>97,487</b>	<b>11,899</b>	<b>1,000</b>	<b>427,428</b>	<b>13,985</b>	<b>---</b>	<b>442,413</b>	<b>16,107</b>	<b>49,121</b>	<b>45,413</b>	<b>1,408,083</b>	<b>---</b>	<b>2,083</b>	<b>1,410,166</b>
<b>MEEKER</b>																	
ACTON	320,239	33,494	34,700	---	742	---	18,751	---	500	19,251	4,284	---	13	58,990	---	---	58,990
CEDAR MILLS	305,325	78,129	85,031	---	---	---	45,436	---	---	45,436	---	8,713	274	139,454	---	---	139,454
COLLINWOOD	567,319	90,340	90,340	43,289	---	---	63,369	15,832	---	79,201	---	936	335	214,101	143,504	---	357,605
COSMOS	329,958	39,737	39,162	---	---	---	11,724	11,227	---	22,951	---	196	2,108	64,417	5,000	---	69,417
DANIELSON	286,852	32,850	32,985	---	---	---	37,560	342	---	37,902	---	2,446	2,216	75,549	---	---	75,549
DARWIN	427,430	136,192	134,050	---	25	---	65,732	---	---	65,732	1,482	3,506	370	205,165	---	---	205,165
DASSEL	693,977	139,434	110,305	52,425	---	---	44,248	---	---	44,248	---	545	15,387	222,910	---	---	222,910
ELLSWORTH	568,255	125,727	70,076	136	12	---	34,337	---	---	34,337	3,183	2,065	---	109,809	---	---	109,809
FOREST CITY	285,575	67,357	67,877	---	12	---	47,404	---	---	47,404	---	691	5,799	121,783	---	---	121,783
FOREST PRAIRIE	328,446	90,617	107,495	---	14	---	81,364	---	---	81,364	---	715	---	189,588	---	---	189,588
GREENLEAF	676,854	83,470	85,192	7,927	---	316	29,063	---	---	29,379	35	449	44	123,026	---	---	123,026
HARVEY	285,753	44,417	44,840	---	---	---	34,929	11,864	---	46,793	---	3,283	3,792	98,708	---	---	98,708
KINGSTON	577,123	109,993	109,659	22,094	---	---	66,976	---	---	66,976	465	3,137	5,631	207,962	---	62,602	270,564
LITCHFIELD	599,281	84,474	---	---	---	---	---	---	Failed to Report in Time for This Publication			---	---	---	---	---	---
MANANNAH	215,416	41,074	20,280	---	60	---	66,963	---	---	66,963	---	2,521	5,782	95,606	---	6,939	102,545
SWEDE GROVE	270,532	27,223	26,774	---	---	---	27,266	---	---	27,266	---	1,247	1,118	56,405	---	---	56,405
UNION GROVE	392,159	60,305	61,987	---	---	---	39,836	---	---	39,836	---	760	691	103,274	---	---	103,274
<b>COUNTY TOTAL</b>	<b>7,130,494</b>	<b>1,284,833</b>	<b>1,120,753</b>	<b>125,871</b>	<b>865</b>	<b>316</b>	<b>714,958</b>	<b>39,265</b>	<b>500</b>	<b>755,039</b>	<b>9,449</b>	<b>31,210</b>	<b>43,560</b>	<b>2,086,747</b>	<b>148,504</b>	<b>69,541</b>	<b>2,304,792</b>
<b>MILLE LACS</b>																	
BOGUS BROOK	278,586	6,985	7,489	---	---	---	35,974	---	---	35,974	4	11,347	348	55,162	---	---	55,162
BORGHOLM	266,985	31,747	31,976	---	---	---	56,218	---	---	56,218	4	4,881	3,059	96,138	---	---	96,138
BRADBURY	62,706	8,430	9,031	---	---	---	4,211	---	---	4,211	---	814	---	14,056	---	---	14,056
DAILEY	84,192	8,185	7,519	---	---	---	4,785	---	---	4,785	---	---	1,340	13,704	---	---	13,704
EAST SIDE	608,089	57,671	61,014	---	1,550	---	20,238	---	---	20,238	---	1,869	1,223	85,894	---	---	85,894
GREENBUSH	325,884	76,664	78,537	---	17,506	---	25,346	---	---	25,346	1,891	2,052	799	126,131	---	---	126,131
HAYLAND	107,424	25,749	26,456	---	---	---	15,381	---	---	15,381	4	171	1,096	43,108	---	---	43,108
ISLE HARBOR	229,600	26,558	29,061	1,314	35	---	12,244	---	---	12,244	---	1,852	337	44,843	---	---	44,843
KATHIO	461,728	61,390	---	---	---	Failed to Report in Time for This Publication			---	---	---	---	---	---	---	---	---
LEWIS	29,563	4,192	4,192	---	35	---	2,381	5,245	---	7,626	---	974	---	12,827	---	---	12,827
MILACA	437,096	34,456	34,210	---	---	---	26,893	---	---	26,893	---	731	3,092	64,926	---	---	64,926
MILO	294,226	36,380	36,999	---	---	---	24,092	---	---	24,092	1,789	367	326	63,573	---	---	63,573
MUDGETT	20,570	1,824	---	---	---	Failed to Report in Time for This Publication			---	---	---	---	---	---	---	---	---
ONAMIA	157,727	22,952	24,409	---	---	---	9,684	---	---	9,684	4	3,369	349	37,815	---	---	37,815
PAGE	178,864	23,851	26,373	---	165	---	17,827	---	---	17,827	---	474	3,797	48,636	---	---	48,636
PRINCETON	707,124	124,829	124,815	15,288	19,005	---	36,591	---	---	36,591	15,727	5,022	27,245	243,693	---	150,458	394,151
SOUTH HARBOR	739,033	69,339	69,893	6,772	2,210	---	21,673	---	---	21,673	50	2,258	---	102,856	---	75,000	177,856
<b>COUNTY TOTAL</b>	<b>4,989,397</b>	<b>621,202</b>	<b>572,034</b>	<b>23,374</b>	<b>40,506</b>	<b>---</b>	<b>313,538</b>	<b>5,245</b>	<b>---</b>	<b>318,783</b>	<b>19,473</b>	<b>36,181</b>	<b>43,011</b>	<b>1,053,362</b>	<b>---</b>	<b>225,458</b>	<b>1,278,820</b>

**Table 3  
Classification of Revenues  
For the Year Ended December 31, 1998**

Name of Town	Taxable Tax Capacity	Tax Levy Payable 1998	Taxes	Special Assessments	Licenses and Permits	INTERGOVERNMENTAL REVENUES					Charges For Services	Interest Earnings	All Other Revenues	Total Revenues	Other Sources		Total Revenues & Other Sources
						Federal Grants	State Grants	County Grants	Local Units Grants	Total					Borrowing	Transfers In	
<b>MORRISON</b>																	
AGRAM	197,882	42,901	42,901	---	---	---	5,625	13,516	---	19,141	---	429	3,624	66,095	---	---	66,095
BELLE PRAIRIE	767,902	72,698	73,420	---	2,915	---	41,809	---	---	41,809	2,685	13,343	1,855	136,027	---	---	136,027
BELLEVUE	690,188	94,479	94,849	---	---	---	21,174	---	---	21,174	350	6,909	306	123,588	---	10,568	134,156
BUCKMAN	241,448	26,031	26,031	---	---	---	23,411	16,345	---	39,756	---	521	2,389	68,697	---	---	68,697
BUH	160,585	13,951	13,890	---	---	---	46,454	---	---	46,454	4	11,286	1,382	73,016	---	---	73,016
CULDRUM	174,840	31,138	31,057	---	---	---	54,957	---	---	54,957	6,769	49	2,272	95,104	---	---	95,104
CUSHING	312,831	27,816	27,908	---	50	---	4,802	---	---	4,802	9,538	344	---	42,642	---	---	42,642
DARLING	288,129	40,482	35,737	---	---	---	12,526	---	---	12,526	---	7,251	40	55,554	---	---	55,554
ELMDALE	270,602	47,494	---	---	---	---	---	---	Failed to Report in Time for This Publication	---	---	---	---	---	---	---	---
GRANITE	120,965	25,349	24,875	---	---	---	28,361	---	---	28,361	252	1,521	---	55,009	---	---	55,009
GREEN PRAIRIE	236,574	20,913	20,866	---	37	---	28,495	7,291	---	35,786	---	221	320	57,230	15,000	---	72,230
HILLMAN	53,154	12,556	---	---	---	---	---	---	Failed to Report in Time for This Publication	---	---	---	---	---	---	---	---
LAKIN	99,296	33,803	34,386	---	38	---	25,097	---	---	25,097	1,088	397	29	61,035	16,000	---	77,035
LEIGH	67,945	6,383	6,730	---	---	---	9,272	---	---	9,272	---	1,120	---	17,122	---	---	17,122
LITTLE FALLS	791,911	89,478	100,082	---	250	---	40,565	---	---	40,565	8,889	3,113	6,816	159,715	---	---	159,715
MORRILL	151,093	22,288	22,288	---	---	---	16,978	19,374	---	36,352	---	---	3,491	62,131	---	---	62,131
MOTLEY	78,453	11,340	8,982	---	4	---	5,256	---	---	5,256	2,507	1,307	---	18,056	---	---	18,056
MOUNT MORRIS	46,629	5,699	5,651	---	---	---	2,424	---	---	2,424	---	---	259	8,334	---	---	8,334
PARKER	160,753	26,380	27,945	---	75	---	35,484	---	---	35,484	---	662	1,348	65,514	---	---	65,514
PIERZ	185,733	42,585	41,972	---	35	---	17,259	---	---	17,259	---	510	294	60,070	---	---	60,070
PIKE CREEK	325,973	78,501	77,100	---	6	---	37,079	---	---	37,079	11,981	2,789	37	128,992	---	---	128,992
PLATTE	99,272	17,014	16,823	---	---	---	22,372	---	---	22,372	---	836	67	40,098	---	---	40,098
PULASKI	173,731	24,077	24,596	---	---	---	17,605	---	---	17,605	---	823	24,417	67,441	---	15,000	82,441
RAIL PRAIRIE	144,624	15,100	15,350	---	38	---	6,776	---	---	6,776	---	2,692	144	25,000	---	---	25,000
RICHARDSON	312,825	79,717	87,131	---	7,500	---	19,009	---	---	19,009	4,142	236	5,062	123,080	---	8,478	131,558
RIPLEY	194,670	44,666	45,502	---	---	---	20,878	11,930	---	32,808	77	826	---	79,213	---	---	79,213
ROSLING	69,462	15,198	17,268	---	---	---	1,822	1,673	---	3,495	---	2,453	---	23,216	---	---	23,216
SCANDIA VALLEY	1,409,642	223,316	---	---	---	---	---	---	Failed to Report in Time for This Publication	---	---	---	---	---	---	---	---
SWAN RIVER	270,821	32,669	33,024	---	---	---	35,403	---	---	35,403	1,872	3,215	607	74,121	---	---	74,121
SWANVILLE	175,138	24,435	26,189	---	---	---	43,922	---	---	43,922	938	640	238	71,927	---	---	71,927
TWO RIVERS	159,727	34,361	35,262	---	---	---	33,587	---	---	33,587	---	951	3,750	73,550	---	---	73,550
<b>COUNTY TOTAL</b>	<b>8,432,798</b>	<b>1,282,818</b>	<b>1,017,815</b>	<b>---</b>	<b>10,948</b>	<b>---</b>	<b>658,402</b>	<b>70,129</b>	<b>---</b>	<b>728,531</b>	<b>51,092</b>	<b>64,444</b>	<b>58,747</b>	<b>1,931,577</b>	<b>31,000</b>	<b>34,046</b>	<b>1,996,623</b>
<b>MOWER</b>																	
ADAMS	380,963	76,257	75,876	---	12	---	40,749	---	---	40,749	2,608	2,823	142	122,210	---	---	122,210
AUSTIN	646,083	92,185	92,057	---	---	---	53,363	---	---	53,363	6	3,369	4,654	153,449	---	---	153,449
BENNINGTON	378,731	41,889	41,729	---	---	---	25,307	---	---	27,128	13	894	4,538	74,302	---	608	74,910
CLAYTON	421,740	54,556	64,120	---	---	---	9,730	---	---	9,730	699	563	3,212	78,324	---	---	78,324
DEXTER	345,601	63,286	76,340	---	---	---	36,783	---	---	36,783	---	337	10,657	124,117	---	16,176	140,293
FRANKFORD	327,759	88,393	96,295	---	---	---	21,662	5,850	---	27,512	---	986	261	125,054	---	---	125,054
GRAND MEADOW	426,644	56,185	66,474	---	---	---	14,211	---	---	14,211	255	781	450	82,171	---	---	82,171
LANSING	608,293	180,502	131,814	---	433	---	34,709	7,525	---	42,234	---	2,356	5,490	182,327	---	---	182,327
LE ROY	310,726	36,243	36,243	---	---	---	28,229	9,611	4,412	42,252	---	2,265	---	80,760	---	---	80,760
LODI	498,998	70,026	69,617	---	---	---	22,504	---	---	22,504	155	1,499	3,621	97,396	---	---	97,396
LYLE	356,861	70,552	83,778	97	---	5,498	36,239	---	---	41,737	2,876	373	444	129,305	---	---	129,305
MARSHALL	357,415	60,215	58,548	---	---	---	21,817	12,336	---	34,153	761	5,897	103	99,462	---	---	99,462
NEVADA	316,753	82,763	82,763	---	---	3,569	29,700	14,892	---	48,161	---	663	1,658	133,245	---	---	133,245
PLEASANT VALLEY	314,539	30,707	30,433	---	---	---	21,641	---	---	21,641	2,956	689	---	55,719	---	---	55,719
RACINE	356,909	87,524	86,587	---	---	---	45,744	15,715	---	61,459	---	1,980	11,178	161,204	---	---	161,204
RED ROCK	455,358	75,257	75,257	---	---	---	19,699	10,120	---	29,819	---	319	1,379	106,774	---	---	106,774
SARGEANT	360,248	39,874	39,874	---	---	---	25,787	11,523	---	37,310	229	2,204	189	79,806	---	5,000	84,806
UDOLPHO	367,462	54,249	54,249	---	---	---	44,415	14,784	---	59,199	---	1,229	6,795	121,472	---	---	121,472
WALTHAM	317,387	32,891	32,891	---	---	2,846	43,329	9,332	---	55,507	2,266	237	577	91,478	---	---	91,478
WINDOM	368,358	76,731	77,197	---	13	---	22,698	12,299	---	34,997	1,675	5,194	8	119,084	---	---	119,084
<b>COUNTY TOTAL</b>	<b>7,916,828</b>	<b>1,370,285</b>	<b>1,372,142</b>	<b>97</b>	<b>458</b>	<b>13,734</b>	<b>598,316</b>	<b>123,987</b>	<b>4,412</b>	<b>740,449</b>	<b>14,499</b>	<b>34,658</b>	<b>55,356</b>	<b>2,217,659</b>	<b>---</b>	<b>21,784</b>	<b>2,239,443</b>

**Table 3**  
**Classification of Revenues**  
**For the Year Ended December 31, 1998**

Name of Town	Taxable Tax Capacity	Tax Levy Payable 1998	Taxes	Special Assessments	Licenses and Permits	INTERGOVERNMENTAL REVENUES					Charges For Services	Interest Earnings	All Other Revenues	Total Revenues	Other Sources		Total Revenues & Other Sources
						Federal Grants	State Grants	County Grants	Local Units Grants	Total					Borrowing	Transfers In	
<b>MURRAY</b>																	
BELFAST	298,286	17,990	17,961	---	---	1,268	20,012	3,746	---	25,026	---	1,006	4	43,997	---	---	43,997
BONDIN	352,355	23,907	23,584	---	---	---	15,036	16,258	---	31,294	---	275	542	55,695	---	---	55,695
CAMERON	190,960	36,322	36,085	---	---	---	24,514	9,175	---	33,689	1,856	440	130	72,200	---	---	72,200
CHANARAMBIE	188,983	32,563	32,563	---	---	5,725	12,695	11,811	---	30,231	137	152	397	63,480	---	---	63,480
DES MOINES RIVER	255,024	20,016	35,060	---	---	---	9,237	12,164	---	21,401	---	788	---	57,249	---	---	57,249
DOVRAY	324,231	36,220	36,220	---	30	2,751	14,151	12,888	---	29,790	4	380	21,217	87,641	---	---	87,641
ELLSBOROUGH	157,727	19,054	19,101	---	---	---	14,925	19,381	---	34,306	---	380	---	53,787	---	---	53,787
FENTON	268,664	13,722	11,076	---	---	2,791	20,716	2,682	---	26,189	---	4,272	---	41,537	---	---	41,537
HOLLY	402,458	33,822	33,306	---	---	2,940	17,092	---	---	20,032	1,284	405	59,628	---	---	---	59,628
IONA	269,406	16,836	16,516	---	---	---	27,771	12,926	---	40,697	2	1,640	400	59,255	5,000	1,808	66,063
LAKE SARAH	397,711	35,424	36,544	---	---	---	29,412	---	---	29,412	1,417	425	---	67,798	---	---	67,798
LEEDS	233,930	23,515	23,515	---	506	---	13,603	11,920	---	25,523	4	1,481	573	51,602	---	---	51,602
LIME LAKE	316,072	64,164	63,932	---	---	---	23,492	8,139	---	31,631	---	173	418	96,154	---	---	96,154
LOWVILLE	246,937	35,361	---	---	---	---	---	---	---	Failed to Report in Time for This Publication	---	---	---	---	---	---	---
MASON	397,133	39,689	38,038	---	90	830	26,650	---	---	27,480	400	4,126	8,721	78,855	---	---	78,855
MOULTON	200,525	11,733	11,520	---	---	---	29,668	137	---	29,805	115	2,344	---	43,784	---	---	43,784
MURRAY	297,870	29,915	28,298	---	24	---	28,215	3,289	---	31,504	4	91	394	60,315	19,350	---	79,665
SHETEK	509,011	67,515	67,358	---	42	6,851	20,759	---	---	27,610	138	613	6,494	102,255	---	---	102,255
SKANDIA	215,684	32,232	---	---	---	---	---	---	---	Failed to Report in Time for This Publication	---	---	---	---	---	---	---
SLAYTON	321,280	28,822	50,479	586	355	45	16,605	13,630	---	30,280	150	450	---	82,300	---	---	82,300
<b>COUNTY TOTAL</b>	<b>5,844,247</b>	<b>618,822</b>	<b>581,156</b>	<b>586</b>	<b>1,047</b>	<b>23,201</b>	<b>364,553</b>	<b>138,146</b>	<b>---</b>	<b>525,900</b>	<b>5,511</b>	<b>23,637</b>	<b>39,695</b>	<b>1,177,532</b>	<b>24,350</b>	<b>1,808</b>	<b>1,203,690</b>
<b>NICOLLET</b>																	
BELGRADE	860,267	167,279	168,879	---	---	---	77,151	283	---	77,434	2,105	3,939	1,158	253,515	---	---	253,515
BERNADOTTE	443,404	27,372	26,984	---	---	---	14,818	100	---	14,918	6,141	2,364	127	50,534	---	---	50,534
BRIGHTON	170,861	19,979	19,979	---	---	---	9,023	5,120	---	14,143	54	646	960	35,782	---	10,000	45,782
COURTLAND	483,919	59,082	59,211	---	---	---	35,625	---	---	35,625	---	260	137	95,233	---	---	95,233
GRANBY	294,391	33,572	39,612	---	---	---	6,802	---	---	6,802	---	32	1,779	48,225	23,696	---	71,921
LAFAYETTE	775,477	80,091	81,072	---	---	---	28,753	---	---	28,753	---	---	7,342	117,167	---	---	117,167
LAKE PRAIRIE	767,856	84,549	83,273	---	4	---	27,187	---	---	27,187	411	400	22	111,297	---	3,558	114,855
NEW SWEDEN	453,318	24,475	24,192	---	---	---	14,724	---	---	14,724	---	466	11	39,393	---	---	39,393
NICOLLET	418,088	52,060	---	---	---	---	---	---	---	Failed to Report in Time for This Publication	---	---	---	---	---	---	---
OSHAWA	482,144	50,220	50,220	---	---	30,847	33,183	---	---	64,030	2,950	2,283	38,952	158,435	---	---	158,435
RIDGELY	149,193	25,690	29,620	---	13	3,475	3,693	---	---	7,168	---	398	1,563	38,762	---	---	38,762
TRAVERSE	357,895	8,350	8,461	---	---	---	13,750	---	---	13,750	---	3,334	443	25,988	---	---	25,988
WEST NEWTON	448,249	44,067	53,603	---	12	---	16,567	---	---	16,567	3,342	---	4,966	78,490	---	---	78,490
<b>COUNTY TOTAL</b>	<b>6,105,062</b>	<b>676,786</b>	<b>645,106</b>	<b>---</b>	<b>29</b>	<b>34,322</b>	<b>281,276</b>	<b>5,503</b>	<b>---</b>	<b>321,101</b>	<b>15,003</b>	<b>14,122</b>	<b>57,460</b>	<b>1,052,821</b>	<b>23,696</b>	<b>13,558</b>	<b>1,090,075</b>
<b>NOBLES</b>																	
BIGELOW	346,314	25,959	26,817	---	---	---	13,516	11,852	---	25,368	---	204	53	52,442	---	---	52,442
BLOOM	346,942	27,714	28,017	---	---	---	16,193	---	---	16,193	---	303	---	44,513	---	---	44,513
DEWALD	378,039	33,971	34,061	---	---	---	29,132	---	---	29,132	---	1,398	1,889	66,480	---	---	66,480
ELK	412,222	42,863	43,392	---	---	---	28,807	---	---	28,807	---	805	496	73,500	---	---	73,500
GRAHAM LAKES	301,143	28,318	---	---	---	---	---	---	---	Failed to Report in Time for This Publication	---	---	---	---	---	---	---
GRAND PRAIRIE	295,393	24,512	24,269	---	---	---	30,686	---	---	30,686	1,020	3,360	6	59,341	---	---	59,341
HERSEY	379,953	34,428	34,428	---	---	---	11,881	11,598	---	23,479	4	---	---	57,911	---	---	57,911
INDIAN LAKE	338,436	30,039	30,039	---	---	---	17,236	2,650	---	19,886	581	2,796	---	53,302	---	---	53,302
LARKIN	311,884	26,700	27,219	---	---	35,137	24,249	---	---	59,386	---	1,614	56	88,275	---	---	88,275
LEOTA	306,569	18,775	18,775	---	42	1,828	16,787	15,115	---	33,730	130	587	3,500	56,764	---	27,500	84,264
LISMORE	278,397	29,015	29,015	---	---	---	5,631	11,170	---	16,801	---	---	25	45,841	---	---	45,841
LITTLE ROCK	318,173	40,596	41,226	---	---	---	31,198	---	---	31,198	122	3,518	725	76,789	---	---	76,789
LORAIN	429,820	31,093	30,594	---	---	---	30,883	---	---	30,883	---	3,383	---	64,860	---	---	64,860
OLNEY	332,035	35,999	35,552	---	---	---	6,338	10,124	---	16,462	---	122	425	52,561	---	---	52,561
RANSOM	309,480	23,660	23,932	---	20	---	31,830	---	---	31,830	4	1,442	---	57,228	---	---	57,228
SEWARD	348,517	33,862	33,862	---	---	---	13,442	14,713	---	28,155	---	3,709	366	66,092	---	---	66,092
SUMMIT LAKE	374,566	30,669	30,968	---	---	---	29,240	---	---	29,240	---	2,479	704	63,391	---	---	63,391



**Table 3  
Classification of Revenues  
For the Year Ended December 31, 1998**

Name of Town	Taxable Tax Capacity	Tax Levy Payable 1998	Taxes	Special Assessments	Licenses and Permits	INTERGOVERNMENTAL REVENUES					Charges For Services	Interest Earnings	All Other Revenues	Total Revenues	Other Sources		Total Revenues & Other Sources			
						Federal Grants	State Grants	County Grants	Local Units Grants	Total					Borrowing	Transfers In				
<b>NOBLES (continued)</b>																				
WESTSIDE	285,182	39,093	39,281	---	---	2,598	40,029	---	---	42,627	---	1,851	1,212	84,971	---	56,600	141,571			
WILMONT	305,443	40,306	40,240	---	---	---	23,541	---	---	23,541	---	1,347	2,105	67,233	---	---	67,233			
WORTHINGTON	411,120	32,831	32,831	---	4	768	15,034	10,191	---	25,993	---	699	1,640	61,167	---	---	61,167			
<b>COUNTY TOTAL</b>	<b>6,809,628</b>	<b>630,403</b>	<b>604,518</b>	<b>---</b>	<b>66</b>	<b>40,331</b>	<b>415,653</b>	<b>87,413</b>	<b>---</b>	<b>543,397</b>	<b>1,861</b>	<b>29,617</b>	<b>13,202</b>	<b>1,192,661</b>	<b>---</b>	<b>84,100</b>	<b>1,276,761</b>			
<b>NORMAN</b>																				
ANTHONY	232,003	17,741	17,554	---	---	---	12,599	---	---	12,599	---	275	850	31,278	---	---	31,278			
BEAR PARK	120,106	29,247	25,796	---	---	---	15,932	---	---	15,932	---	178	582	42,488	11,000	---	53,488			
FLOM	145,071	20,188	26,717	---	15	---	22,837	796	---	23,633	4	6,935	1,112	58,416	---	---	58,416			
FOSSUM	93,084	14,236	13,700	---	---	---	10,877	---	---	10,877	---	---	2,504	27,081	---	---	27,081			
GOOD HOPE	170,705	14,718	14,251	1,086	---	884	8,116	---	---	9,000	---	437	600	25,374	---	4,500	29,874			
GREEN MEADOW	135,617	9,795	8,985	---	---	350	10,326	---	---	10,676	---	753	474	20,888	---	4,000	24,888			
HALSTAD	298,242	10,877	10,732	---	---	6,919	13,389	---	---	20,308	2,405	2,442	111	35,998	---	---	35,998			
HEGNE	242,201	10,626	15,124	---	---	---	6,912	---	---	6,912	---	1,249	---	23,285	---	---	23,285			
HENDRUM	317,094	33,577	32,476	---	---	---	15,082	254	---	15,336	---	275	606	48,693	---	---	48,693			
HOME LAKE	90,372	10,745	11,707	---	---	---	18,260	226	---	18,486	---	1,479	93	31,765	---	---	31,765			
LAKE IDA	120,234	7,672	---	---	---	---	---	---	Failed to Report in Time for This Publication									---	---	---
LEE	301,564	29,004	27,932	---	---	1,533	13,665	---	---	15,198	---	2,013	---	45,143	---	---	45,143			
LOCKHART	209,691	12,535	12,759	---	---	3	7,497	---	---	7,500	---	714	382	21,355	---	---	21,355			
MARY	252,910	9,441	9,198	---	---	---	10,186	---	---	10,186	475	872	77	20,808	---	---	20,808			
MCDONALDSVILLE	363,243	15,278	14,845	---	---	---	11,342	---	---	11,342	---	4,752	2,497	33,436	---	---	33,436			
PLEASANT VIEW	246,114	12,355	---	---	---	---	---	---	Failed to Report in Time for This Publication									---	---	---
ROCKWELL	84,377	10,159	9,165	---	---	1,002	11,498	1,010	---	13,510	---	179	210	23,064	---	---	23,064			
SHELLY	227,630	21,038	20,164	---	---	22,232	13,062	---	---	35,294	---	665	728	56,851	---	---	56,851			
SPRING CREEK	96,553	8,990	3,396	---	---	---	10,471	---	---	10,471	---	1,461	6,096	21,424	---	---	21,424			
STRAND	85,603	9,386	9,611	---	---	448	7,594	977	---	9,019	383	496	---	19,509	---	---	19,509			
SUNDAL	100,680	17,117	16,855	---	---	356	14,938	232	---	15,526	94	648	166	33,289	---	---	33,289			
WAUKON	130,063	11,008	---	---	---	474	14,605	---	---	15,079	---	461	160	26,246	---	---	26,246			
WILD RICE	106,422	16,435	16,334	---	---	4,646	21,022	---	---	25,668	499	1,920	976	45,397	---	---	45,397			
WINCHESTER	241,208	15,295	---	---	---	---	---	---	Failed to Report in Time for This Publication									---	---	---
<b>COUNTY TOTAL</b>	<b>4,410,787</b>	<b>367,463</b>	<b>327,847</b>	<b>1,086</b>	<b>15</b>	<b>38,847</b>	<b>270,210</b>	<b>3,495</b>	<b>---</b>	<b>312,552</b>	<b>3,860</b>	<b>28,204</b>	<b>18,224</b>	<b>691,788</b>	<b>11,000</b>	<b>8,500</b>	<b>711,288</b>			
<b>OLMSTED</b>																				
CASCADE	2,021,858	304,978	321,281	---	---	---	65,725	---	28,656	94,381	3,413	8,366	---	427,441	---	---	427,441			
DOVER	333,878	56,490	46,023	---	---	---	32,130	776	---	32,906	(17)	1,531	20,930	101,373	---	---	101,373			
ELMIRA	308,598	49,984	54,665	---	---	---	27,741	---	---	27,741	---	427	52	82,885	---	---	82,885			
EYOTA	371,512	79,073	88,571	---	---	---	23,582	---	---	23,582	16,285	2,634	---	131,072	---	---	131,072			
FARMINGTON	370,125	60,183	---	---	---	---	---	---	Failed to Report in Time for This Publication									---	---	---
HAVERHILL	1,195,359	94,578	102,764	---	---	---	42,706	131	---	42,837	1,209	4,670	---	151,480	---	---	151,480			
HIGH FOREST	703,506	109,029	105,121	---	69	---	16,235	73	753	17,061	1,959	609	216	125,035	---	---	125,035			
KALMAR	1,096,143	101,701	101,994	---	---	---	19,082	---	---	19,082	66,771	863	3,556	192,266	---	---	192,266			
MARION	2,570,659	364,006	362,790	---	82	---	100,838	30,469	1,639	132,946	1,276	21,078	4	518,176	---	---	518,176			
NEW HAVEN	578,663	72,217	69,167	---	109	---	43,764	---	---	43,764	53,967	6,491	1,981	175,479	---	---	175,479			
ORION	317,581	41,615	42,423	---	---	---	29,904	---	---	29,904	---	1,154	1,998	75,479	---	---	75,479			
ORONOCO	1,066,960	121,014	138,205	14,862	160	---	37,151	---	---	37,151	6	5,795	767	196,946	---	3,100	200,046			
PLEASANT GROVE	421,688	47,787	49,253	---	105	---	18,366	8,084	---	26,450	2	575	2,536	78,921	---	---	78,921			
QUINCY	274,661	24,125	24,125	687	---	---	24,716	6,904	---	31,620	2,425	3,308	6,229	68,394	22,600	---	90,994			
ROCHESTER	2,301,279	376,741	375,101	---	---	---	102,353	15,039	---	117,392	1,330	19,482	115,402	628,707	---	---	628,707			
ROCK DELL	358,646	43,648	42,831	---	6,346	---	26,434	---	---	26,434	1,554	2,079	225	79,469	---	14,000	93,469			
SALEM	577,396	66,585	76,660	---	---	---	39,958	---	---	39,958	---	3,151	2,965	122,734	---	---	122,734			
VIOLA	415,874	51,980	61,502	---	---	---	28,571	---	---	28,571	---	2,939	3,424	96,436	---	---	96,436			
<b>COUNTY TOTAL</b>	<b>15,284,386</b>	<b>2,065,734</b>	<b>2,062,476</b>	<b>15,549</b>	<b>6,871</b>	<b>---</b>	<b>679,256</b>	<b>61,476</b>	<b>31,048</b>	<b>771,780</b>	<b>150,180</b>	<b>85,152</b>	<b>160,285</b>	<b>3,252,293</b>	<b>22,600</b>	<b>17,100</b>	<b>3,291,993</b>			

**Table 3**  
**Classification of Revenues**  
**For the Year Ended December 31, 1998**

Name of Town	Taxable Tax Capacity	Tax Levy Payable 1998	Taxes	Special Assessments	Licenses and Permits	INTERGOVERNMENTAL REVENUES					Charges For Services	Interest Earnings	All Other Revenues	Total Revenues	Other Sources		Total Revenues & Other Sources
						Federal Grants	State Grants	County Grants	Local Units Grants	Total					Borrowing	Transfers In	
<b>OTTER TAIL</b>																	
AASTAD	179,805	26,115	28,739	---	---	---	8,322	10,114	---	18,436	---	608	8	47,791	---	---	47,791
AMOR	694,832	113,807	113,366	---	---	---	16,788	31,637	---	48,425	---	672	670	163,133	---	---	163,133
AURDAL	535,745	46,825	46,829	---	120	---	57,687	---	31,880	89,567	4	332	7,575	144,427	---	---	144,427
BLOWERS	78,405	16,980	17,468	---	---	---	28,415	---	---	28,415	---	3,451	264	49,598	---	---	49,598
BLUFFTON	128,147	16,520	16,912	---	---	---	25,136	---	---	25,136	---	2,264	15,604	59,916	---	5,000	64,916
BUSE	316,466	35,233	43,842	---	240	---	20,436	---	---	20,436	2,819	4,916	1,005	73,258	---	74,813	148,071
BUTLER	93,718	14,819	14,819	---	---	---	26,104	9,012	---	35,116	---	212	4	50,151	---	---	50,151
CANDOR	250,754	66,507	65,059	---	95	---	46,137	---	---	46,137	7,414	1,924	73	120,702	---	---	120,702
CARLISLE	263,205	29,951	29,077	---	---	---	10,449	---	---	10,449	---	1,577	2,801	43,904	---	---	43,904
CLITHERALL	497,672	40,371	40,224	---	---	---	25,461	10,879	---	36,340	---	3,636	589	80,789	---	---	80,789
COMPTON	238,343	27,285	26,646	---	1,652	---	32,086	---	---	32,086	---	2,048	1,014	63,446	---	---	63,446
CORLISS	237,997	45,738	56,167	---	10	---	20,297	---	---	20,297	225	807	---	77,506	---	---	77,506
DANE PRAIRIE	461,859	39,493	39,581	6,675	52	8,900	32,100	---	---	41,000	1,278	2,248	306	91,140	---	---	91,140
DEAD LAKE	319,989	38,694	38,744	---	74	---	23,239	---	---	23,239	10,040	1,969	887	74,953	---	12,890	87,843
DEER CREEK	99,912	12,923	11,776	---	---	---	15,729	10,906	---	26,635	---	686	1,480	40,577	---	---	40,577
DORA	504,488	86,211	86,371	---	105	---	37,824	---	---	37,824	12	6,359	5,809	136,480	---	---	136,480
DUNN	1,804,583	150,900	150,067	---	100	---	17,815	11,538	---	29,353	---	13,429	2,613	195,562	---	---	195,562
EAGLE LAKE	316,362	97,557	106,346	108,179	10	---	42,408	---	---	42,408	---	1,606	508	259,057	135,000	---	394,057
EASTERN	89,487	21,420	22,465	---	---	---	31,851	2,472	---	34,323	6	4,209	6,738	67,741	---	---	67,741
EDNA	678,372	96,505	95,871	21,155	---	---	54,600	---	---	54,600	---	2,714	6,952	181,292	---	---	181,292
EFFINGTON	100,626	27,861	---	---	---	---	---	---	Failed to Report in Time for This Publication					---	---	---	---
ELIZABETH	373,082	105,172	106,206	---	---	---	36,683	---	---	36,683	2,292	2,477	609	148,267	---	---	148,267
ELMO	103,067	26,031	25,977	---	18	---	22,924	693	---	23,617	4	241	140	49,997	---	10,000	59,997
ERHARDS GROVE	128,669	35,667	37,643	2,450	---	---	40,247	---	---	40,247	---	582	313	81,235	---	---	81,235
EVERTS	931,369	51,337	51,312	---	152	18,703	29,177	---	---	47,880	---	1,010	---	100,354	---	---	100,354
FERGUS FALLS	487,935	60,782	60,782	18,524	677	---	29,070	14,514	---	43,584	---	207	3,368	127,142	---	---	127,142
FOLDEN	98,548	24,791	24,670	---	---	---	22,270	---	---	22,270	---	979	573	48,492	---	---	48,492
FRIBERG	282,322	24,515	24,411	---	262	---	36,504	---	---	36,504	2,931	3,628	5,106	72,842	---	---	72,842
GIRARD	878,680	87,279	---	---	---	---	---	---	Failed to Report in Time for This Publication					---	---	---	---
GORMAN	236,772	43,689	---	---	---	---	---	---	Failed to Report in Time for This Publication					---	---	---	---
HENNING	162,296	47,756	46,413	---	492	---	16,594	13,466	---	30,060	4,475	1,504	---	82,944	---	---	82,944
HOBART	544,497	83,417	---	---	---	---	---	---	Failed to Report in Time for This Publication					---	---	---	---
HOMESTEAD	92,156	18,462	18,525	---	---	---	29,164	---	---	29,164	589	1,720	2,765	52,763	---	---	52,763
INMAN	96,210	8,347	9,639	---	40	---	26,879	---	---	26,879	450	3,497	1,843	42,348	---	---	42,348
LEAF LAKE	272,812	32,953	32,928	---	24	---	28,957	---	---	28,957	---	1,084	607	63,600	25,000	---	88,600
LEAF MOUNTAIN	126,244	25,102	25,996	---	55	---	31,220	---	---	31,220	1,189	3,243	13	61,716	---	---	61,716
LIDA	628,714	118,720	118,720	7,738	20	---	54,514	---	---	54,514	---	181	---	181,173	---	---	181,173
MAINE	575,304	61,069	60,529	31,942	40	---	28,105	---	---	28,105	2,333	---	4,825	127,774	30,000	---	157,774
MAPLEWOOD	116,944	21,780	21,840	---	10	---	14,466	7,489	---	21,955	3,483	2,519	2,700	52,507	---	---	52,507
NEWTON	206,357	29,307	28,910	---	---	---	43,961	12,589	---	56,550	4	7,395	797	93,656	---	15,000	108,656
NIDAROS	270,575	18,212	---	---	---	---	---	---	Failed to Report in Time for This Publication					---	---	---	---
NORWEGIAN GROVE	144,929	25,937	25,497	---	---	---	35,558	---	---	35,558	2,865	4,873	1,837	70,630	---	---	70,630
OAK VALLEY	84,180	13,288	14,155	---	---	---	31,497	---	---	31,497	---	2,504	843	48,999	---	---	48,999
ORWELL	177,751	10,515	12,243	---	---	---	6,678	7,748	---	14,426	---	2,808	275	29,752	---	---	29,752
OSCAR	181,315	20,434	20,665	---	---	---	18,203	---	---	18,203	453	1,133	501	40,955	---	---	40,955
OTTERTAIL	670,005	60,736	63,659	30,178	40	---	10,703	8,038	---	18,741	---	4,997	6,612	124,227	---	---	124,227
OTTO	212,779	33,689	32,492	---	---	---	19,764	14,016	---	33,780	2,294	809	---	69,375	---	---	69,375
PADDOCK	84,926	16,391	---	---	---	---	---	---	Failed to Report in Time for This Publication					---	---	---	---
PARKERS PRAIRIE	138,932	23,606	24,137	---	---	---	11,686	10,560	---	22,246	---	557	1,090	48,030	---	---	48,030
PELICAN	287,512	47,687	49,095	---	60	---	26,979	13,752	---	40,731	6,532	5,730	4	102,152	---	59,000	161,152
PERHAM	410,447	42,042	40,803	---	269	---	52,698	---	---	52,698	---	4,282	1,013	99,065	---	---	99,065
PINE LAKE	343,847	44,992	---	---	---	---	---	---	Failed to Report in Time for This Publication					---	---	---	---
RUSH LAKE	502,422	86,321	87,048	---	81	---	42,565	---	---	42,565	---	1,001	5,150	135,845	---	---	135,845
SCAMBLER	557,664	82,803	81,003	---	686	---	30,766	---	---	30,766	1,567	912	---	114,934	---	---	114,934
STAR LAKE	278,990	37,979	38,884	---	104	---	29,704	9,256	---	38,960	7,036	756	231	85,971	---	---	85,971
ST. OLAF	160,284	30,466	29,490	---	---	---	38,747	---	---	38,747	---	1,759	6,294	76,290	7,681	---	83,971
SVERDRUP	312,945	41,186	41,186	---	253	---	19,371	29,541	---	48,912	27,421	1,039	32,875	151,686	---	---	151,686
TORDENSKJOLD	247,084	21,936	21,199	---	130	---	15,619	12,214	---	27,833	---	661	3,734	53,557	---	---	53,557
TRONDHIJEM	169,323	14,941	14,478	---	---	---	28,618	---	---	28,618	---	---	1,677	44,773	---	---	44,773

**Table 3  
Classification of Revenues  
For the Year Ended December 31, 1998**

Name of Town	Taxable Tax Capacity	Tax Levy Payable 1998	Taxes	Special Assessments	Licenses and Permits	INTERGOVERNMENTAL REVENUES					Charges For Services	Interest Earnings	All Other Revenues	Total Revenues	Other Sources		Total Revenues & Other Sources
						Federal Grants	State Grants	County Grants	Local Units Grants	Total					Borrowing	Transfers In	
<b>OTTER TAIL (continued)</b>																	
TUMULI	275,517	32,475	33,894	4,746	104	---	21,621	---	---	21,621	---	507	---	60,872	---	8,000	68,872
WESTERN	206,321	19,976	20,424	---	---	---	21,104	---	---	21,104	---	2,325	620	44,473	---	---	44,473
WOODSIDE	89,548	10,131	10,754	---	---	---	19,432	446	---	19,878	264	2,185	410	33,491	---	---	33,491
<b>COUNTY TOTAL</b>	<b>20,040,041</b>	<b>2,693,634</b>	<b>2,405,976</b>	<b>231,587</b>	<b>5,975</b>	<b>27,603</b>	<b>1,544,932</b>	<b>240,880</b>	<b>31,880</b>	<b>1,845,295</b>	<b>87,980</b>	<b>124,772</b>	<b>141,725</b>	<b>4,843,310</b>	<b>197,681</b>	<b>184,703</b>	<b>5,225,694</b>
<b>PENNINGTON</b>																	
BLACK RIVER	64,021	4,747	5,968	---	---	---	2,457	---	---	2,457	---	162	---	8,587	---	---	8,587
BRAY	80,231	5,197	11,474	---	---	---	4,632	---	---	4,632	---	22	---	16,128	---	---	16,128
CLOVER LEAF	61,956	5,504	5,060	---	---	---	6,347	---	---	6,347	---	19	3	11,429	---	---	11,429
DEER PARK	36,171	3,051	3,054	---	---	---	5,031	---	---	5,031	---	746	519	9,350	---	---	9,350
GOODRIDGE	49,577	6,369	6,362	---	---	---	7,113	---	---	7,113	---	481	---	13,956	---	---	13,956
HICKORY	37,256	7,324	1,431	---	---	---	6,087	---	---	6,087	---	254	3	7,775	---	---	7,775
HIGHLANDING	64,186	5,025	6,069	---	220	---	11,523	---	---	11,523	---	870	---	18,682	---	---	18,682
KRATKA	143,736	18,093	17,936	---	---	---	4,563	---	---	4,563	---	570	700	23,769	---	5,000	28,769
MAYFIELD	122,576	15,305	---	---	---	---	---	---	---	Failed to Report in Time for This Publication	---	---	---	---	---	---	---
NORDEN	157,223	14,316	12,096	---	129	---	9,439	---	---	9,439	---	1,432	12	23,108	---	---	23,108
NORTH	273,020	50,973	50,973	---	228	---	13,769	9,368	---	23,137	379	4,809	1,950	81,476	---	61,933	143,409
NUMEDAL	92,974	8,281	8,172	---	---	---	8,257	---	---	8,257	---	406	3	16,838	---	---	16,838
POLK CENTRE	47,624	2,403	5,553	---	---	---	5,581	---	---	5,581	---	1,151	1,431	13,716	---	---	13,716
REINER	43,307	11,178	10,940	---	---	---	6,296	---	---	6,296	---	---	1,181	18,417	---	---	18,417
RIVER FALLS	155,036	11,181	11,654	---	---	---	5,528	---	---	5,528	---	765	3	17,950	---	---	17,950
ROCKSBURY	421,437	52,954	53,150	9,916	63	---	34,817	---	---	34,817	651	5,711	3,682	107,990	10,000	---	117,990
SANDERS	140,117	5,675	7,474	---	10	---	10,233	---	---	10,233	---	2,321	7	20,045	---	---	20,045
SILVERTON	221,792	13,534	13,173	---	---	---	4,670	---	---	4,670	---	803	4,445	23,091	---	5,628	28,719
SMILEY	188,017	25,262	25,644	---	---	---	11,137	---	---	11,137	---	498	1,168	38,447	---	---	38,447
STAR	43,567	4,214	4,179	---	8	---	15,967	---	---	15,967	---	---	54	20,208	---	---	20,208
WYANDOTTE	49,708	3,213	3,204	---	---	---	5,001	---	---	5,001	---	514	534	9,253	---	---	9,253
<b>COUNTY TOTAL</b>	<b>2,493,532</b>	<b>273,799</b>	<b>263,566</b>	<b>9,916</b>	<b>658</b>	<b>---</b>	<b>178,448</b>	<b>9,368</b>	<b>---</b>	<b>187,816</b>	<b>1,030</b>	<b>21,534</b>	<b>15,695</b>	<b>500,215</b>	<b>10,000</b>	<b>72,561</b>	<b>582,776</b>
<b>PINE</b>																	
ARLONE	124,209	23,452	19,754	---	12	---	17,650	---	---	17,650	95	---	---	37,511	---	---	37,511
ARNA	84,836	18,158	20,936	---	260	---	11,826	---	---	11,826	3,960	601	---	37,583	---	---	37,583
BARRY	313,206	16,083	16,878	---	---	---	11,029	---	---	11,029	2	737	5,223	33,869	---	---	33,869
BIRCH CREEK	111,961	22,537	23,034	---	---	---	12,789	---	---	12,789	---	1,077	3,067	39,967	---	---	39,967
BREMEN	139,619	35,139	35,043	---	1,415	---	12,616	---	---	12,616	3,065	---	2	52,141	---	---	52,141
BROOK PARK	136,984	35,141	35,961	---	825	---	18,127	---	---	18,127	---	1,243	1,657	57,813	---	---	57,813
BRUNO	81,804	6,766	---	---	---	---	---	---	---	Failed to Report in Time for This Publication	---	---	---	---	---	---	---
CHENGWATANA	410,322	67,051	70,004	---	10,069	---	27,829	---	---	27,829	2,545	---	51,095	161,542	---	16,000	177,542
CLOVER	143,151	11,330	11,330	---	35	---	9,416	5,590	---	15,006	347	603	---	27,321	---	---	27,321
CROSBY	44,946	3,781	7,878	---	---	---	3,720	---	---	3,720	---	---	---	11,598	---	---	11,598
DANFORTH	65,405	5,382	7,751	---	38	---	3,701	---	---	3,701	500	702	8	12,700	---	---	12,700
DELL GROVE	345,965	41,069	44,583	923	---	---	16,959	---	---	16,959	6	1,546	2,992	67,009	---	---	67,009
FINLAYSON	187,766	21,043	22,396	---	150	---	35,079	---	---	35,079	3,995	272	138	62,030	---	---	62,030
FLEMING	57,281	8,969	12,120	---	---	---	4,516	---	---	4,516	---	393	---	17,029	---	---	17,029
HINCKLEY	264,401	40,855	44,615	---	---	---	63,186	---	---	63,186	---	14,718	1,589	124,108	---	---	124,108
KERRICK	108,561	11,660	13,004	---	108	---	16,135	---	---	16,135	4	2,895	500	32,646	---	---	32,646
KETTLE RIVER	196,299	47,361	28,437	---	2,515	---	37,482	---	---	37,482	1,439	1,868	2,645	74,386	---	---	74,386
MISSION CREEK	202,542	22,618	22,983	---	---	---	20,177	---	---	20,177	2,723	987	20,577	67,447	---	---	67,447
MUNCH	87,931	15,368	17,154	---	1,707	---	16,534	---	---	16,534	674	2,289	300	38,658	---	---	38,658
NEW DOSEY	88,220	11,446	25,157	10,700	---	---	7,600	---	---	7,600	2,009	1,039	8,196	54,701	---	---	54,701
NICKERSON	80,441	14,960	14,889	---	235	---	18,233	---	---	18,233	4	1,592	650	35,603	---	---	35,603
NORMAN	103,334	39,663	38,930	---	180	---	23,500	29,600	---	53,100	6	2,384	---	94,600	---	---	94,600
OGEMA	116,101	11,142	11,812	---	---	---	7,786	1,673	---	9,459	4	137	566	21,978	---	---	21,978
PARK	29,955	4,887	13,692	---	40	---	2,141	---	---	2,141	5	215	---	16,093	---	---	16,093
PARTRIDGE	150,408	26,172	27,045	---	---	---	32,413	---	---	32,413	4	568	15	60,045	---	---	60,045
PINE CITY	675,306	99,750	100,657	---	3,103	---	43,724	---	---	43,724	8,598	8,398	---	164,480	---	60,000	224,480
PINE LAKE	374,074	71,549	62,314	---	5,303	---	22,792	---	---	22,792	1,891	1,650	3,019	96,969	---	---	96,969

**Table 3  
Classification of Revenues  
For the Year Ended December 31, 1998**

Name of Town	Taxable Tax Capacity	Tax Levy Payable 1998	Taxes	Special Assessments	Licenses and Permits	INTERGOVERNMENTAL REVENUES					Charges For Services	Interest Earnings	All Other Revenues	Total Revenues	Other Sources		Total Revenues & Other Sources
						Federal Grants	State Grants	County Grants	Local Units Grants	Total					Borrowing	Transfers In	
<b>PINE (continued)</b>																	
POKEGAMA	1,255,058	132,472	157,072	231,965	23	---	48,699	---	---	48,699	---	19,409	128,201	585,369	372,685	---	958,054
ROYALTON	293,728	40,711	40,627	---	3,250	---	25,464	---	---	25,464	926	1,300	2,907	74,474	---	---	74,474
SANDSTONE	247,731	36,259	38,183	---	---	---	22,230	262	4,470	26,962	677	412	3,297	69,531	---	---	69,531
STURGEON LAKE	114,848	29,715	34,697	---	595	---	17,461	---	---	17,461	510	360	---	53,623	---	---	53,623
WILMA	54,792	9,668	10,497	---	28	---	6,998	---	---	6,998	925	115	1,700	20,263	---	---	20,263
WINDEMERE	1,028,663	102,136	104,382	38,267	9,946	---	34,780	---	---	34,780	2,267	1,326	6,400	197,368	263,000	---	460,368
<b>COUNTY TOTAL</b>	<b>7,719,848</b>	<b>1,084,293</b>	<b>1,133,815</b>	<b>281,855</b>	<b>39,837</b>	<b>---</b>	<b>652,592</b>	<b>37,125</b>	<b>4,470</b>	<b>694,187</b>	<b>37,181</b>	<b>68,836</b>	<b>244,744</b>	<b>2,500,455</b>	<b>635,685</b>	<b>76,000</b>	<b>3,212,140</b>
<b>PIPESTONE</b>																	
AETNA	155,083	18,542	18,542	---	---	---	11,700	9,775	---	21,475	---	4,471	559	45,047	---	---	45,047
ALTONA	203,298	5,782	5,782	---	---	---	9,515	8,653	---	18,168	---	5,058	1,080	30,088	---	---	30,088
BURKE	196,860	13,264	13,264	---	---	---	18,801	---	---	18,801	---	4,060	227	36,352	---	---	36,352
EDEN	292,157	22,753	22,887	---	---	---	12,633	9,511	---	22,144	---	2,825	4	47,860	---	---	47,860
ELMER	246,851	15,391	15,391	---	---	---	8,228	8,450	---	16,678	---	7,664	---	39,733	---	---	39,733
FOUNTAIN PRAIRIE	224,755	22,606	30,000	---	---	---	7,477	30,792	---	38,269	---	---	---	68,269	---	---	68,269
GRANGE	326,374	22,874	22,874	---	---	---	7,287	8,406	---	15,693	---	---	510	39,077	---	---	39,077
GRAY	325,916	23,767	23,154	---	---	---	14,483	---	---	14,483	---	2,672	4	40,313	---	---	40,313
OSBORNE	212,670	18,819	17,512	---	---	---	24,263	---	---	24,263	---	8,665	6,531	56,971	---	---	56,971
ROCK	143,467	21,221	21,221	---	---	---	9,507	8,687	---	18,194	4	1,619	609	41,647	---	---	41,647
SWEET	405,603	30,789	30,789	---	---	---	4,628	9,670	---	14,298	---	3,482	---	48,569	---	---	48,569
TROY	317,514	15,165	15,165	---	---	---	9,311	11,979	---	21,290	---	425	---	36,880	---	---	36,880
<b>COUNTY TOTAL</b>	<b>3,050,548</b>	<b>230,973</b>	<b>236,581</b>	<b>---</b>	<b>---</b>	<b>---</b>	<b>137,833</b>	<b>105,923</b>	<b>---</b>	<b>243,756</b>	<b>4</b>	<b>40,941</b>	<b>9,524</b>	<b>530,806</b>	<b>---</b>	<b>---</b>	<b>530,806</b>
<b>POLK</b>																	
ANDOVER	345,374	46,370	45,327	---	---	---	34,427	---	---	34,427	---	2,669	136	82,559	---	---	82,559
ANGUS	255,077	29,508	28,918	---	---	---	9,356	866	---	10,222	---	---	---	39,140	---	---	39,140
BADGER	72,198	15,863	15,863	---	---	---	12,942	13,041	---	25,983	---	606	201	42,653	---	---	42,653
BELGIUM	114,318	19,767	20,954	---	---	---	10,419	7,050	---	17,469	---	968	---	39,391	---	---	39,391
BRANDSVOLD	96,796	12,084	12,390	---	---	---	23,925	---	---	23,925	---	2,537	3,978	42,830	---	---	42,830
BRANDT	107,610	9,074	9,487	---	---	---	3,365	5,038	---	8,403	---	102	---	17,992	---	---	17,992
BRISLET	140,441	9,803	9,803	---	---	---	17,833	2,641	8,428	28,902	---	563	---	39,268	---	---	39,268
BYGLAND	282,888	13,981	14,048	---	---	---	58,261	8,589	---	66,850	---	4,398	---	85,296	5,000	---	90,296
CHESTER	161,840	16,070	16,070	---	---	---	6,261	3,900	---	10,161	---	933	81	27,245	---	---	27,245
COLUMBIA	94,014	31,084	32,225	---	---	---	38,621	---	---	38,621	3,127	2,466	110	76,549	---	---	76,549
CROOKSTON	283,194	34,091	34,839	---	30	---	15,961	18,747	---	34,708	---	156	1,867	71,600	---	---	71,600
EDEN	143,978	17,789	17,539	---	---	---	5,350	22,390	---	27,740	682	329	220	46,510	---	225	46,735
ESTHER	152,360	16,011	15,680	---	---	---	12,507	8,970	---	21,477	4	1,862	2,000	41,023	---	---	41,023
EUCLID	294,430	29,307	29,307	---	40	---	10,943	15,349	---	26,292	---	1,153	---	56,792	---	---	56,792
FAIRFAX	281,613	32,225	32,225	---	---	---	12,912	9,428	---	22,340	---	1,159	---	55,724	---	---	55,724
FANNY	283,944	33,532	32,706	---	---	---	1,627	28,010	---	29,637	---	894	360	63,597	---	---	63,597
FARLEY	191,998	22,028	21,499	---	---	---	8,035	6,160	---	14,195	2,745	2,096	3,559	44,094	---	---	44,094
FISHER	340,091	20,327	20,209	---	85	---	4,095	8,644	---	12,739	---	7,216	---	40,249	---	---	40,249
GARDEN	93,776	38,457	39,001	---	---	---	16,743	14,067	---	30,810	---	4,470	818	75,099	---	---	75,099
GARFIELD	133,771	21,691	20,720	5,100	---	---	5,842	30,191	---	36,033	9,810	324	4,950	76,937	---	---	76,937
GENTILLY	119,509	21,436	21,388	---	75	---	21,713	---	---	21,713	---	124	1,016	44,316	---	5,500	49,816
GODFREY	229,089	32,580	33,696	---	---	---	18,697	20,919	---	39,616	75	395	4	73,786	---	---	73,786
GRAND FORKS	211,632	24,458	24,458	---	---	---	2,381	6,753	---	9,134	---	126	---	33,718	---	---	33,718
GROVE PARK-TILDEN	257,375	39,530	39,935	---	---	---	20,737	---	---	20,737	---	1,854	4	62,530	---	---	62,530
GULLY	428,973	36,325	37,087	---	---	---	10,372	---	---	10,372	4	5,641	---	53,104	12,100	2,619	67,823
HAMMOND	259,874	53,939	54,055	---	---	---	14,648	16,561	9,677	40,886	---	---	1,418	96,359	---	---	96,359
HELGELAND	85,305	10,454	10,396	---	---	---	12,855	---	---	12,855	---	---	---	23,251	---	---	23,251
HIGDEM	143,056	28,290	28,290	---	---	---	34,013	---	---	34,013	---	705	397	63,405	---	---	63,405
HILL RIVER	72,356	17,943	18,029	488	---	---	6,270	24,290	---	30,560	4	6,987	54	56,122	---	---	56,122
HUBBARD	255,621	20,035	20,035	---	---	---	28,087	12,376	---	40,463	1,719	9,394	---	71,611	---	---	71,611
HUNTSVILLE	481,104	47,100	47,454	---	7,213	---	22,780	19,638	---	42,418	21	69	13,905	111,080	---	---	111,080
JOHNSON	119,822	21,561	21,968	---	---	---	16,016	---	---	16,016	---	160	451	38,595	---	---	38,595
KERTSONVILLE	105,103	13,049	13,049	---	---	---	3,117	7,440	---	10,557	---	3,142	7	26,755	---	---	26,755

**Table 3  
Classification of Revenues  
For the Year Ended December 31, 1998**

Name of Town	Taxable Tax Capacity	Tax Levy Payable 1998	Taxes	Special Assessments	Licenses and Permits	INTERGOVERNMENTAL REVENUES					Charges For Services	Interest Earnings	All Other Revenues	Total Revenues	Other Sources		Total Revenues & Other Sources
						Federal Grants	State Grants	County Grants	Local Units Grants	Total					Borrowing	Transfers In	
<b>POLK (continued)</b>																	
KEYSTONE	336,233	29,942	30,044	24,106	---	---	17,434	---	---	17,434	---	2,828	3,389	77,801	---	---	77,801
KING	93,316	20,410	20,722	---	---	---	17,946	---	---	17,946	3,417	86	---	42,171	6,000	---	48,171
KNUTE	190,313	17,889	17,597	---	---	---	12,657	17,170	---	29,827	---	2,817	1,325	51,566	---	---	51,566
LESSOR	71,924	10,657	10,893	---	---	---	11,712	12,291	---	24,003	---	3,064	765	38,725	---	---	38,725
LIBERTY	110,618	26,808	26,777	---	---	12,402	26,955	---	---	39,357	---	128	880	67,142	---	---	67,142
LOWELL	596,077	46,775	46,775	---	---	---	5,208	9,562	---	14,770	---	3,583	---	65,128	---	---	65,128
NESBIT	333,045	4,836	4,836	---	---	---	25,555	10,509	---	36,064	---	21,634	8	62,542	---	---	62,542
NORTHLAND	270,273	20,587	19,897	---	---	---	23,607	---	---	23,607	---	---	---	43,504	---	---	43,504
ONSTAD	83,204	13,983	---	---	---	---	---	---	---	---	---	---	---	---	---	---	---
PARNELL	138,413	27,043	26,092	---	---	---	28,022	---	---	28,022	199	279	1,876	56,468	---	---	56,468
QUEEN	58,294	16,392	16,163	---	---	689	30,192	---	---	30,881	851	4,381	11	52,287	---	---	52,287
REIS	175,888	20,387	19,613	---	---	---	9,890	1,280	---	11,170	---	1,082	---	32,053	---	---	32,053
RHINEHART	62,530	10,933	10,933	---	---	---	7,343	3,418	---	10,761	---	253	---	21,947	---	---	21,947
ROOME	357,033	20,180	21,180	---	---	---	34,488	26,540	---	61,028	---	7,940	283	90,431	---	---	90,431
ROSEBUD	136,041	16,521	16,913	---	---	3,155	13,518	13,563	---	30,236	---	435	958	48,542	---	---	48,542
RUSSIA	207,632	26,560	26,560	---	---	---	2,525	20,183	---	22,708	---	---	1,888	51,156	---	---	51,156
SANDSVILLE	171,155	26,060	26,727	---	---	7,000	5,283	---	---	12,283	1,850	2,414	---	43,274	---	---	43,274
SCANDIA	213,915	23,155	23,191	---	---	---	15,890	4,405	---	20,295	---	105	---	43,591	---	---	43,591
SLETTEN	124,215	23,454	23,454	---	---	---	20,408	---	---	20,408	---	7,586	---	51,448	---	---	51,448
SULLIVAN	354,189	29,043	29,043	---	---	---	15,856	---	---	15,856	---	1,840	284	47,023	---	---	47,023
TABOR	348,790	29,277	28,488	---	---	9,123	19,024	---	---	28,147	4	3,378	2,249	62,266	---	---	62,266
TYNSID	130,841	8,826	8,891	---	---	---	1,290	---	---	1,290	---	701	---	10,882	---	---	10,882
VINELAND	354,611	25,124	25,724	---	---	---	9,077	11,647	---	20,724	4	9,411	51	55,914	---	---	55,914
WINGER	250,828	29,912	29,889	---	---	---	11,082	12,601	---	23,683	---	5,718	614	59,904	---	---	59,904
WOODSIDE	545,191	116,153	115,760	---	---	6,271	37,866	---	---	44,137	474	2,859	4,753	167,983	---	---	167,983
<b>COUNTY TOTAL</b>	<b>12,353,099</b>	<b>1,476,669</b>	<b>1,465,000</b>	<b>29,694</b>	<b>7,443</b>	<b>170,533</b>	<b>950,675</b>	<b>313,703</b>	<b>---</b>	<b>1,434,911</b>	<b>24,990</b>	<b>146,020</b>	<b>54,870</b>	<b>3,162,928</b>	<b>18,100</b>	<b>13,344</b>	<b>3,194,372</b>
<b>POPE</b>																	
BANGOR	140,135	15,350	15,350	---	---	---	9,451	9,259	---	18,710	---	556	1,274	35,890	---	---	35,890
BARSNESS	120,549	13,985	13,999	---	---	134	7,830	6,107	---	14,071	---	604	2	28,676	---	---	28,676
BEN WADE	182,111	18,029	18,959	---	---	---	20,193	---	---	20,193	1,231	2,446	449	43,278	---	---	43,278
BLUE MOUNDS	128,281	15,903	16,013	---	---	---	14,159	10,054	538	24,751	---	267	---	41,031	---	---	41,031
CHIPPEWA FALLS	114,802	10,374	11,440	---	---	---	16,240	8,272	---	24,512	2	570	5,115	41,639	---	---	41,639
GILCHRIST	185,357	30,436	30,629	2,607	---	---	20,278	1,277	---	21,555	---	571	1,016	56,378	---	---	56,378
GLENWOOD	871,422	54,560	54,560	---	2,206	---	13,386	26,698	---	40,084	494	2,653	41,126	141,123	---	---	141,123
GROVE LAKE	126,330	19,111	19,350	---	---	218	13,325	10,885	---	24,428	---	2,456	3,993	50,227	---	---	50,227
HOFF	155,730	17,458	16,730	---	---	7,147	9,378	10,137	---	26,662	---	124	25	43,541	---	---	43,541
LAKE JOHANNA	93,268	10,968	11,436	---	---	---	10,866	6,728	---	17,594	---	2,101	211	31,342	---	---	31,342
LANGHEI	117,554	15,973	---	---	---	---	---	---	---	---	---	---	---	---	---	---	---
LEVEN	397,771	43,551	43,846	---	504	---	9,513	17,335	---	26,848	8	2,726	1,293	75,225	---	---	75,225
MINNEWASKA	275,669	34,348	34,348	15,436	212	---	7,755	16,804	---	24,559	---	777	197	75,529	---	---	75,529
NEW PRAIRIE	180,020	23,374	22,258	---	---	160	27,221	1,132	---	28,513	---	3,499	161	54,431	---	---	54,431
NORA	182,523	22,767	23,441	---	---	---	8,998	18,556	---	27,554	---	1,686	3,705	56,386	---	---	56,386
RENO	187,900	19,704	19,935	---	125	34	18,836	1,232	---	20,102	2,719	1,558	---	44,439	---	---	44,439
ROLLING FORKS	102,454	14,015	14,015	---	21	62,161	10,438	11,826	---	84,425	---	1,024	3,277	102,762	15,000	---	117,762
WALDEN	151,453	20,834	20,126	---	10	238	19,496	10,155	---	29,889	---	196	160	50,381	20,000	---	70,381
WESTPORT	172,092	15,523	14,790	---	---	78	13,938	10,124	---	24,140	---	1,736	1,573	42,239	---	---	42,239
WHITE BEAR LAKE	277,233	33,096	32,855	---	87	---	11,744	---	---	11,744	10,028	1,898	18,422	75,034	---	---	75,034
<b>COUNTY TOTAL</b>	<b>4,162,654</b>	<b>449,359</b>	<b>434,080</b>	<b>18,043</b>	<b>3,165</b>	<b>70,170</b>	<b>263,045</b>	<b>176,581</b>	<b>538</b>	<b>510,334</b>	<b>14,482</b>	<b>27,448</b>	<b>81,999</b>	<b>1,089,551</b>	<b>35,000</b>	<b>---</b>	<b>1,124,551</b>
<b>RAMSEY</b>																	
WHITE BEAR	7,782,462	980,897	2,314,905	1,034,811	345,672	---	234,499	29,965	43,456	307,920	1,894,202	182,181	402,553	6,482,244	1,205,000	769,595	8,456,839

**Table 3  
Classification of Revenues  
For the Year Ended December 31, 1998**

Name of Town	Taxable Tax Capacity	Tax Levy Payable 1998	Taxes	Special Assessments	Licenses and Permits	INTERGOVERNMENTAL REVENUES					Charges For Services	Interest Earnings	All Other Revenues	Total Revenues	Other Sources		Total Revenues & Other Sources
						Federal Grants	State Grants	County Grants	Local Units Grants	Total					Borrowing	Transfers In	
<b>RED LAKE</b>																	
BROWNS CREEK	31,995	6,156	6,156	---	---	2,204	3,766	2,239	---	8,209	---	395	1,708	16,468	---	---	16,468
EMARDVILLE	425,612	29,440	29,440	---	---	---	2,530	8,471	---	11,001	---	1,542	1,671	43,654	---	---	43,654
EQUALITY	301,946	18,262	18,262	---	---	---	3,891	6,749	---	10,640	---	588	483	29,973	---	---	29,973
GARNES	159,862	23,314	22,657	---	---	---	16,399	---	---	16,399	---	489	1,021	40,566	---	---	40,566
GERVAIS	85,809	27,513	---	---	---	---	---	---	---	---	---	---	---	---	---	---	---
LAKE PLEASANT	93,573	8,068	8,068	---	---	---	12,897	7,080	---	19,977	---	1,411	99	29,555	---	---	29,555
LAMBERT	103,755	11,842	11,296	---	---	---	19,219	---	---	19,219	---	1,933	975	33,423	---	---	33,423
LOUISVILLE	89,986	25,865	25,865	---	---	---	9,628	7,694	---	17,322	---	406	126	43,721	---	---	43,721
POPLAR RIVER	88,770	12,628	12,628	---	---	---	21,132	6,377	---	27,509	---	326	371	40,834	---	---	40,834
RED LAKE FALLS	104,329	14,435	14,512	---	24	---	12,855	---	---	12,855	---	1,248	---	28,639	---	---	28,639
RIVER	38,560	4,041	4,081	---	---	---	3,444	---	---	3,444	---	143	39	7,707	---	---	7,707
TERREBONNE	96,956	33,245	33,235	---	---	---	14,669	---	---	14,669	---	5,623	334	53,861	---	---	53,861
WYLIE	26,739	2,982	2,958	---	---	245	6,264	---	---	6,509	4	251	64	9,786	---	---	9,786
<b>COUNTY TOTAL</b>	<b>1,647,892</b>	<b>217,791</b>	<b>189,158</b>	<b>---</b>	<b>24</b>	<b>2,449</b>	<b>126,694</b>	<b>38,610</b>	<b>---</b>	<b>167,753</b>	<b>6</b>	<b>14,355</b>	<b>6,891</b>	<b>378,187</b>	<b>---</b>	<b>---</b>	<b>378,187</b>
<b>REDWOOD</b>																	
BROOKVILLE	388,570	28,373	28,216	---	---	2,671	27,337	---	---	30,008	1,552	5,962	---	65,738	---	---	65,738
CHARLESTOWN	269,696	23,925	24,184	---	45	552	20,282	---	---	20,834	4	1,169	92	46,328	---	---	46,328
DELHI	269,808	27,685	28,117	---	---	---	20,684	---	---	20,684	---	186	---	48,987	---	---	48,987
GALES	275,926	40,064	42,717	---	---	7,702	11,171	---	---	18,873	---	3,548	7,576	72,714	---	---	72,714
GRANITE ROCK	302,014	17,868	17,796	---	---	---	24,375	972	---	25,347	21	5,486	4	48,654	---	---	48,654
HONNER	128,270	23,498	24,062	3,744	30	---	8,637	11,199	---	19,836	---	9,490	---	57,162	---	---	57,162
JOHNSONVILLE	308,791	17,444	17,290	---	---	---	22,300	17	---	22,317	432	2,788	---	42,827	---	---	42,827
KINTIRE	329,924	28,928	---	---	---	---	---	---	---	---	---	---	---	---	---	---	---
LAMBERTON	300,651	21,915	21,775	---	---	---	16,233	---	---	16,233	1,239	4,077	---	43,324	---	---	43,324
MORGAN	448,370	32,534	32,388	---	---	---	19,153	---	---	19,153	---	372	2	51,915	---	---	51,915
NEW AVON	409,125	31,572	30,721	---	---	---	26,388	---	---	26,388	---	5,649	483	63,241	---	---	63,241
NORTH HERO	308,556	34,512	33,584	---	---	3,112	22,542	---	---	25,654	4	607	905	60,754	---	---	60,754
PAXTON	484,032	27,488	26,858	---	---	---	34,003	594	---	34,597	---	2,777	26	64,258	5,000	---	69,258
REDWOOD FALLS	347,224	24,400	24,250	---	---	---	13,252	---	---	13,252	---	795	---	38,297	1,400	---	39,697
SHERIDAN	287,966	27,513	27,327	---	---	---	39,335	---	---	39,335	---	920	173	67,755	---	---	67,755
SHERMAN	219,851	31,630	31,630	---	---	---	17,972	8,415	---	26,387	1,000	262	5	59,284	---	---	59,284
SPRINGDALE	307,393	28,295	---	---	---	---	---	---	---	---	---	---	---	---	---	---	---
SUNDOWN	385,981	25,278	25,128	---	---	100,991	23,415	---	---	124,406	---	2,108	---	151,642	20,000	---	171,642
SWEDES FOREST	107,330	18,829	18,829	---	---	---	9,056	5,318	---	14,374	---	3,439	25	36,667	---	---	36,667
THREE LAKES	415,417	20,617	---	---	---	---	---	---	---	---	---	---	---	---	---	---	---
UNDERWOOD	315,745	31,745	31,295	---	---	---	25,792	---	---	25,792	10	3,669	19	60,785	---	---	60,785
VAIL	336,709	31,768	31,589	---	---	---	17,654	364	---	18,018	611	188	---	50,406	---	---	50,406
VESTA	291,935	41,438	41,123	---	---	---	24,236	---	---	24,236	6	855	945	67,165	---	---	67,165
WATERBURY	340,230	30,382	30,191	---	---	---	18,930	---	---	18,930	---	3,940	1,616	54,677	---	---	54,677
WESTLINE	335,616	34,813	35,295	---	---	---	16,627	---	---	16,627	---	1,723	1,044	54,689	---	---	54,689
WILLOW LAKE	370,389	23,375	23,450	---	---	792	22,208	---	---	23,000	---	3,307	3,945	53,702	---	---	53,702
<b>COUNTY TOTAL</b>	<b>8,285,519</b>	<b>725,889</b>	<b>647,815</b>	<b>3,744</b>	<b>75</b>	<b>115,820</b>	<b>481,582</b>	<b>26,879</b>	<b>---</b>	<b>624,281</b>	<b>4,879</b>	<b>63,317</b>	<b>16,860</b>	<b>1,360,971</b>	<b>26,400</b>	<b>---</b>	<b>1,387,371</b>
<b>RENVILLE</b>																	
BANDON	432,039	39,946	39,946	---	---	---	12,579	10,490	---	23,069	---	1,470	410	64,895	---	---	64,895
BEAVER FALLS	250,120	20,865	20,749	---	---	---	7,543	---	---	7,543	---	2,540	728	31,560	---	---	31,560
BIRCH COOLEY	463,209	40,489	40,891	---	100	---	8,640	10,682	---	19,322	---	1,610	16	61,939	---	---	61,939
BIRD ISLAND	460,272	39,542	39,542	---	---	---	13,911	10,250	---	24,161	---	1,318	4	65,025	---	---	65,025
BOON LAKE	420,964	30,874	30,874	---	---	---	15,609	16,532	---	32,141	---	677	1,262	64,954	---	---	64,954
BROOKFIELD	421,578	27,432	29,265	---	---	---	17,431	---	---	17,431	---	349	2,145	49,190	---	10,000	59,190
CAIRO	395,544	37,256	37,483	---	---	---	23,912	---	---	23,912	---	211	702	62,308	90,000	---	152,308
CAMP	257,106	34,861	34,861	---	---	---	16,623	9,534	---	26,157	367	---	6	61,391	---	---	61,391
CROOKS	437,414	39,411	39,738	---	---	---	15,076	---	15,666	30,742	---	653	285	71,418	---	---	71,418
EMMET	1,002,607	42,010	41,791	---	2	---	1,702	11,162	---	12,864	400	2,912	---	57,969	---	---	57,969
ERICSON	368,031	44,620	44,620	---	---	---	10,945	9,825	---	20,770	---	462	1,164	67,016	---	---	67,016
FLORA	363,460	51,492	49,721	---	---	---	25,800	---	---	25,800	---	1,220	279	77,020	---	---	77,020

**Table 3  
Classification of Revenues  
For the Year Ended December 31, 1998**

Name of Town	Taxable Tax Capacity	Tax Levy Payable 1998	Taxes	Special Assessments	Licenses and Permits	INTERGOVERNMENTAL REVENUES					Charges For Services	Interest Earnings	All Other Revenues	Total Revenues	Other Sources		Total Revenues & Other Sources
						Federal Grants	State Grants	County Grants	Local Units Grants	Total					Borrowing	Transfers In	
<b>RENVILLE (continued)</b>																	
HAWK CREEK	229,039	36,585	36,716	---	---	---	13,673	8,446	---	22,119	4	1,106	420	60,365	---	---	60,365
HECTOR	449,169	40,003	39,510	---	---	367	14,673	11,464	---	26,504	---	3,313	35	69,362	---	---	69,362
HENRYVILLE	413,306	60,053								Failed to Report in Time for This Publication							
KINGMAN	519,536	40,556	39,685	---	---	---	2,815	9,034	---	11,849	---	2,832	11	54,377	---	1,000	55,377
MARTINSBURG	466,386	24,472	25,088	---	---	---	10,830	9,970	---	20,800	4	985	1,324	48,201	---	---	48,201
MELVILLE	508,965	37,146								Failed to Report in Time for This Publication							
NORFOLK	504,242	51,488	51,488	---	4	---	9,411	8,673	1,000	19,084	---	351	7	70,934	---	---	70,934
OSCEOLA	432,927	43,890	43,890	---	---	---	16,852	12,177	---	29,029	690	---	---	73,609	---	---	73,609
PALMYRA	434,317	42,550	43,354	---	---	---	22,150	---	---	22,150	---	2,629	2,487	70,620	---	---	70,620
PRESTON LAKE	365,054	47,969	48,601	---	---	---	31,507	---	---	31,507	---	558	9	80,675	---	---	80,675
SACRED HEART	471,284	57,049	57,049	---	---	---	18,983	14,783	---	33,766	---	2,032	23	92,870	---	---	92,870
TROY	440,795	34,854	34,578	---	---	---	18,979	---	---	18,979	---	---	---	53,557	---	---	53,557
WANG	336,744	60,796	61,158	---	---	---	25,850	---	---	25,850	---	1,843	71	88,922	---	---	88,922
WELLINGTON	425,520	36,114	35,496	---	---	---	28,365	---	---	28,365	69	2,140	68	66,138	---	---	66,138
WINFIELD	446,511	23,750	22,828	---	---	---	6,581	11,445	---	18,026	79	222	373	41,528	---	---	41,528
<b>COUNTY TOTAL</b>	<b>11,716,139</b>	<b>1,086,073</b>	<b>988,922</b>	<b>---</b>	<b>106</b>	<b>367</b>	<b>390,440</b>	<b>164,467</b>	<b>16,666</b>	<b>571,940</b>	<b>1,613</b>	<b>31,433</b>	<b>11,829</b>	<b>1,605,843</b>	<b>90,000</b>	<b>11,000</b>	<b>1,706,843</b>
<b>RICHESTER</b>																	
BRIDGEWATER	1,456,511	118,808	118,808	---	---	---	33,494	14,206	---	47,700	11,990	870	236	179,604	46,000	---	225,604
CANNON CITY	627,480	71,282	69,452	2,212	---	---	41,509	---	---	41,509	---	804	18,432	132,409	---	---	132,409
ERIN	442,988	41,095	41,902	---	---	---	26,112	15,151	---	41,263	---	3,534	1,208	87,907	---	6,342	94,249
FOREST	786,831	47,796								Failed to Report in Time for This Publication							
MORRISTOWN	409,480	73,506	72,767	---	5	---	29,176	---	---	29,176	---	1,236	1,363	104,547	---	---	104,547
NORTHFIELD	640,024	133,995	131,617	---	---	109,622	40,488	---	---	150,110	849	610	3,291	286,477	---	---	286,477
RICHLAND	419,966	48,116	47,239	---	---	4,098	27,278	---	---	31,376	4	1,226	---	79,845	---	---	79,845
SHIELDSVILLE	718,555	49,682	50,529	---	---	---	33,482	---	---	33,482	---	7,195	304	91,510	---	---	91,510
WALCOTT	629,724	76,750								Failed to Report in Time for This Publication							
WARSAW	1,233,007	94,831	96,132	9,677	4	---	20,168	---	---	20,168	---	1,364	5,235	132,580	---	---	132,580
WEBSTER	1,095,468	194,231	194,231	10,753	40	52,688	69,346	28,239	---	150,273	---	2,143	6,694	364,134	---	---	364,134
WELLS	1,114,424	109,882	108,990	54,706	---	---	31,093	---	---	31,093	---	770	3,203	198,762	---	---	198,762
WHEATLAND	646,822	65,791	65,057	---	---	20,343	72,289	---	---	92,632	164	1,702	91	159,646	---	38	159,684
WHEELING	398,425	81,609	80,480	---	---	30,059	43,688	---	---	73,747	---	281	1,906	156,414	67,800	---	224,214
<b>COUNTY TOTAL</b>	<b>10,619,705</b>	<b>1,207,374</b>	<b>1,077,204</b>	<b>77,348</b>	<b>49</b>	<b>216,810</b>	<b>468,123</b>	<b>57,596</b>	<b>---</b>	<b>742,529</b>	<b>13,007</b>	<b>21,735</b>	<b>41,963</b>	<b>1,973,835</b>	<b>113,800</b>	<b>6,380</b>	<b>2,094,015</b>
<b>ROCKY HILL</b>																	
BATTLE PLAIN	243,610	19,501	19,501	---	---	---	12,215	11,635	---	23,850	---	524	1,186	45,061	---	---	45,061
BEAVER CREEK	333,731	89,628	88,405	---	---	---	28,757	17,470	---	46,227	210	662	2,785	138,289	---	---	138,289
CLINTON	381,320	45,286								Failed to Report in Time for This Publication							
DENVER	241,715	24,049	23,987	520	---	---	24,682	---	---	24,682	---	1,141	560	50,890	---	---	50,890
KANARANZI	369,755	31,961								Failed to Report in Time for This Publication							
LUVERNE	455,420	28,181	28,181	1,915	---	---	12,440	14,621	---	27,061	---	3,950	2,270	63,377	---	---	63,377
MAGNOLIA	400,853	43,252	43,252	---	---	---	12,498	12,067	---	24,565	725	1,796	14	70,352	---	5,000	75,352
MARTIN	610,191	75,493	75,217	---	---	---	56,864	---	---	56,864	2,994	354	2,813	138,242	62,000	---	200,242
MOUND	277,788	19,698	19,698	---	---	---	24,033	14,978	---	39,011	500	2,717	---	61,926	---	---	61,926
ROSE DELL	304,759	28,720	28,526	---	---	---	37,654	---	---	37,654	---	6,616	291	73,087	---	---	73,087
SPRINGWATER	428,747	40,947	40,947	130	---	12,506	29,119	7,141	---	48,766	---	1,617	1,166	92,626	---	---	92,626
VIENNA	259,450	22,595	22,909	---	---	---	3,958	9,956	---	13,914	---	544	1,700	39,067	---	---	39,067
<b>COUNTY TOTAL</b>	<b>4,307,339</b>	<b>469,311</b>	<b>390,623</b>	<b>2,565</b>	<b>---</b>	<b>12,506</b>	<b>242,220</b>	<b>87,868</b>	<b>---</b>	<b>342,594</b>	<b>4,429</b>	<b>19,921</b>	<b>12,785</b>	<b>772,917</b>	<b>62,000</b>	<b>5,000</b>	<b>839,917</b>
<b>ROSEAU</b>																	
BARNETT	69,297	7,953	8,183	---	---	---	23,892	---	---	23,892	---	828	147	33,050	---	---	33,050
BARTO	99,779	15,936	16,066	---	---	443	12,585	---	---	13,028	---	---	---	29,094	---	---	29,094
BEAVER	37,292	933	858	---	12	25	4,991	---	---	5,016	---	725	---	6,611	---	---	6,611
CEDARBEND	127,016	11,610								Failed to Report in Time for This Publication							
DEER	83,694	9,587	9,853	---	---	---	8,982	---	---	8,982	---	1,469	7	20,311	---	---	20,311
DEWEY	78,833	4,916	4,916	---	35	276	7,946	445	---	8,667	---	561	---	14,179	---	---	14,179

**Table 3  
Classification of Revenues  
For the Year Ended December 31, 1998**

Name of Town	Taxable Tax Capacity	Tax Levy Payable 1998	Taxes	Special Assessments	Licenses and Permits	INTERGOVERNMENTAL REVENUES					Charges For Services	Interest Earnings	All Other Revenues	Total Revenues	Other Sources		Total Revenues & Other Sources	
						Federal Grants	State Grants	County Grants	Local Units Grants	Total					Borrowing	Transfers In		
<b>ROSEAU (continued)</b>																		
DIETER	97,133	8,755	9,272	---	---	---	15,161	215	---	15,376	11	---	238	24,897	---	---	24,897	
ENSTROM	141,464	12,397	14,486	---	12	---	20,206	152	---	20,358	4	1,763	948	37,571	---	---	37,571	
FALUN	107,290	14,634	14,954	---	---	---	18,858	---	---	18,858	4	1,188	3,461	38,465	---	---	38,465	
GOLDEN VALLEY	59,982	16,637	19,214	---	---	---	14,510	---	---	14,510	---	---	305	34,029	---	---	34,029	
GRIMSTAD	80,600	7,454	7,733	---	12	---	14,502	---	---	14,502	---	736	622	23,605	---	---	23,605	
HEREIM	106,287	12,356	12,709	---	---	---	19,020	---	---	19,020	---	995	738	33,462	---	---	33,462	
HUSS	51,625	7,926	7,156	---	---	---	15,118	---	---	15,118	4	101	240	22,619	---	---	22,619	
JADIS	248,642	18,417	---	---	---	---	---	---	---	---	---	---	---	---	---	---	---	
LAKE	993,256	134,745	139,497	80,481	2,029	---	50,407	---	Failed to Report in Time for This Publication	488	50,895	1,884	19,252	7,846	301,884	---	---	301,884
LAONA	149,943	13,985	---	---	---	---	---	---	Failed to Report in Time for This Publication	---	---	---	---	---	---	---	---	
LIND	62,407	4,986	4,051	---	---	---	2,172	---	---	2,172	---	433	7	6,663	---	---	6,663	
MALUNG	165,327	11,017	11,017	---	196	---	15,247	3,808	---	19,055	---	---	2,680	32,948	---	---	32,948	
MICKINOCK	114,385	9,011	9,588	---	4	6,500	21,693	137	---	28,330	---	4,772	---	42,694	---	---	42,694	
MOOSE	75,645	6,180	5,915	---	---	---	21,545	107	---	21,652	4	745	---	28,316	---	---	28,316	
MORANVILLE	338,570	16,472	16,490	---	405	---	29,029	---	---	29,029	354	9,350	1,002	56,630	---	---	56,630	
NERESON	58,519	7,299	7,063	---	---	---	25,085	---	---	25,085	---	1,395	968	34,511	---	---	34,511	
PALMVILLE	34,865	2,418	4,217	---	---	---	5,284	25	---	5,309	---	867	953	11,346	---	---	11,346	
POHLITZ	49,888	2,065	---	---	---	---	---	---	Failed to Report in Time for This Publication	---	---	---	---	---	---	---	---	
POLO니아	75,784	10,438	10,538	---	---	---	22,534	35	---	22,569	---	1,928	220	35,255	---	---	35,255	
POPLAR GROVE	29,375	5,262	6,567	---	---	---	14,557	72	---	14,629	---	---	1,166	22,362	---	---	22,362	
REINE	47,016	6,358	6,444	---	42	---	8,181	---	---	8,181	---	550	133	15,350	---	---	15,350	
ROSS	134,510	10,387	10,337	---	441	---	18,448	146	---	18,594	---	713	527	30,612	---	---	30,612	
SKAGEN	107,263	10,491	9,757	---	---	---	19,291	205	32	19,528	---	603	69	29,957	---	2,706	32,663	
SOLER	60,363	8,572	8,935	---	---	---	10,946	110	---	11,056	---	1,388	414	21,793	---	---	21,793	
SPRUCE	219,901	12,693	13,719	---	---	4,203	21,412	---	---	25,615	---	3,894	---	43,228	---	---	43,228	
STAFFORD	123,192	8,681	8,209	---	163	---	14,257	---	---	14,257	999	1,652	473	25,753	---	---	25,753	
STOKES	79,093	7,907	8,027	---	---	---	19,615	235	---	19,850	---	707	7	28,591	---	---	28,591	
<b>COUNTY TOTAL</b>	<b>4,308,236</b>	<b>438,478</b>	<b>405,771</b>	<b>80,481</b>	<b>3,351</b>	<b>11,447</b>	<b>495,474</b>	<b>5,692</b>	<b>520</b>	<b>513,133</b>	<b>3,264</b>	<b>56,615</b>	<b>23,171</b>	<b>1,085,786</b>	<b>---</b>	<b>2,706</b>	<b>1,088,492</b>	
<b>SCOTT</b>																		
BELLE PLAINE	590,839	81,783	88,602	---	742	18,360	42,045	57,276	---	117,681	---	2,452	11,147	220,624	---	---	220,624	
BLAKELEY	357,682	44,432	44,470	---	159	16,057	19,323	3,777	---	39,157	---	778	30	84,594	16,000	---	100,594	
CEDAR LAKE	1,750,063	197,513	226,174	12,442	5,304	---	38,618	---	---	38,618	---	1,412	27,270	311,220	31,000	---	342,220	
CREDIT RIVER	3,084,238	239,335	268,688	84,443	2,579	---	33,465	---	---	33,465	8	38,824	58,846	486,853	---	12,420	499,273	
HELENA	1,058,308	123,703	136,124	29,978	1,436	---	36,577	---	---	36,577	959	7,174	340	212,588	---	---	212,588	
JACKSON	856,982	38,829	38,829	---	34,835	11,138	13,322	30,049	---	54,509	---	5,088	---	133,261	---	---	133,261	
LOUISVILLE	954,505	22,951	25,723	15,689	3,266	48,856	6,725	---	---	55,581	2,640	180,667	38,613	322,179	---	---	322,179	
NEW MARKET	2,336,312	269,582	316,506	---	2,377	---	35,553	27,977	---	63,530	---	2,923	1,497	386,833	56,000	63,949	506,782	
SAND CREEK	1,064,885	81,008	81,008	3,625	1,356	---	25,616	15,947	---	41,563	4,798	2,513	3,100	137,963	---	30,000	167,963	
SPRING LAKE	2,904,436	298,118	---	---	---	---	---	---	Failed to Report in Time for This Publication	---	---	---	---	---	---	---	---	
ST. LAWRENCE	389,363	76,553	93,501	---	12	---	11,450	---	---	11,450	6	2,944	1,027	108,940	---	---	108,940	
<b>COUNTY TOTAL</b>	<b>15,347,613</b>	<b>1,473,807</b>	<b>1,319,625</b>	<b>146,177</b>	<b>52,066</b>	<b>94,411</b>	<b>262,694</b>	<b>135,026</b>	<b>---</b>	<b>492,131</b>	<b>8,411</b>	<b>244,775</b>	<b>141,870</b>	<b>2,405,055</b>	<b>103,000</b>	<b>106,369</b>	<b>2,614,424</b>	
<b>SHERBURNE</b>																		
BALDWIN	1,871,190	138,112	140,145	63,492	12	---	59,554	21,840	---	81,394	6,580	5,122	2,289	299,034	---	---	299,034	
BECKER	1,731,698	199,977	203,400	22,298	---	---	97,955	4,441	---	102,396	---	5,541	2,059	335,694	---	---	335,694	
BIG LAKE	3,372,744	495,558	488,027	2,891	2,264	---	231,486	---	---	231,486	51,766	38,915	10,103	825,452	---	70,000	895,452	
BLUE HILL	428,811	41,408	46,420	---	25	---	3,546	85,682	---	89,228	5,133	3,058	---	143,864	---	4,048	147,912	
CLEAR LAKE	1,191,976	90,960	89,802	---	---	---	82,418	9,042	---	91,460	---	21,789	6,296	209,347	---	---	209,347	
HAVEN	1,386,472	68,797	67,639	---	940	---	58,057	---	---	58,057	4,091	30,151	14,042	174,920	---	---	174,920	
LIVONIA	1,693,832	161,304	165,906	---	5,741	---	131,462	3,969	---	135,431	---	3,342	41,385	351,805	---	---	351,805	
ORROCK	1,080,322	144,990	154,791	---	---	2,090	48,377	---	---	50,467	2,198	1,026	4,300	212,782	---	---	212,782	
PALMER	1,352,804	139,434	138,237	---	625	---	52,265	---	2,586	54,851	7,942	8,380	666	210,701	---	---	210,701	
SANTIAGO	479,426	51,778	49,371	---	---	---	28,056	---	---	28,056	---	1,053	---	78,480	---	---	78,480	
<b>COUNTY TOTAL</b>	<b>14,589,275</b>	<b>1,532,318</b>	<b>1,543,738</b>	<b>88,681</b>	<b>9,607</b>	<b>2,090</b>	<b>793,176</b>	<b>124,974</b>	<b>2,586</b>	<b>922,826</b>	<b>77,710</b>	<b>118,377</b>	<b>81,140</b>	<b>2,842,079</b>	<b>---</b>	<b>74,048</b>	<b>2,916,127</b>	



**Table 3  
Classification of Revenues  
For the Year Ended December 31, 1998**

Name of Town	Taxable Tax Capacity	Tax Levy Payable 1998	Taxes	Special Assessments	Licenses and Permits	INTERGOVERNMENTAL REVENUES					Charges For Services	Interest Earnings	All Other Revenues	Total Revenues	Other Sources		Total Revenues & Other Sources	
						Federal Grants	State Grants	County Grants	Local Units Grants	Total					Borrowing	Transfers In		
<b>SIBLEY</b>																		
ALFSBORG	444,681	50,107	45,171	---	---	---	17,430	---	---	17,430	---	809	20	63,430	---	---	63,430	
ARLINGTON	434,145	42,524	43,405	---	58	---	25,277	13,633	---	38,910	---	1,752	327	84,452	---	---	84,452	
BISMARCK	455,559	58,611	59,584	---	---	---	26,992	---	---	26,992	---	2,297	1,252	90,125	---	---	90,125	
CORNISH	428,044	39,838	39,845	---	25	---	15,525	9,030	---	24,555	4	---	14	64,443	---	---	64,443	
DRYDEN	384,604	46,972	44,308	---	---	---	23,145	---	---	23,145	4	4,338	1,030	72,825	---	---	72,825	
FAXON	326,711	43,512	48,605	---	---	---	20,171	---	---	20,171	---	1,178	1,092	71,046	---	---	71,046	
GRAFTON	446,848	76,501	75,717	2,346	100	---	13,837	9,106	---	22,943	---	683	---	101,789	---	---	101,789	
GREEN ISLE	322,775	45,566	42,644	---	---	---	22,302	13,119	---	35,421	---	1,486	5,449	85,000	---	---	85,000	
HENDERSON	336,420	44,547	44,547	1,962	54	59,952	26,109	12,190	---	98,251	---	56	---	144,870	---	---	144,870	
JESSENLAND	297,201	28,424	25,767	---	---	---	22,838	---	---	22,838	---	---	12,328	60,933	---	---	60,933	
KELSO	366,836	32,440	32,440	---	---	---	14,591	10,876	---	25,467	---	35	108	58,050	---	---	58,050	
MOLTKE	431,355	63,051	55,987	---	---	---	27,175	---	---	27,175	4	958	3,967	88,091	---	---	88,091	
NEW AUBURN	258,720	24,412	23,572	---	---	---	34,064	---	---	34,064	---	1,995	6,406	66,037	---	---	66,037	
SEVERANCE	397,007	63,497	66,198	---	---	---	6,947	---	---	6,947	---	1,193	4	74,342	---	---	74,342	
SIBLEY	382,106	47,163	56,940	---	---	4,052	16,230	---	---	20,282	---	2,439	6,281	85,942	7,000	---	92,942	
TRANSIT	377,023	40,662	37,988	---	---	---	30,303	---	---	30,303	3,234	---	11	71,536	---	---	71,536	
WASHINGTON LAKE	325,690	42,913	39,703	---	---	---	33,476	13,131	---	46,607	---	1,048	254	87,612	---	---	87,612	
<b>COUNTY TOTAL</b>	<b>6,415,725</b>	<b>790,740</b>	<b>782,421</b>	<b>4,308</b>	<b>237</b>	<b>64,004</b>	<b>376,412</b>	<b>81,085</b>	<b>---</b>	<b>521,501</b>	<b>3,246</b>	<b>20,267</b>	<b>38,543</b>	<b>1,370,523</b>	<b>7,000</b>	<b>---</b>	<b>1,377,523</b>	
<b>STEARNS</b>																		
ALBANY	343,509	140,540	---	---	---	---	---	---	Failed to Report in Time for This Publication	---	---	---	---	---	---	---	---	
ASHLEY	232,107	30,093	27,143	---	---	---	16,831	---	---	16,831	---	1,668	64	45,706	---	---	45,706	
AVON	925,351	136,934	128,084	---	5,188	---	105,930	---	---	105,930	34	2,711	2,186	244,133	---	---	244,133	
BROCKWAY	1,239,277	279,197	251,379	2,098	600	---	91,649	251	---	91,900	281	2,519	16,756	365,533	---	---	365,533	
COLLEGEVILLE	1,342,584	138,823	147,185	---	130	---	96,022	---	---	96,022	---	---	18,471	261,808	---	---	261,808	
CROW LAKE	164,685	19,999	15,634	---	---	---	23,294	---	---	23,294	---	3,108	930	42,966	---	---	42,966	
CROW RIVER	143,827	32,422	33,124	---	---	---	29,551	1,198	---	30,749	233	---	4,279	68,385	---	13,408	81,793	
EDEN LAKE	743,886	172,098	164,698	11,649	1,775	---	85,442	7,585	---	93,027	---	1,519	4,139	276,807	---	---	276,807	
FAIR HAVEN	554,665	187,803	201,921	---	5,925	---	53,143	---	---	53,143	1,009	1,644	12,026	275,668	---	---	275,668	
FARMING	275,789	99,633	84,909	---	1,075	---	63,723	360	---	64,083	---	2,152	21,481	173,700	---	---	173,700	
GETTY	199,598	29,809	25,370	---	30	---	28,692	---	1,711	30,403	---	4,557	55	60,415	---	---	60,415	
GROVE	239,541	30,676	30,171	---	---	---	25,277	---	---	25,277	---	10,784	1,794	68,026	---	---	68,026	
HOLDING	358,259	136,848	125,103	---	2,787	---	108,130	---	---	108,130	3,132	2,348	1,316	242,816	---	---	242,816	
KRAIN	247,031	70,867	64,949	---	35	---	65,219	241	---	65,460	4,094	1,433	---	135,971	---	---	135,971	
LAKE GEORGE	222,679	14,734	14,834	---	---	---	20,878	---	---	20,878	2,745	4,214	---	42,671	---	---	42,671	
LAKE HENRY	229,147	55,355	40,658	---	---	---	45,367	---	---	45,367	1,011	708	86	87,830	---	---	87,830	
LE SAUK	1,068,991	71,868	71,868	---	15,029	---	102,864	33,401	---	136,265	---	6,473	225	229,860	---	---	229,860	
LUXEMBURG	257,931	131,206	120,596	2,521	652	---	66,180	---	---	66,180	---	601	---	190,550	---	---	190,550	
LYNDEN	848,083	194,967	166,940	3,786	13,258	---	31,021	15,439	---	46,460	100	8,804	6,596	245,944	26,529	151,722	424,195	
MAINE PRAIRIE	812,994	188,331	176,880	1,043	1,285	---	42,593	---	---	42,593	8,234	3,308	---	233,343	---	5,287	238,630	
MELROSE	335,403	53,188	51,258	---	644	---	42,155	---	---	42,155	---	3,294	---	97,351	---	---	97,351	
MILL WOOD	528,708	106,788	96,661	---	---	---	68,882	---	---	68,882	3,780	1,875	924	172,122	---	---	172,122	
MUNSON	758,322	149,950	---	---	---	---	---	---	Failed to Report in Time for This Publication	---	---	---	---	---	---	---	---	
NORTH FORK	135,244	34,836	29,752	---	---	---	31,686	---	---	31,686	4	502	135	62,079	---	---	62,079	
OAK	232,919	60,316	---	---	---	---	---	---	Failed to Report in Time for This Publication	---	---	---	---	---	---	---	---	
PAYNESVILLE	1,035,797	205,607	196,210	---	3,900	---	251,665	---	---	251,665	10,440	5,369	251,056	718,640	---	---	718,640	
RAYMOND	178,038	20,566	18,999	---	32	---	13,248	---	---	13,248	1,826	2,926	15	37,046	---	---	37,046	
ROCKVILLE	913,385	203,393	210,455	---	9,241	---	70,313	129	---	70,442	2,892	1,907	5,377	300,314	---	---	300,314	
SAUK CENTRE	510,053	58,601	66,145	8,258	7,250	---	40,200	---	---	40,200	---	6,211	54	128,118	---	---	128,118	
SPRING HILL	223,338	24,656	24,421	---	---	---	50,584	---	---	50,584	---	14,824	6	89,835	---	---	89,835	
ST. AUGUSTA	1,497,739	257,072	276,997	1,430	24,954	---	136,268	---	---	136,268	26,239	21,772	247	487,907	---	---	487,907	
ST. JOSEPH	1,250,903	280,490	288,749	---	3,721	---	114,006	---	---	114,006	1,268	33,182	8,606	449,532	---	---	449,532	
ST. MARTIN	156,971	44,565	40,907	---	25	---	63,155	---	---	63,155	4	1,228	300	105,619	---	---	105,619	
ST. WENDEL	865,216	129,367	113,279	---	1,275	---	141,993	---	---	141,993	---	4,129	8,199	268,875	---	---	268,875	
WAKEFIELD	1,783,259	307,683	293,633	---	8,823	---	75,166	---	---	75,166	---	885	---	378,507	---	---	378,507	
ZION	187,170	68,484	---	---	---	---	---	---	Failed to Report in Time for This Publication	---	---	---	---	---	---	---	---	
<b>COUNTY TOTAL</b>	<b>21,042,399</b>	<b>4,167,765</b>	<b>3,598,912</b>	<b>30,785</b>	<b>107,634</b>	<b>---</b>	<b>2,201,127</b>	<b>58,604</b>	<b>1,711</b>	<b>2,261,442</b>	<b>67,326</b>	<b>156,655</b>	<b>365,323</b>	<b>6,588,077</b>	<b>26,529</b>	<b>170,417</b>	<b>6,785,023</b>	

**Table 3**  
**Classification of Revenues**  
**For the Year Ended December 31, 1998**

Name of Town	Taxable Tax Capacity	Tax Levy Payable 1998	Taxes	Special Assessments	Licenses and Permits	INTERGOVERNMENTAL REVENUES					Charges For Services	Interest Earnings	All Other Revenues	Total Revenues	Other Sources		Total Revenues & Other Sources
						Federal Grants	State Grants	County Grants	Local Units Grants	Total					Borrowing	Transfers In	
<b>STEELE</b>																	
AURORA	386,744	32,969	32,969	---	80	---	11,700	9,251	---	20,951	8,900	600	---	63,500	---	---	63,500
BERLIN	558,228	68,701	69,058	---	514	---	21,961	8,855	---	30,816	1,592	278	678	102,936	---	---	102,936
BLOOMING PRAIRIE	369,456	13,655	10,208	176	---	---	43,678	1,750	---	45,428	---	2,870	---	58,682	---	---	58,682
CLINTON FALLS	425,368	29,500	35,177	---	---	---	16,540	---	---	16,540	---	4,270	421	56,408	---	---	56,408
DEERFIELD	521,684	42,043	42,181	---	---	---	14,653	8,615	---	23,268	3,956	6,674	---	76,079	---	---	76,079
HAVANA	493,488	59,273	58,590	---	203	---	19,299	---	---	19,299	37	3,167	1,448	82,744	---	---	82,744
LEMOND	545,541	60,386	60,094	---	---	---	23,787	10,019	---	33,806	---	3,506	4,968	102,374	---	---	102,374
MEDFORD	372,864	38,424	38,424	890	384	---	18,430	12,600	---	31,030	302	6,004	---	77,034	---	---	77,034
MERIDEN	670,699	58,056	59,120	---	---	---	38,314	---	---	38,314	---	4,938	11,449	113,821	---	---	113,821
MERTON	450,753	28,673	28,935	---	---	---	18,396	---	---	18,396	---	4,309	1,514	53,154	---	---	53,154
OWATONNA	716,478	68,245	77,163	---	1,731	---	10,963	975	---	11,938	5,100	13,297	2,337	111,566	---	---	111,566
SOMERSET	517,507	50,752	50,540	---	257	---	43,541	---	---	43,541	4	734	20,516	115,592	---	---	115,592
SUMMIT	348,313	37,336	34,075	---	98	---	43,892	---	---	43,892	2,624	1,400	7,674	89,763	---	5,000	94,763
<b>COUNTY TOTAL</b>	<b>6,377,123</b>	<b>588,013</b>	<b>596,534</b>	<b>1,066</b>	<b>3,267</b>	<b>---</b>	<b>325,154</b>	<b>52,065</b>	<b>---</b>	<b>377,219</b>	<b>22,515</b>	<b>52,047</b>	<b>51,005</b>	<b>1,103,653</b>	<b>---</b>	<b>5,000</b>	<b>1,108,653</b>
<b>STEVENS</b>																	
BAKER	248,850	13,374	17,095	4,888	---	---	16,293	---	---	16,293	---	126	---	38,402	---	7,500	45,902
DARNEN	292,633	17,818	17,979	---	---	524	15,996	---	---	16,520	---	355	192	35,046	---	---	35,046
DONNELLY	186,380	15,602	15,629	---	---	1,119	20,415	---	---	21,534	---	1,026	574	38,763	---	---	38,763
ELDORADO	245,240	24,177	23,987	---	---	3,767	14,132	111	---	18,010	---	694	---	42,691	---	---	42,691
EVERGLADE	233,270	18,754	18,866	---	---	---	12,735	---	---	12,735	---	148	2,737	34,486	---	---	34,486
FRAMNAS	206,635	22,395	22,993	---	---	---	22,414	---	---	22,414	---	249	---	45,656	---	---	45,656
HODGES	248,164	24,070	24,324	---	134	---	20,242	---	---	20,242	---	139	905	45,744	---	---	45,744
HORTON	200,939	13,617	13,487	---	---	10,000	14,592	---	---	24,592	---	280	1,440	39,799	---	---	39,799
MOORE	248,968	30,441	30,307	---	---	---	25,719	---	---	25,719	---	121	280	56,427	---	---	56,427
MORRIS	375,892	18,246	18,075	---	---	129	12,927	---	---	13,056	---	1,581	5,928	38,640	---	---	38,640
PEPPER TON	200,467	15,624	---	---	---	---	---	---	---	---	---	---	---	---	---	---	---
RENDSVILLE	175,889	18,841	18,581	---	---	164	20,203	---	Failed to Report in Time for This Publication	20,367	---	1,119	991	41,058	---	---	41,058
SCOTT	226,493	19,821	---	---	---	---	---	---	Failed to Report in Time for This Publication	---	---	---	---	---	---	---	---
STEVENS	210,705	21,741	19,544	---	---	331	9,508	10,591	---	20,430	---	110	---	40,084	---	---	40,084
SWAN LAKE	186,372	19,685	---	---	---	---	13,179	---	---	13,179	---	186	214	33,319	---	---	33,319
SYNNES	200,827	13,474	13,367	---	148	1,747	12,108	---	---	13,855	---	543	708	28,621	---	33,700	62,321
<b>COUNTY TOTAL</b>	<b>3,687,724</b>	<b>307,680</b>	<b>273,974</b>	<b>4,888</b>	<b>282</b>	<b>17,781</b>	<b>230,463</b>	<b>10,702</b>	<b>---</b>	<b>258,946</b>	<b>---</b>	<b>6,677</b>	<b>13,969</b>	<b>558,736</b>	<b>---</b>	<b>41,200</b>	<b>599,936</b>
<b>ST. LOUIS</b>																	
ALANGO	61,823	10,839	7,531	---	---	---	10,180	786	---	10,966	1,761	169	---	20,427	---	---	20,427
ALBORN	200,366	36,452	36,452	---	45	---	37,892	12,279	9,500	59,671	---	357	131	96,656	---	15,455	112,111
ALDEN	54,542	21,228	22,125	---	---	---	4,839	1,622	---	6,461	---	660	---	29,246	---	---	29,246
ANGORA	312,892	13,272	13,532	---	---	---	1,859	---	---	1,859	54	1,400	175	17,020	---	---	17,020
ARROWHEAD	1,195,022	99,623	111,033	---	---	---	11,211	---	---	11,211	---	3,768	1,979	127,991	---	90,000	217,991
AULT	78,199	8,363	8,363	---	87	---	2,406	7,000	---	9,406	---	590	82	18,528	---	---	18,528
BALKAN	328,178	116,848	112,894	---	---	---	429,845	12,743	2,918	445,506	6,927	13,401	12,741	591,469	---	63,824	655,293
BASSETT	87,701	4,121	4,121	---	70	---	13,159	8,488	---	21,647	---	1,467	1,873	29,178	---	---	29,178
BEATTY	929,210	56,885	68,055	---	---	---	12,953	9,974	---	22,927	99	1,736	80,985	173,802	---	---	173,802
BIWABIK	446,947	215,677	183,546	---	57	---	223,242	4,500	---	227,742	7,662	17,303	123,406	559,716	---	810,477	1,370,193
BREITUNG	496,419	226,998	218,381	2,955	30	---	104,213	3,404	180,275	287,892	---	1,547	67,705	578,510	---	---	578,510
BREVATOR	366,886	49,045	45,417	---	---	---	46,787	---	---	46,787	---	212	9,052	101,468	---	---	101,468
CANOSIA	1,114,344	167,813	167,273	---	633	---	93,243	5,053	18,776	117,072	26,030	7,133	1,271	319,412	---	---	319,412
CEDAR VALLEY	116,715	14,591	14,591	---	75	---	2,859	8,573	---	11,432	1,469	1,221	162	28,950	---	---	28,950
CHERRY	305,236	32,421	26,684	---	83	---	23,219	---	---	23,219	392	1,176	2,862	54,416	---	88	54,504
CLINTON	349,682	59,795	63,514	---	875	---	29,710	---	---	29,710	6,220	950	3,243	104,512	---	---	104,512
COLVIN	128,730	29,531	29,531	---	---	---	32,901	12,962	---	45,863	---	5,928	15,127	96,449	---	---	96,449
COTTON	294,080	77,207	69,946	---	34	---	59,236	---	8,226	67,462	7,696	4,742	16,291	166,171	---	18,162	184,333
CULVER	114,165	22,515	26,648	5,750	---	---	12,794	971	---	13,765	2	4,102	304	50,571	---	---	50,571
DULUTH	797,811	177,120	175,070	---	2,700	---	41,092	11,608	---	52,700	---	1,576	16,058	248,104	---	---	248,104
EAGLES NEST	263,294	34,912	34,178	---	---	---	25,009	---	---	25,009	315	4,449	3,520	67,471	---	---	67,471
ELLSBURG	224,496	72,114	79,424	---	75	---	20,368	1,261	---	21,629	4	---	4,713	105,845	---	---	105,845

**Table 3  
Classification of Revenues  
For the Year Ended December 31, 1998**

Name of Town	Taxable Tax Capacity	Tax Levy Payable 1998	Taxes	Special Assessments	Licenses and Permits	INTERGOVERNMENTAL REVENUES					Charges For Services	Interest Earnings	All Other Revenues	Total Revenues	Other Sources		Total Revenues & Other Sources
						Federal Grants	State Grants	County Grants	Local Units Grants	Total					Borrowing	Transfers In	
<b>ST. LOUIS (continued)</b>																	
ELMER	44,820	5,189	5,189	---	10	---	7,477	1,933	---	9,410	19	505	---	15,133	---	---	15,133
EMBARRASS	140,548	107,521	110,207	---	48	---	86,837	35,123	45,319	167,279	4	2,423	15,277	295,238	---	---	295,238
FAIRBANKS	62,541	10,482	10,703	---	---	1,037	8,844	4,740	1,167	15,788	---	347	92	26,930	---	---	26,930
FAYAL	836,847	246,545	202,946	6,304	170	---	181,124	9,301	2,729	193,154	36,991	16,850	8,357	464,772	---	---	464,772
FIELD	132,282	12,478	14,524	---	---	---	4,030	---	---	4,030	726	590	---	19,870	---	21,000	40,870
FINE LAKES	203,271	67,382	67,251	---	58	---	12,238	---	---	12,238	---	3,445	678	83,670	---	---	83,670
FLOODWOOD	259,355	27,738	30,499	---	---	---	4,269	595	---	4,864	---	646	52	36,061	---	---	36,061
FREDENBERG	878,350	81,432	82,175	---	208	---	41,602	8,514	---	50,116	4,697	7,315	24,433	168,944	---	17,365	186,309
FRENCH	559,497	62,329	64,539	---	---	---	51,053	4,489	4,276	59,818	5,360	8,618	5,473	143,808	---	20,000	163,808
GNESEN	1,143,989	68,479	68,907	---	7,872	---	81,529	---	---	81,529	2,519	5,706	20	166,553	---	---	166,553
GRAND LAKE	1,430,661	80,675	80,675	---	58	---	66,712	11,794	9,855	88,361	10	385	6,720	176,209	---	14,300	190,509
GREAT SCOTT	241,356	47,803	55,856	---	---	---	43,105	43,830	---	86,935	2,025	7,482	5,477	157,775	---	---	157,775
GREENWOOD	1,775,175	166,883	168,980	---	13,151	---	48,190	---	16,241	64,431	6,566	6,291	7,666	267,085	---	---	267,085
HALDEN	293,505	62,505	64,313	---	---	---	1,650	---	---	1,650	1,738	2,183	175	70,059	---	---	70,059
INDUSTRIAL	223,481	51,340	54,441	---	---	---	18,371	---	---	18,371	---	1,393	333	74,538	---	---	74,538
KELSEY	74,304	14,590	---	---	---	---	---	---	Failed to Report in Time for This Publication			---	---	---	---	---	---
KUGLER	40,855	13,886	13,886	---	---	---	10,354	4,175	384	14,913	4	326	387	29,516	---	---	29,516
LAKESWOOD	843,876	76,202	73,306	---	4,235	---	77,254	---	---	77,254	---	7,118	7,679	169,592	---	17,866	187,458
LAVELL	1,490,118	105,320	108,360	---	---	---	5,499	---	---	5,499	74	8,903	82	122,918	---	---	122,918
LEIDING	293,549	30,662	30,662	5,320	72	---	15,591	10,308	---	25,899	4,393	2,838	---	69,184	---	---	69,184
LINDEN GROVE	34,781	11,885	12,402	---	---	---	4,314	---	---	4,314	100	2,701	128	19,645	---	---	19,645
MCDAVITT	179,716	15,750	16,242	---	---	---	156,683	4,820	---	161,503	---	22,936	6,454	207,135	---	45,000	252,135
MEADOWLANDS	105,122	18,992	22,459	---	---	---	10,838	---	---	10,838	---	846	2,319	36,462	---	2,308	38,770
MIDWAY	684,827	92,664	94,210	19,819	10,363	---	27,142	---	3,740	30,882	4,744	291	224	160,533	---	---	160,533
MORCOM	25,817	4,923	4,923	4,134	10	---	2,172	4,069	---	6,241	---	205	2,116	17,629	---	372	18,001
MORSE	1,341,010	98,725	96,725	---	283	---	35,489	---	---	35,489	1,413	4,426	5,597	143,933	---	---	143,933
NESS	25,370	3,290	3,290	---	---	---	2,292	6,757	---	9,049	---	693	---	13,032	---	---	13,032
NEW INDEPENDENCE	100,201	28,114	29,257	---	---	---	8,270	1,502	---	9,772	2	1,514	22,068	62,613	---	1,695	64,308
NORMANNA	194,713	31,312	---	---	---	---	---	---	Failed to Report in Time for This Publication			---	---	---	---	---	---
NORTH STAR	140,816	28,007	27,594	---	40	---	7,068	---	4,696	11,764	2,053	257	6,068	47,776	---	---	47,776
NORTHLAND	97,221	20,569	---	---	---	---	---	---	Failed to Report in Time for This Publication			---	---	---	---	---	---
OWENS	83,329	12,233	---	---	---	---	---	---	Failed to Report in Time for This Publication			---	---	---	---	---	---
PEQUAYWAN	170,414	13,353	13,353	---	---	---	4,046	6,641	---	10,687	---	3,527	1,858	29,425	---	41,174	70,599
PIKE	120,960	7,577	5,142	---	---	---	22,248	---	1,239	23,487	---	1,509	5,564	35,702	---	11,325	47,027
PORTAGE	121,120	18,542	30,329	---	75	---	5,367	7,612	---	12,979	554	---	---	43,937	---	---	43,937
PRAIRIE LAKE	74,039	9,819	12,416	---	4	---	1,786	711	---	2,497	---	1,574	1,000	17,491	---	---	17,491
RICE LAKE	1,316,468	257,744	254,877	24,214	48,999	---	350,978	13,762	---	364,740	102,524	123,279	157,430	1,076,063	380,000	590,349	2,046,412
SANDY	128,134	15,425	15,848	---	---	---	8,700	907	---	9,607	---	561	659	26,675	---	---	26,675
SOLWAY	704,827	130,414	130,745	---	2,401	---	47,784	8,066	1,628	57,478	5,162	7,245	6,058	209,089	---	46,909	255,998
STONEY BROOK	53,717	11,958	12,094	---	---	---	4,044	640	---	4,684	4	1,810	30	18,622	---	---	18,622
STURGEON	35,807	11,800	12,530	---	---	---	2,675	---	---	2,675	---	658	1,272	17,135	---	---	17,135
TOIVOLA	105,783	19,263	24,161	---	---	---	19,369	1,431	---	20,800	2,703	324	6,423	54,411	---	---	54,411
VAN BUREN	60,678	23,792	25,058	---	---	---	8,266	---	---	8,266	---	4,161	2,819	40,304	---	2,000	42,304
VERMILION LAKE	173,362	21,929	21,011	---	58	---	21,090	---	---	21,090	991	1,533	324	45,007	---	5,000	50,007
WAASA	77,950	14,248	15,056	---	---	---	12,897	6,455	---	19,352	---	711	297	35,416	---	---	35,416
WHITE	481,335	572,078	553,762	---	64	---	1,168,097	40,000	---	1,208,097	30,860	19,253	42,810	1,854,846	100,000	441,822	2,396,668
WILLOW VALLEY	32,428	1,337	1,337	---	---	---	6,625	1,942	---	8,567	206	1,932	460	12,502	---	---	12,502
WUORI	265,874	26,268	27,627	---	---	---	2,246	80,107	---	82,353	369	27,427	740	138,516	---	---	138,516
<b>COUNTY TOTAL</b>	<b>26,170,937</b>	<b>4,408,822</b>	<b>4,288,176</b>	<b>68,496</b>	<b>92,943</b>	<b>1,037</b>	<b>3,945,232</b>	<b>421,448</b>	<b>310,969</b>	<b>4,678,686</b>	<b>275,442</b>	<b>386,624</b>	<b>717,299</b>	<b>10,507,666</b>	<b>480,000</b>	<b>2,276,491</b>	<b>13,264,157</b>
<b>SWIFT</b>																	
APPLETON	173,301	20,993	21,743	---	---	---	7,849	10,216	---	18,065	770	411	---	40,989	---	---	40,989
BENSON	174,013	15,508	---	---	---	---	---	---	Failed to Report in Time for This Publication			---	---	---	---	---	---
CAMP LAKE	113,769	18,446	19,542	---	---	---	19,255	1,148	---	20,403	---	445	---	40,390	---	---	40,390
CASHEL	266,557	25,879	25,435	---	---	---	12,053	11,671	---	23,724	521	---	180	49,860	---	---	49,860
CLONTARF	221,906	14,610	14,524	---	---	---	7,425	---	---	7,425	---	4,012	690	26,651	---	---	26,651
DUBLIN	344,016	41,858	43,654	---	---	---	18,870	---	---	18,870	---	24	---	62,548	---	---	62,548
EDISON	193,147	17,107	---	---	---	---	---	---	Failed to Report in Time for This Publication			---	---	---	---	---	---

**Table 3  
Classification of Revenues  
For the Year Ended December 31, 1998**

Name of Town	Taxable Tax Capacity	Tax Levy Payable 1998	Taxes	Special Assessments	Licenses and Permits	INTERGOVERNMENTAL REVENUES					Charges For Services	Interest Earnings	All Other Revenues	Total Revenues	Other Sources		Total Revenues & Other Sources
						Federal Grants	State Grants	County Grants	Local Units Grants	Total					Borrowing	Transfers In	
<b>SWIFT (continued)</b>																	
FAIRFIELD	156,994	9,517	11,202	---	---	9,165	22,238	---	---	31,403	---	936	203	43,744	---	---	43,744
HAYES	165,425	37,219	36,961	---	---	---	35,328	---	---	35,328	---	805	1,067	74,161	---	---	74,161
HEGBERT	132,037	18,910	18,651	---	---	---	27,144	9,659	---	36,803	---	---	5,353	60,807	---	---	60,807
KERKHOVEN	106,707	20,835	20,086	---	---	---	24,374	---	695	25,069	---	924	---	46,079	---	---	46,079
KILDARE	227,610	28,623	26,758	---	---	---	19,621	11,357	70	31,048	---	3,050	---	60,856	---	---	60,856
MARYSLAND	220,250	20,016	23,314	---	---	---	7,959	2,516	---	10,475	---	219	311	34,319	---	---	34,319
MOYER	169,370	16,324	---	---	---	---	---	---	Failed to Report in Time for This Publication			---	---	---	---	---	---
PILLSBURY	287,903	23,522	23,746	---	---	---	19,217	---	---	19,217	---	2	312	43,277	4,100	---	47,377
SHIBLE	160,297	15,897	15,897	---	---	818	13,141	9,366	---	23,325	---	608	4	39,834	---	---	39,834
SIX MILE GROVE	306,582	26,680	21,414	6,736	---	---	12,601	527	---	13,128	---	1,186	4	42,468	---	---	42,468
SWENODA	220,375	27,387	27,387	---	---	937	17,048	9,746	---	27,731	243	431	---	55,792	---	---	55,792
TARA	223,316	12,042	11,610	---	---	---	19,949	119	---	20,068	2	2,002	200	33,882	---	---	33,882
TORNING	320,256	56,541	---	---	---	---	---	---	Failed to Report in Time for This Publication			---	---	---	---	---	---
WEST BANK	196,177	26,114	25,503	---	---	---	24,560	---	---	24,560	---	3,052	48	53,163	---	---	53,163
<b>COUNTY TOTAL</b>	<b>4,380,008</b>	<b>494,028</b>	<b>387,427</b>	<b>6,736</b>	<b>---</b>	<b>10,920</b>	<b>308,632</b>	<b>66,325</b>	<b>765</b>	<b>386,642</b>	<b>1,536</b>	<b>18,107</b>	<b>8,372</b>	<b>808,820</b>	<b>4,100</b>	<b>---</b>	<b>812,920</b>
<b>TODD</b>																	
BARTLETT	96,351	26,690	26,350	300	---	---	15,256	---	---	15,256	---	204	539	42,649	---	---	42,649
BERTHA	96,211	28,698	29,122	---	80	---	30,284	---	---	30,284	---	1,707	---	61,193	---	---	61,193
BIRCHDALE	434,366	60,307	60,380	2,989	24	---	16,250	---	---	16,250	---	559	---	80,202	---	---	80,202
BRUCE	153,162	34,209	35,034	---	1,450	---	37,388	---	---	37,388	45	1,539	---	75,456	---	---	75,456
BURLEENE	80,521	13,029	13,874	---	---	---	28,849	---	---	28,849	---	341	479	43,543	---	8,000	51,543
BURNHAMVILLE	304,287	39,497	39,824	---	24	---	31,782	---	---	31,782	29	1,527	3	73,189	---	5,000	78,189
EAGLE VALLEY	126,990	19,240	19,816	---	51	---	42,956	---	---	42,956	---	603	4	63,430	---	---	63,430
FAWN LAKE	239,290	65,402	68,077	---	---	---	25,805	---	---	25,805	261	1,213	113	95,469	---	---	95,469
GERMANIA	81,992	24,249	25,549	---	---	---	50,529	---	---	50,529	45	726	3,465	80,314	---	---	80,314
GORDON	257,355	34,064	34,729	---	21	---	18,990	---	---	18,990	1,777	1,403	1,560	58,480	---	---	58,480
GREY EAGLE	451,220	54,327	54,136	---	4,350	---	19,795	---	---	19,795	8	200	3,248	81,737	---	---	81,737
HARTFORD	141,020	62,611	63,446	---	47	---	38,621	---	---	38,621	---	1,518	159	103,791	---	---	103,791
IONA	84,610	29,934	31,007	---	---	---	42,253	---	---	42,253	---	8,983	424	82,667	---	---	82,667
KANDOTA	223,805	31,587	31,687	---	43	---	15,388	---	---	15,388	---	---	10	47,128	---	---	47,128
LESLIE	368,158	33,241	---	---	---	---	---	---	Failed to Report in Time for This Publication			---	---	---	---	---	---
LITTLE ELK	99,653	36,409	36,722	---	---	---	30,535	---	---	30,535	---	541	341	68,139	---	---	68,139
LITTLE SAUK	183,267	28,202	---	---	---	---	---	---	Failed to Report in Time for This Publication			---	---	---	---	---	---
LONG PRAIRIE	337,892	45,460	45,634	---	6	---	22,479	---	---	22,479	---	961	8,400	77,480	---	---	77,480
MORAN	135,200	30,727	30,683	---	81	---	27,668	1,692	---	29,360	---	540	94	60,758	---	---	60,758
REYNOLDS	139,114	40,341	40,954	---	---	---	29,723	---	---	29,723	---	745	62	71,484	---	8,291	79,775
ROUND PRAIRIE	152,542	41,178	42,485	---	24	---	32,799	---	---	32,799	---	4,200	---	79,508	---	---	79,508
STAPLES	183,454	75,346	78,831	---	12	---	55,704	---	---	55,704	11	1,737	586	136,881	---	---	136,881
STOWE PRAIRIE	95,966	28,504	25,000	---	200	---	43,092	3,958	---	47,050	---	2,700	---	74,950	---	---	74,950
TURTLE CREEK	162,938	42,817	44,105	---	6	---	22,759	---	---	22,759	---	1,104	52	68,026	---	---	68,026
VILLARD	172,965	60,849	---	---	---	---	---	---	Failed to Report in Time for This Publication			---	---	---	---	---	---
WARD	114,753	22,474	26,164	---	---	---	54,882	---	---	54,882	---	4,154	235	85,435	---	---	85,435
WEST UNION	98,207	15,472	15,611	---	---	---	23,847	---	---	23,847	---	2,458	156	42,072	---	---	42,072
WYKEHAM	99,224	29,962	30,971	---	---	---	31,152	---	---	31,152	---	958	---	63,081	---	---	63,081
<b>COUNTY TOTAL</b>	<b>5,114,513</b>	<b>1,054,826</b>	<b>950,191</b>	<b>3,289</b>	<b>6,419</b>	<b>---</b>	<b>788,786</b>	<b>5,650</b>	<b>---</b>	<b>794,436</b>	<b>2,176</b>	<b>40,621</b>	<b>19,930</b>	<b>1,817,062</b>	<b>---</b>	<b>21,291</b>	<b>1,838,353</b>
<b>TRAVERSE</b>																	
ARTHUR	177,222	10,152	9,606	---	---	---	12,642	---	---	12,642	2	---	---	22,250	---	---	22,250
CLIFTON	264,409	20,003	20,058	---	---	---	11,132	---	---	11,132	2,132	531	102	33,955	---	---	33,955
CROKE	245,078	11,903	---	---	---	---	---	---	Failed to Report in Time for This Publication			---	---	---	---	---	---
DOLLYMOUNT	288,986	12,496	12,509	---	---	3,789	12,216	---	---	16,005	---	---	7	28,521	---	---	28,521
FOLSOM	120,409	5,518	5,164	---	---	---	9,635	---	---	9,635	---	942	996	16,737	---	---	16,737
LAKE VALLEY	391,144	12,532	12,586	---	22	---	22,200	---	---	22,200	---	2,889	3,985	41,682	---	---	41,682
LEONARDSVILLE	246,963	8,417	8,209	---	---	---	14,406	---	---	14,406	---	734	7,213	30,562	---	---	30,562
MONSON	424,386	22,510	22,247	---	---	4,004	13,797	---	---	17,801	---	448	1,227	41,723	---	---	41,723
PARNELL	230,682	5,767	5,667	---	---	5,877	11,886	---	---	17,763	---	2,623	10	26,063	---	---	26,063

**Table 3  
Classification of Revenues  
For the Year Ended December 31, 1998**

Name of Town	Taxable Tax Capacity	Tax Levy Payable 1998	Taxes	Special Assessments	Licenses and Permits	INTERGOVERNMENTAL REVENUES					Charges For Services	Interest Earnings	All Other Revenues	Total Revenues	Other Sources		Total Revenues & Other Sources
						Federal Grants	State Grants	County Grants	Local Units Grants	Total					Borrowing	Transfers In	
<b>TRAVERSE (continued)</b>																	
REDPATH	294,864	8,011	7,933	---	---	---	24,857	---	---	24,857	---	1,496	---	34,286	---	---	34,286
TARA	239,525	9,210	9,398	---	---	---	10,067	---	---	10,067	---	1,771	---	21,236	---	---	21,236
TAYLOR	334,882	20,414	19,847	---	---	1,830	11,419	---	---	13,249	---	159	---	33,255	---	---	33,255
TINTAH	262,016	7,538	7,101	---	---	---	8,685	---	---	8,685	---	272	---	16,058	---	---	16,058
WALLS	237,122	12,660	12,070	---	---	---	9,345	---	---	9,345	---	700	9	22,124	---	---	22,124
WINDSOR	115,328	10,373	10,657	---	---	34,855	5,151	---	---	40,006	---	---	---	50,663	---	---	50,663
<b>COUNTY TOTAL</b>	<b>3,873,016</b>	<b>177,504</b>	<b>163,052</b>	---	<b>22</b>	<b>50,355</b>	<b>177,438</b>	---	---	<b>227,793</b>	<b>2,134</b>	<b>12,565</b>	<b>13,549</b>	<b>419,115</b>	---	---	<b>419,115</b>
<b>WABASHA</b>																	
CHESTER	263,054	56,711	55,237	---	189	50,071	36,782	2,542	---	89,395	---	641	3,167	148,629	11,900	---	160,529
ELGIN	488,004	81,994	81,922	---	5,408	7,203	40,090	---	---	47,293	25	309	336	135,293	---	---	135,293
GILLFORD	295,458	41,606	---	---	---	---	---	---	Failed to Report in Time for This Publication			---	---	---	---	---	---
GLASGOW	152,538	21,673	22,432	---	---	---	20,799	---	---	20,799	---	683	636	44,550	---	---	44,550
GREENFIELD	755,050	77,000	80,987	1,626	175	---	32,084	---	---	32,084	850	10,372	5,671	131,765	---	---	131,765
HIGHLAND	250,540	37,326	39,087	---	756	11,161	36,643	---	---	47,804	---	566	1,004	89,217	---	---	89,217
HYDE PARK	135,683	21,101	---	---	---	---	---	---	Failed to Report in Time for This Publication			---	---	---	---	---	---
LAKE	234,676	34,383	36,472	---	---	36,825	25,532	---	---	62,357	---	1,174	7,083	107,086	---	---	107,086
MAZEPPA	316,357	25,754	25,662	---	828	---	14,374	---	---	14,374	4	231	213	41,312	---	---	41,312
MINNEISKA	113,270	10,623	12,705	---	---	---	4,583	---	---	4,583	---	320	71	17,679	---	---	17,679
MOUNT PLEASANT	258,138	27,777	27,701	---	---	6,365	56,747	13,729	---	76,841	---	8,044	2,193	114,779	---	---	114,779
OAKWOOD	220,185	36,351	32,915	---	666	9,260	50,230	128	---	59,618	---	---	---	93,199	---	---	93,199
PEPIN	221,477	26,710	26,833	---	---	---	8,826	---	---	8,826	---	379	9,838	45,876	---	---	45,876
PLAINVIEW	384,674	72,896	72,907	---	425	9,843	40,778	---	---	50,621	3,279	1,458	4,868	133,558	---	---	133,558
WATOPA	131,181	12,334	---	---	---	---	---	---	Failed to Report in Time for This Publication			---	---	---	---	---	---
WEST ALBANY	213,889	21,259	22,603	---	---	---	24,527	---	---	24,527	15,189	2,154	276	64,749	---	---	64,749
ZUMBRO	419,923	56,228	56,510	900	915	42,691	34,041	1,448	---	78,180	---	2,644	1,986	141,135	---	---	141,135
<b>COUNTY TOTAL</b>	<b>4,854,097</b>	<b>661,726</b>	<b>593,973</b>	<b>2,526</b>	<b>9,362</b>	<b>173,419</b>	<b>426,036</b>	<b>17,847</b>	---	<b>617,302</b>	<b>19,347</b>	<b>28,975</b>	<b>37,342</b>	<b>1,308,827</b>	<b>11,900</b>	---	<b>1,320,727</b>
<b>WADENA</b>																	
ALDRICH	206,433	27,247	26,659	---	---	---	6,310	---	---	6,310	---	600	591	34,160	---	---	34,160
BLUEBERRY	313,124	48,440	48,319	---	---	---	32,479	---	---	32,479	2,050	2,434	2,311	87,593	---	---	87,593
BULLARD	50,922	13,539	13,539	---	35	---	3,668	3,051	---	6,719	---	264	1,828	22,385	---	---	22,385
HUNTERSVILLE	32,708	4,935	6,499	---	20	---	5,707	556	---	6,263	---	489	3	13,274	---	---	13,274
LEAF RIVER	116,370	18,277	17,697	---	---	---	14,814	---	---	14,814	4	1,038	787	34,340	---	---	34,340
LYONS	61,219	5,954	5,954	---	---	834	3,568	3,055	---	7,457	---	286	---	13,697	---	---	13,697
MEADOW	57,225	12,999	14,210	---	---	---	11,894	390	---	12,284	228	991	456	28,169	---	---	28,169
NORTH GERMANY	126,343	20,794	---	---	---	---	---	---	Failed to Report in Time for This Publication			---	---	---	---	---	---
ORTON	68,540	9,833	11,352	---	---	---	12,963	---	---	12,963	---	778	1,565	26,658	---	---	26,658
RED EYE	175,544	27,034	27,411	---	---	---	19,159	---	---	19,159	4	583	489	47,646	---	7,227	54,873
ROCKWOOD	109,873	9,419	9,317	---	---	---	12,035	---	---	12,035	---	647	890	22,889	---	---	22,889
SHELL RIVER	79,390	22,014	22,014	---	---	---	13,070	3,837	---	16,907	4	2,081	102	41,108	---	---	41,108
THOMASTOWN	334,997	62,135	62,126	---	---	---	15,745	565	---	16,310	3,018	1,191	1,007	83,652	---	---	83,652
WADENA	250,733	35,509	35,509	---	---	---	32,218	13,307	---	45,525	4	575	---	81,613	---	---	81,613
WING RIVER	152,049	25,406	25,406	---	---	---	15,766	9,739	---	25,505	---	3,394	2,164	56,469	---	---	56,469
<b>COUNTY TOTAL</b>	<b>2,135,470</b>	<b>343,535</b>	<b>326,012</b>	---	<b>55</b>	<b>834</b>	<b>199,396</b>	<b>34,500</b>	---	<b>234,730</b>	<b>5,312</b>	<b>15,351</b>	<b>12,193</b>	<b>593,653</b>	---	<b>7,227</b>	<b>600,880</b>
<b>WASECA</b>																	
ALTON	399,193	27,904	27,904	780	---	---	15,122	7,297	---	22,419	1,075	2,038	923	55,139	---	---	55,139
BLOOMING GROVE	617,532	44,808	44,102	---	---	---	5,062	8,212	---	13,274	4	6,844	---	64,224	---	---	64,224
BYRON	463,617	20,714	20,215	---	---	---	16,910	---	---	16,910	---	1,715	818	39,658	9,500	---	49,158
FREEDOM	407,125	29,903	29,663	---	---	---	24,817	---	---	24,817	160	3,696	739	59,075	---	---	59,075
IOSCO	489,782	49,785	49,682	---	---	---	10,674	7,290	---	17,964	225	398	351	68,620	---	---	68,620
JANESVILLE	352,647	46,081	44,624	---	---	---	16,564	---	---	16,564	75	1,796	142	63,201	65,000	---	128,201
NEW RICHLAND	550,684	52,844	60,183	---	25	---	18,593	---	---	18,593	---	5,507	23	84,331	---	---	84,331
OTISCO	445,272	37,061	36,138	---	---	---	14,385	8,124	---	22,509	---	6,735	86	65,468	---	---	65,468
ST. MARY	513,334	34,096	33,057	---	---	---	6,979	9,030	---	16,009	---	---	---	49,066	---	---	49,066

**Table 3  
Classification of Revenues  
For the Year Ended December 31, 1998**

Name of Town	Taxable Tax Capacity	Tax Levy Payable 1998	Taxes	Special Assessments	Licenses and Permits	INTERGOVERNMENTAL REVENUES					Charges For Services	Interest Earnings	All Other Revenues	Total Revenues	Other Sources		Total Revenues & Other Sources
						Federal Grants	State Grants	County Grants	Local Units Grants	Total					Borrowing	Transfers In	
<b>WASECA (continued)</b>																	
VIVIAN	373,094	30,276	29,352	---	---	---	25,927	---	---	25,927	---	2,798	6	58,083	---	---	58,083
WILTON	451,298	35,711	34,834	---	---	---	26,907	---	---	26,907	1,201	3,575	167	66,684	---	---	66,684
WOODVILLE	935,555	84,182	83,928	36,119	---	---	32,920	17,485	---	50,405	267	7,863	6,488	185,070	---	---	185,070
<b>COUNTY TOTAL</b>	<b>5,999,133</b>	<b>493,365</b>	<b>493,682</b>	<b>36,899</b>	<b>25</b>	<b>---</b>	<b>214,860</b>	<b>57,438</b>	<b>---</b>	<b>272,298</b>	<b>3,007</b>	<b>42,965</b>	<b>9,743</b>	<b>858,619</b>	<b>74,500</b>	<b>---</b>	<b>933,119</b>
<b>WASHINGTON</b>																	
BAYTOWN	1,951,396	103,614	111,604	---	6,112	---	8,602	4,642	---	13,244	---	1,379	7,944	140,283	---	---	140,283
DENMARK	1,570,536	314,918	348,040	556	11,775	---	69,219	1,470	---	70,689	49	5,621	7,284	444,014	---	---	444,014
FOREST LAKE	5,851,593	764,400	971,015	91,221	159,213	46,867	701,939	---	---	748,806	736,168	156,476	122,978	2,985,877	692,021	16,400	3,694,298
GREY CLOUD ISLAND	350,438	40,754	46,556	---	2,062	---	18,553	6,858	---	25,411	---	20,567	10,050	104,646	---	---	104,646
MAY	2,786,378	82,843	115,047	32,457	52,633	---	94,771	15,373	---	110,144	24,937	68,706	5,098	409,022	---	47,419	456,441
NEW SCANDIA	2,930,981	802,278	1,095,711	38,919	14,663	---	187,244	31,554	---	218,798	92,939	72,281	11,516	1,544,827	---	20,000	1,564,827
STILLWATER	2,488,718	452,889	496,585	1,956	80,433	---	88,487	8,977	36,280	133,744	530	36,495	72,702	822,445	---	191,570	1,014,015
WEST LAKELAND	3,473,175	146,713	166,307	---	292,806	---	14,649	20,524	---	35,173	2,335	42,938	163,741	703,300	---	213,000	916,300
<b>COUNTY TOTAL</b>	<b>21,403,215</b>	<b>2,708,409</b>	<b>3,350,865</b>	<b>165,109</b>	<b>619,697</b>	<b>46,867</b>	<b>1,183,464</b>	<b>89,398</b>	<b>36,280</b>	<b>1,356,009</b>	<b>856,958</b>	<b>404,463</b>	<b>401,313</b>	<b>7,154,414</b>	<b>692,021</b>	<b>488,389</b>	<b>8,334,824</b>
<b>WATONWAN</b>																	
ADRIAN	321,468	30,812	30,812	---	---	---	17,406	9,440	---	26,846	90	3,832	44	61,624	---	10,000	71,624
ANTRIM	438,762	40,538	---	---	---	---	---	---	---	---	---	---	---	---	---	---	---
BUTTERFIELD	387,830	21,843	22,214	---	---	---	27,864	---	---	27,864	3,286	429	834	54,627	---	11,155	65,782
FIELDON	396,664	34,891	34,976	---	50	---	15,150	1,271	---	16,421	---	2,350	---	53,797	---	---	53,797
LONG LAKE	502,064	40,090	40,090	9,315	---	---	30,648	---	---	30,648	---	2,354	1,186	83,593	50,000	---	133,593
MADELIA	396,418	50,306	50,831	---	---	---	10,104	10,040	---	20,144	4	2,061	70	73,110	---	---	73,110
NELSON	326,311	38,139	39,293	---	---	---	30,212	1,155	---	31,367	---	478	3,659	74,797	---	---	74,797
ODIN	384,969	25,081	32,769	---	---	---	5,985	803	---	6,788	---	3,555	213	43,325	---	---	43,325
RIVERDALE	302,253	37,966	36,974	---	---	---	28,450	---	---	28,450	---	1,357	350	67,131	---	---	67,131
ROSENDALE	391,338	42,953	41,823	---	---	---	25,096	1,035	---	26,131	111	1,355	37	69,457	---	---	69,457
SOUTH BRANCH	426,614	35,379	35,233	---	---	---	26,005	1,166	---	27,171	359	244	146	63,153	75,000	---	138,153
ST. JAMES	426,784	25,671	25,575	---	---	---	15,643	894	---	16,537	---	2,107	41	44,260	---	---	44,260
<b>COUNTY TOTAL</b>	<b>4,701,475</b>	<b>423,669</b>	<b>390,590</b>	<b>9,315</b>	<b>50</b>	<b>---</b>	<b>232,563</b>	<b>25,804</b>	<b>---</b>	<b>258,367</b>	<b>3,850</b>	<b>20,122</b>	<b>6,580</b>	<b>688,874</b>	<b>125,000</b>	<b>21,155</b>	<b>835,029</b>
<b>WILKIN</b>																	
AKRON	137,802	9,358	9,384	---	---	---	11,220	---	---	11,220	---	595	---	21,199	---	---	21,199
ANDREA	211,966	10,541	10,627	---	---	---	1,554	9,117	---	10,671	---	2,728	---	24,026	---	---	24,026
ATHERTON	183,040	13,339	13,632	---	---	---	13,764	---	---	13,764	---	78	33	27,507	---	---	27,507
BRADFORD	234,401	14,689	14,513	---	---	---	13,484	---	---	13,484	---	1,131	---	29,128	---	---	29,128
BRANDRUP	421,351	24,236	---	---	---	---	---	---	---	---	---	---	---	---	---	---	---
BRECKENRIDGE	221,770	7,154	7,224	---	---	---	12,482	---	---	12,482	---	114	---	19,820	---	---	19,820
CAMPBELL	353,428	19,191	19,191	---	---	---	2,932	10,323	---	13,255	---	347	---	32,793	---	---	32,793
CHAMPION	222,571	12,889	12,881	---	---	---	12,795	---	---	12,795	---	3,419	596	29,691	---	---	29,691
CONNELLY	180,906	7,224	---	---	---	---	---	---	---	---	---	---	---	---	---	---	---
DEERHORN	270,157	14,232	14,169	---	---	---	10,909	---	---	10,909	---	2,701	---	27,779	---	---	27,779
FOXHOME	262,172	9,045	8,721	---	---	---	14,110	---	---	14,110	---	1,286	65	24,182	---	---	24,182
MANSTON	169,525	19,479	18,791	---	---	---	6,260	---	---	6,260	---	2,289	277	27,617	---	---	27,617
MCCAULEYVILLE	77,244	6,102	6,170	---	---	---	6,316	---	---	6,316	---	74	39	12,599	5,899	---	18,498
MEADOWS	191,625	12,098	11,342	---	---	---	9,956	7,871	---	17,827	---	1,646	675	31,490	---	---	31,490
MITCHELL	208,684	11,772	11,685	---	---	---	9,337	9,821	---	19,158	---	2,049	638	33,530	---	---	33,530
NILSEN	281,382	8,852	8,852	---	---	---	1,241	10,580	---	11,821	---	87	---	20,760	---	---	20,760
NORDICK	255,548	15,458	15,690	---	---	---	11,398	---	---	11,398	---	139	306	27,533	---	---	27,533
PRAIRIE VIEW	180,425	11,466	11,452	---	---	---	16,307	---	---	16,307	2	3,518	788	32,067	---	---	32,067
ROBERTS	168,309	4,136	4,136	---	---	---	2,030	6,586	---	8,616	---	956	1,116	14,824	---	---	14,824
SUNNYSIDE	270,692	18,012	18,012	---	---	---	1,098	11,310	---	12,408	---	105	4	30,529	---	---	30,529
TANBERG	128,294	16,641	16,543	---	---	---	1,473	5,667	---	7,140	---	640	14	24,337	---	---	24,337
WOLVERTON	235,578	13,911	14,210	---	---	---	12,177	---	---	12,177	---	2,298	---	28,685	---	---	28,685
<b>COUNTY TOTAL</b>	<b>4,866,870</b>	<b>279,825</b>	<b>247,225</b>	<b>---</b>	<b>---</b>	<b>---</b>	<b>170,843</b>	<b>71,275</b>	<b>---</b>	<b>242,118</b>	<b>2</b>	<b>26,200</b>	<b>4,551</b>	<b>520,096</b>	<b>5,899</b>	<b>---</b>	<b>525,995</b>

**Table 3**  
**Classification of Revenues**  
**For the Year Ended December 31, 1998**

Name of Town	Taxable Tax Capacity	Tax Levy Payable 1998	Taxes	Special Assessments	Licenses and Permits	INTERGOVERNMENTAL REVENUES					Charges For Services	Interest Earnings	All Other Revenues	Total Revenues	Other Sources		Total Revenues & Other Sources
						Federal Grants	State Grants	County Grants	Local Units Grants	Total					Borrowing	Transfers In	
<b>WINONA</b>																	
DRESBACH	254,504	80,189	76,893	---	670	---	38,584	---	---	38,584	9	3,719	993	120,868	---	---	120,868
ELBA	161,240	32,561	32,561	---	---	---	12,916	8,900	---	21,816	---	417	182	54,976	---	10,000	64,976
FREMONT	240,024	22,908	22,623	---	---	---	43,614	5,978	---	49,592	---	449	629	73,293	---	---	73,293
HART	225,004	35,674	34,689	---	---	---	44,669	---	---	44,669	28	553	3,747	83,686	---	---	83,686
HILLSDALE	130,831	32,364	41,028	---	225	---	11,702	8,223	---	19,925	---	1,146	939	63,263	---	---	63,263
HOMER	739,439	53,395	39,627	1,884	66	---	60,656	10,476	---	71,132	---	407	7,079	120,195	35,000	9,390	164,585
MOUNT VERNON	214,149	44,740	43,370	---	---	---	21,894	---	---	21,894	159	156	---	65,579	---	---	65,579
NEW HARTFORD	292,663	50,962	53,320	291	41	---	76,543	---	---	76,543	17,905	1,327	1,929	151,356	---	---	151,356
NORTON	253,649	26,836	24,351	1,002	---	---	23,558	5,591	---	29,149	---	6,207	---	60,709	---	---	60,709
PLEASANT HILL	210,787	52,489	52,058	---	---	---	48,825	---	---	48,825	---	291	43,061	144,235	---	---	144,235
RICHMOND	266,386	50,597	50,597	---	26	---	64,058	8,282	---	72,340	561	10,060	1,636	135,220	---	59,034	194,254
ROLLINGSTONE	545,063	64,568	65,722	---	68	---	33,503	8,158	---	41,661	828	2,555	533	111,367	---	---	111,367
SARATOGA	295,448	51,848	51,848	---	---	---	35,276	7,554	---	42,830	---	280	15,212	110,170	---	---	110,170
ST. CHARLES	342,459	46,505	46,668	---	---	---	44,727	7,272	---	51,999	737	4,636	339	104,379	---	---	104,379
UTICA	380,032	74,156	75,640	---	3,089	---	56,920	234	---	57,154	770	11,433	2,829	150,915	---	---	150,915
WARREN	296,660	54,141	53,612	---	---	---	79,067	---	---	79,067	1,638	---	---	134,317	---	---	134,317
WHITEWATER	87,298	17,688	17,148	---	---	---	15,364	4,683	---	20,047	---	677	1,434	39,306	---	---	39,306
WILSON	708,829	72,321	72,110	---	1,440	---	64,951	9,246	---	74,197	2,696	6,916	63,455	220,814	---	15,000	235,814
WISCOY	177,235	26,765	25,304	---	---	---	28,288	7,009	---	35,297	1,396	4,141	32	66,170	---	10,000	76,170
<b>COUNTY TOTAL</b>	<b>5,821,700</b>	<b>890,707</b>	<b>879,169</b>	<b>3,177</b>	<b>5,625</b>	<b>---</b>	<b>805,115</b>	<b>91,606</b>	<b>---</b>	<b>896,721</b>	<b>26,727</b>	<b>55,370</b>	<b>144,029</b>	<b>2,010,818</b>	<b>35,000</b>	<b>103,424</b>	<b>2,149,242</b>
<b>WRIGHT</b>																	
ALBION	602,344	74,281	73,083	---	352	---	59,964	3,166	---	63,130	19,563	587	254	156,969	---	---	156,969
BUFFALO	1,184,740	145,000	165,991	---	37	---	56,963	---	21,078	78,041	---	8,500	---	252,569	---	---	252,569
CHATHAM	739,705	32,931	33,169	28,784	117	---	40,839	---	---	40,839	16,236	19,353	3,027	141,525	---	---	141,525
CLEARWATER	686,886	149,528	149,528	---	153	60	37,758	6,938	---	44,756	10,677	1,412	11,647	218,173	---	28,750	246,923
COKATO	546,287	72,443	71,774	747	735	20,982	104,788	1,543	---	127,313	10,010	8,927	2,202	221,708	75,000	---	296,708
CORINNA	2,269,678	474,294	519,250	132,672	29	---	107,509	9,357	---	116,866	8,976	9,926	2,380	790,099	---	20,000	810,099
FRANKLIN	1,962,678	199,939	181,582	127,764	153	---	100,670	3,124	---	103,794	949	10,510	107,548	532,300	---	---	532,300
FRENCH LAKE	713,676	101,842	141,751	19,530	---	---	88,817	5,732	---	94,549	4,332	18,835	---	278,997	---	---	278,997
MAPLE LAKE	1,295,155	205,761	204,760	---	---	---	57,262	---	---	57,262	---	2,783	5,563	270,368	---	---	270,368
MARYSVILLE	815,336	81,003	86,148	60,820	610	---	54,159	---	---	54,159	42,778	8,977	5,247	258,739	---	15,000	273,739
MIDDLEVILLE	476,845	82,718	83,924	---	7,737	---	44,601	15,613	---	60,214	12,603	4,219	28,500	197,197	---	---	197,197
MONTICELLO	1,838,252	125,627	133,759	3,746	---	---	154,460	---	---	154,460	165,772	46,924	---	504,661	---	---	504,661
ROCKFORD	3,882,188	418,111	423,362	---	---	---	48,539	23,018	---	71,557	28,242	15,038	2,068	540,267	---	---	540,267
SILVER CREEK	1,265,142	263,441	320,709	8,786	270	---	123,099	4,232	---	127,331	2,608	5,559	4,754	470,017	118,000	10,159	598,176
SOUTHSIDE	1,668,344	131,465	128,657	79,934	---	9,235	27,241	14,173	---	50,649	4	5,358	3,411	268,013	---	---	268,013
STOCKHOLM	426,580	81,349	68,453	12,780	1,864	---	53,069	11,086	---	64,155	4,296	1,057	1,212	153,817	---	---	153,817
VICTOR	576,218	90,921	93,337	21,822	---	---	64,795	1,912	---	66,707	880	1,221	5,603	189,570	107,000	---	296,570
WOODLAND	601,431	151,801	135,814	28,378	289	---	65,969	2,348	---	68,317	14,401	2,090	533	249,822	---	2,000	251,822
<b>COUNTY TOTAL</b>	<b>21,551,485</b>	<b>2,882,455</b>	<b>3,015,051</b>	<b>525,763</b>	<b>12,346</b>	<b>30,277</b>	<b>1,290,502</b>	<b>102,242</b>	<b>21,078</b>	<b>1,444,099</b>	<b>342,327</b>	<b>171,276</b>	<b>183,949</b>	<b>5,694,811</b>	<b>300,000</b>	<b>75,909</b>	<b>6,070,720</b>
<b>YELLOW MEDICINE</b>																	
BURTON	176,683	18,592	18,592	---	---	7,008	11,636	10,770	---	29,414	---	1,098	---	49,104	---	---	49,104
ECHO	302,437	46,530	47,189	---	---	---	15,960	---	---	15,960	---	2,381	---	65,530	---	---	65,530
FLORIDA	127,761	13,443	13,955	---	---	---	15,712	---	---	15,712	---	2,797	9	32,473	---	---	32,473
FORTIER	98,100	19,263	20,070	---	---	---	16,952	---	---	16,952	---	3,482	445	40,949	---	---	40,949
FRIENDSHIP	288,670	49,030	49,430	---	---	12,218	11,236	11,587	---	35,041	---	3,055	4,305	91,831	---	---	91,831
HAMMER	182,920	37,861	39,761	---	---	---	7,477	14,275	---	21,752	---	2,455	4,665	68,633	---	---	68,633
HAZEL RUN	278,893	33,090	33,090	---	---	---	17,137	10,141	---	17,278	---	931	---	51,299	---	---	51,299
LISBON	234,499	26,630	26,630	---	---	---	8,629	13,394	---	22,023	---	257	---	48,910	---	---	48,910
MINNESOTA FALLS	231,323	22,453	22,453	---	---	73,962	7,968	11,755	---	93,685	---	797	---	116,935	---	---	116,935
NORMAN	163,483	13,600	13,600	---	---	---	33,358	12,180	---	45,538	---	7,526	---	66,664	---	---	66,664
NORMANIA	251,914	25,453	25,668	---	---	---	29,200	---	---	29,200	---	3,171	41	58,080	---	---	58,080
OMRO	202,781	15,296	15,296	---	---	---	9,890	10,871	---	20,761	---	6,236	4	42,297	---	---	42,297
OSHKOSH	205,299	19,762	20,621	---	---	---	19,968	---	---	19,968	---	1,389	4	41,982	---	---	41,982
POSEN	300,697	45,580	45,580	---	---	---	9,732	11,140	---	20,872	---	2,192	18	68,662	---	---	68,662

**Table 3  
Classification of Revenues  
For the Year Ended December 31, 1998**

Name of Town	Taxable Tax Capacity	Tax Levy Payable 1998	Taxes	Special Assessments	Licenses and Permits	INTERGOVERNMENTAL REVENUES					Charges For Services	Interest Earnings	All Other Revenues	Total Revenues	Other Sources		Total Revenues & Other Sources
						Federal Grants	State Grants	County Grants	Local Units Grants	Total					Borrowing	Transfers In	
<b>YELLOW MEDICINE (continued)</b>																	
SANDNES	340,290	50,284	50,634	---	---	---	12,893	---	---	12,893	---	783	100	64,410	---	---	64,410
SIOUX AGENCY	256,933	51,491	51,553	---	---	---	17,093	---	---	17,093	4	2,038	1,266	71,954	---	3,000	74,954
STONY RUN	348,140	47,679	47,210	6,956	248	73,219	27,949	---	---	101,168	---	1,107	3,145	159,834	---	---	159,834
SWEDE PRAIRIE	235,972	19,626								Failed to Report in Time for This Publication							
TYRO	253,583	34,606								Failed to Report in Time for This Publication							
WERGELAND	143,358	21,924	21,924	---	---	---	14,363	10,751	---	25,114	---	213	540	47,791	---	---	47,791
WOOD LAKE	284,588	44,421	56,431	---	---	---	13,855	---	---	13,855	---	2,857	1,245	74,388	---	3,300	77,688
<b>COUNTY TOTAL</b>	<b>4,908,324</b>	<b>656,614</b>	<b>619,687</b>	<b>6,956</b>	<b>248</b>	<b>166,407</b>	<b>291,008</b>	<b>116,864</b>	<b>---</b>	<b>574,279</b>	<b>4</b>	<b>44,765</b>	<b>15,787</b>	<b>1,261,726</b>	<b>---</b>	<b>6,300</b>	<b>1,268,026</b>
<b>STATE TOTAL</b>	<b>688,846,088</b>	<b>84,355,028</b>	<b>83,394,318</b>	<b>5,198,838</b>	<b>2,424,380</b>	<b>6,134,226</b>	<b>44,542,325</b>	<b>6,335,072</b>	<b>678,925</b>	<b>57,690,548</b>	<b>5,983,354</b>	<b>5,377,186</b>	<b>5,707,243</b>	<b>165,775,867</b>	<b>9,970,524</b>	<b>7,809,385</b>	<b>183,555,776</b>



**Table 4  
Classification of Expenditures  
For the Year Ended December 31, 1998**

Name of Town	Pop.	Current Expenditures					Total Current Expenditures	Capital Outlay					Total Capital Outlay	Debt Service		Total Expenditures	Transfers Out	Total Expenditures and Transfers
		General Government	Fire Protection	Road and Bridge	Water and Sewer	All Other*		General Government	Fire Protection	Road and Bridge	Water and Sewer	All Other*		Principal Payments	Interest Payments			
<b>AITKIN</b>																		
AITKIN	899	14,581	8,200	71,859	---	4,500	99,140	---	---	---	---	---	---	---	---	99,140	4,297	103,437
BALL BLUFF	275	12,623	16,165	21,486	---	3,985	54,259	---	---	---	---	1,750	1,750	---	---	56,009	---	56,009
BALSAM	23	2,256	278	347	---	---	2,881	---	---	---	---	---	---	---	---	2,881	---	2,881
BEAVER	105	6,902	1,200	10,477	---	---	18,579	---	---	23,618	---	---	23,618	---	---	42,197	---	42,197
CLARK	185	8,090	697	9,132	---	250	18,169	781	---	200	---	---	981	---	---	19,150	---	19,150
CORNISH	27	4,524	732	13,214	---	---	18,470	---	---	---	---	---	---	---	---	18,470	---	18,470
FARM ISLAND	921	30,609	13,800	25,701	---	---	70,110	---	---	85,307	---	---	85,307	---	---	155,417	---	155,417
FLEMING	353	33,070	7,547	32,969	---	---	73,586	2,602	---	36,500	---	---	39,102	---	---	112,688	---	112,688
GLEN	358	24,453	4,400	47,603	---	1,764	78,220	---	---	1,705	---	---	1,705	---	---	79,925	20,000	99,925
HAUGEN	163	11,487	1,716	9,063	---	---	22,266	---	---	---	---	---	---	---	---	22,266	---	22,266
HAZELTON	524	46,577	24,788	49,440	---	63	120,868	---	---	---	---	---	---	---	---	120,868	---	120,868
HILL LAKE	428	10,406	9,530	32,751	---	7,103	59,790	---	---	---	---	---	---	---	---	59,790	1,000	60,790
IDUN	206	14,086	2,086	13,692	---	295	30,159	---	---	---	---	---	---	---	---	30,159	613	30,772
JEVNE	321	9,065	2,139	39,242	---	1,472	51,918	---	---	---	---	---	---	---	---	51,918	10,108	62,026
KIMBERLY	209	12,810	2,194	19,541	---	---	44,182	---	---	---	---	---	---	---	---	44,182	---	44,182
LAKESIDE	429	15,936	4,906	22,626	---	681	44,149	---	---	37,569	---	---	37,569	---	---	81,718	---	81,718
LEE	41	5,143	335	5,823	---	---	11,301	---	---	---	---	---	---	---	---	11,301	---	11,301
LIBBY	34	4,198	1,222	4,579	---	---	9,999	---	---	---	---	---	---	---	---	9,999	---	9,999
LOGAN	236	14,798	2,209	45,228	---	1,218	63,453	---	---	---	---	---	---	---	---	63,453	---	63,453
MACVILLE	200	5,919	4,668	10,009	---	---	20,596	---	---	---	---	---	---	---	---	20,596	---	20,596
MALMO	250	14,506	3,500	40,100	---	2,085	60,191	---	---	---	---	---	---	---	---	60,191	---	60,191
MCGREGOR	137	---	---	---	---	---	---	---	---	Failed to Report in Time for This Publication	---	---	---	---	---	---	---	---
MILLWARD	46	7,547	778	3,650	---	---	11,975	---	---	9,110	---	---	9,110	---	---	21,085	---	21,085
MORRISON	171	15,336	1,750	15,175	---	---	32,261	4,582	---	---	---	---	4,582	---	---	36,843	---	36,843
NORDLAND	762	17,058	8,200	30,455	---	18,540	74,253	---	---	31,085	---	---	31,085	---	---	105,338	---	105,338
PLINY	126	5,596	1,497	12,281	---	1,120	20,494	---	---	---	---	---	---	---	---	20,494	---	20,494
RICE RIVER	138	---	---	---	---	---	---	---	---	Failed to Report in Time for This Publication	---	---	---	---	---	---	---	---
SALO	105	4,208	555	15,735	---	---	20,498	---	---	---	---	---	---	---	---	20,498	---	20,498
SEAVEY	78	9,258	735	3,671	---	604	14,268	---	---	413	---	---	413	---	---	14,681	---	14,681
SHAMROCK	940	28,160	19,909	124,248	---	---	172,317	---	---	16,268	---	---	16,268	20,000	---	208,585	---	208,585
SPALDING	209	8,745	1,064	11,305	---	---	21,114	---	---	---	---	---	---	---	---	21,114	---	21,114
SPENCER	517	9,563	4,000	19,756	---	---	33,319	985	---	18,283	---	---	19,268	---	---	52,587	---	52,587
TURNER	179	---	---	---	---	---	---	---	---	Failed to Report in Time for This Publication	---	---	---	---	---	---	---	---
VERDON	38	3,516	2,939	2,210	---	---	8,665	---	---	---	---	---	---	---	---	8,665	---	8,665
WAGNER	305	7,383	6,056	16,698	---	135	30,272	---	---	---	---	---	---	---	---	30,272	4,200	34,472
WAUKENABO	274	15,539	8,059	34,409	---	841	58,848	---	---	---	---	6,031	6,031	---	---	64,879	---	64,879
WEALTHWOOD	199	12,229	5,629	13,640	---	---	31,498	---	---	---	---	---	---	---	---	31,498	5,800	37,298
WHITE PINE	44	3,345	576	3,864	---	---	7,785	---	---	---	---	---	---	---	---	7,785	---	7,785
WILLIAMS	140	9,992	3,267	7,009	---	---	20,268	---	---	12,700	---	---	12,700	---	---	32,968	---	32,968
WORKMAN	171	12,096	3,152	6,478	---	3,065	24,791	---	---	2,148	---	---	2,148	---	---	26,939	---	26,939
<b>COUNTY TOTAL</b>	<b>10,766</b>	<b>471,610</b>	<b>180,478</b>	<b>845,466</b>	<b>---</b>	<b>57,358</b>	<b>1,554,912</b>	<b>8,950</b>	<b>---</b>	<b>274,906</b>	<b>---</b>	<b>7,781</b>	<b>291,637</b>	<b>20,000</b>	<b>---</b>	<b>1,866,549</b>	<b>46,018</b>	<b>1,912,567</b>
<b>ANOKA</b>																		
BURNS	3312	106,561	29,706	92,235	---	94,559	323,061	31,930	---	70,630	---	15,717	118,277	57,300	28,838	527,476	140,000	667,476
COLUMBUS	4222	239,372	88,356	256,587	---	195,618	779,933	---	331,795	24,151	---	17,658	373,604	108,029	27,711	1,289,277	42,296	1,331,573
LINWOOD	4620	186,117	72,064	109,583	---	138,536	506,300	76,646	2,034	45,466	---	52,332	176,478	58,000	13,913	754,691	---	754,691
<b>COUNTY TOTAL</b>	<b>12,154</b>	<b>532,050</b>	<b>190,126</b>	<b>458,405</b>	<b>---</b>	<b>428,713</b>	<b>1,609,294</b>	<b>108,576</b>	<b>333,829</b>	<b>140,247</b>	<b>---</b>	<b>85,707</b>	<b>668,359</b>	<b>223,329</b>	<b>70,462</b>	<b>2,571,444</b>	<b>182,296</b>	<b>2,753,740</b>
<b>BECKER</b>																		
ATLANTA	138	8,842	3,205	46,371	---	1,651	60,069	---	---	9,446	---	---	9,446	---	---	69,515	---	69,515
AUDUBON	454	14,524	10,263	35,019	---	977	60,783	---	---	1,831	---	---	1,831	---	---	62,614	---	62,614
BURLINGTON	1250	20,715	9,648	30,907	---	6,535	67,805	---	---	---	---	---	---	4,000	728	72,533	---	72,533
CALLAWAY	314	8,598	1,644	20,014	---	1,136	31,392	---	---	2,684	---	---	2,684	---	---	34,076	---	34,076
CARSONVILLE	242	---	---	---	---	---	---	---	---	Failed to Report in Time for This Publication	---	---	---	---	---	---	---	---
CORMORANT	890	67,057	13,243	36,013	---	10,660	126,973	---	---	161,667	---	---	161,667	---	---	288,640	---	288,640
CUBA	238	4,690	3,777	24,241	---	16,568	49,276	---	---	26,964	---	---	26,964	---	---	76,240	---	76,240

\* Includes All Other Public Safety Expenditures.

**Table 4  
Classification of Expenditures  
For the Year Ended December 31, 1998**

Name of Town	Pop.	Current Expenditures					Total Current Expenditures	Capital Outlay					Total Capital Outlay	Debt Service		Total Expenditures	Transfers Out	Total Expenditures and Transfers
		General Government	Fire Protection	Road and Bridge	Water and Sewer	All Other*		General Government	Fire Protection	Road and Bridge	Water and Sewer	All Other*		Principal Payments	Interest Payments			
<b>BECKER (continued)</b>																		
DETROIT	2448	26,570	24,399	130,490	---	13,930	195,389	---	---	27,625	---	---	27,625	---	---	223,014	---	223,014
EAGLE VIEW	142	18,170	2,660	4,753	---	6,728	32,311	---	---	---	---	---	---	---	---	32,311	---	32,311
ERIE	1679	19,096	13,911	56,622	---	3,705	93,334	---	---	11,749	---	---	11,749	---	---	105,083	33,000	138,083
EVERGREEN	309	15,635	2,426	18,031	---	4,278	40,370	---	---	---	---	---	---	---	---	40,370	---	40,370
FOREST	78	18,485	3,461	3,954	---	---	25,900	---	---	1,550	---	---	1,550	---	---	27,450	---	27,450
GREEN VALLEY	346	10,388	3,291	18,860	---	6,086	38,625	---	---	1,852	---	---	1,852	---	---	40,477	---	40,477
HAMDEN	258	7,862	4,819	42,072	---	550	55,303	---	---	---	---	---	---	---	---	55,303	---	55,303
HEIGHT OF LAND	759	42,029	5,542	37,791	---	1,000	86,362	---	---	10,485	---	---	10,485	---	---	96,847	---	96,847
HOLMESVILLE	429	13,337	2,378	23,761	---	7,084	46,560	---	---	---	---	---	---	---	---	46,560	---	46,560
LAKE EUNICE	1030	38,177	14,137	78,539	---	5,346	136,199	---	---	52,269	---	---	52,269	---	---	188,468	---	188,468
LAKE PARK	457	19,026	3,981	27,617	---	1,485	52,109	---	---	6,731	---	---	6,731	---	---	58,840	---	58,840
LAKE VIEW	1612	60,441	25,231	168,653	---	12,999	267,324	---	---	26,910	---	201	27,111	---	---	294,435	---	294,435
MAPLE GROVE	337	---	---	---	---	---	---	---	---	Failed to Report in Time for This Publication					---	---	---	---
OSAGE	693	35,178	4,616	33,412	---	4,095	77,301	---	---	13,593	---	---	13,593	---	---	90,894	25,650	116,544
PINE POINT	404	6,978	1,938	4,409	---	6,363	19,688	---	---	3,978	---	---	3,978	---	---	23,666	1,938	25,604
RICEVILLE	107	5,375	1,825	17,199	---	1,854	26,253	---	---	---	---	---	---	---	---	26,253	---	26,253
RICHWOOD	634	12,829	2,278	41,068	---	748	56,923	---	---	23,574	---	---	23,574	---	---	80,497	---	80,497
ROUND LAKE	130	7,652	7,785	9,955	---	---	25,392	---	---	---	---	---	---	---	---	25,392	---	25,392
RUNEBERG	383	17,260	3,614	27,561	---	---	48,435	---	---	---	---	---	---	---	---	48,435	---	48,435
SAVANNAH	168	9,547	889	7,807	---	340	18,583	---	---	1,608	---	---	1,608	---	---	20,191	---	20,191
SHELL LAKE	317	14,717	3,817	18,428	---	508	37,470	---	---	---	---	---	---	---	---	37,470	---	37,470
SILVER LEAF	477	9,679	3,344	25,082	---	1,797	39,902	---	---	---	---	---	---	---	---	39,902	---	39,902
SPRING CREEK	133	6,666	1,650	23,994	---	255	32,565	---	---	---	---	---	---	2,274	133	34,972	---	34,972
SPRUCE GROVE	363	11,021	4,013	37,052	---	5,877	57,963	---	---	---	---	---	---	---	---	57,963	---	57,963
SUGAR BUSH	493	12,934	3,037	12,387	---	---	28,358	---	---	1,500	---	---	1,500	---	---	29,858	---	29,858
TOAD LAKE	419	14,101	6,176	11,954	---	3,914	36,145	---	---	2,400	---	---	2,400	---	---	38,545	2,433	40,978
TWO INLETS	255	11,551	1,569	12,272	---	17,100	42,492	---	---	---	---	---	---	---	---	42,492	---	42,492
WALWORTH	123	5,540	2,275	29,652	---	7,612	45,079	---	---	---	---	---	---	---	---	45,079	---	45,079
WHITE EARTH	722	---	---	---	---	---	---	---	---	Failed to Report in Time for This Publication					---	---	---	---
WOLF LAKE	238	9,192	2,067	17,499	---	1,855	30,613	---	---	---	---	---	---	---	---	30,613	---	30,613
<b>COUNTY TOTAL</b>	<b>19,469</b>	<b>603,862</b>	<b>198,909</b>	<b>1,133,439</b>	<b>---</b>	<b>153,036</b>	<b>2,089,246</b>	<b>---</b>	<b>---</b>	<b>388,416</b>	<b>---</b>	<b>201</b>	<b>388,617</b>	<b>6,274</b>	<b>861</b>	<b>2,484,998</b>	<b>63,021</b>	<b>2,548,019</b>
<b>BELTRAMI</b>																		
ALASKA	287	9,455	7,417	17,403	---	836	35,111	---	---	---	---	---	---	---	---	35,111	7,500	42,611
BATTLE	52	300	599	1,478	---	1,973	4,350	---	---	---	---	---	---	---	---	4,350	---	4,350
BEMIDJI	2942	48,581	50,505	22,794	---	7,150	129,030	---	---	---	---	---	---	---	---	129,030	---	129,030
BENVILLE	92	4,098	1,548	9,480	---	754	15,880	---	---	---	---	---	---	---	---	15,880	49,231	65,111
BIRCH	97	1,396	1,447	5,236	---	---	8,079	---	---	2,243	---	---	2,243	---	---	10,322	---	10,322
BUZZLE	319	7,250	2,675	10,216	---	---	20,141	---	---	1,393	---	---	1,393	---	---	21,534	---	21,534
CORMANT	204	5,198	2,195	3,853	---	---	11,246	---	---	---	---	---	---	---	---	11,246	2,200	13,446
DURAND	170	8,054	2,369	5,577	---	21	16,021	---	---	---	---	---	---	---	---	16,021	---	16,021
ECKLES	948	6,738	10,240	16,710	---	---	33,688	---	---	8,084	---	---	8,084	---	---	41,772	---	41,772
FROHN	1330	27,865	21,235	70,432	---	13	119,545	325	---	54,158	---	---	54,483	---	---	174,028	10,243	184,271
GRANT VALLEY	1269	20,145	---	109,703	---	28,027	157,875	---	---	---	---	---	---	---	---	157,875	2,974	160,849
HAGALI	311	5,846	4,930	9,773	---	---	20,549	---	---	530	---	---	530	---	---	21,079	---	21,079
HAMRE	15	475	626	1,058	---	1,050	3,209	---	---	---	---	223	223	---	---	3,432	---	3,432
HINES	624	13,882	8,468	14,123	---	389	36,862	1,045	---	3,228	---	---	4,273	---	---	41,135	---	41,135
HORNET	260	7,404	2,459	19,697	---	146	29,706	---	---	---	---	---	---	---	---	29,706	---	29,706
JONES	257	6,744	1,830	11,860	---	748	21,182	10,577	---	315	---	---	10,892	---	---	32,074	---	32,074
KELLIHER	113	---	---	---	---	---	---	---	---	Failed to Report in Time for This Publication					---	---	---	---
LAMMERS	446	11,936	13,075	53,654	---	3,371	82,036	---	---	5,095	---	---	5,095	---	---	87,131	10,000	97,131
LANGOR	226	3,257	1,693	8,376	---	2,445	15,771	---	---	11,365	---	---	11,365	---	---	27,136	---	27,136
LEE	49	1,887	818	9,790	---	2,285	14,780	---	---	---	---	---	---	---	---	14,780	---	14,780
LIBERTY	619	12,084	6,721	23,884	---	13,170	55,859	1,744	---	6,818	---	---	8,562	---	---	64,421	---	64,421
MAPLE RIDGE	110	3,439	904	6,659	---	---	11,002	---	---	---	---	---	---	---	---	11,002	---	11,002
MINNIE	10	2,012	471	4,705	---	1,206	8,394	---	---	---	---	---	---	---	---	8,394	---	8,394
MOOSE LAKE	200	7,765	3,516	9,871	---	10,279	31,431	---	---	---	---	---	---	---	---	31,431	---	31,431

\* Includes All Other Public Safety Expenditures.

**Table 4  
Classification of Expenditures  
For the Year Ended December 31, 1998**

Name of Town	Pop.	Current Expenditures					Total Current Expenditures	Capital Outlay					Total Capital Outlay	Debt Service		Total Expenditures	Transfers Out	Total Expenditures and Transfers	
		General	Fire	Road	Water	All		General	Fire	Road	Water	All		Principal	Interest				
		Government	Protection	and Bridge	and Sewer	Other*		Government	Protection	and Bridge	and Sewer	Other*		Payments	Payments				
<b>BELTRAMI (continued)</b>																			
NEBISH	336	5,242	2,659	10,391	---	7,230	25,522	---	---	---	---	---	---	---	---	---	25,522	---	25,522
NORTHERN	3687	101,397	54,304	66,356	749	28,808	251,614	2,099	---	127,083	27,111	2,810	159,103	---	---	---	410,717	---	410,717
OBRIEN	89	1,328	807	2,143	---	---	4,278	---	---	---	---	---	---	---	---	---	4,278	---	4,278
PORT HOPE	634	12,783	6,018	20,369	---	---	39,170	---	---	---	---	---	---	5,772	---	---	44,942	---	44,942
QUIRING	80	3,461	1,381	1,686	---	255	6,783	---	---	---	---	---	---	---	---	---	6,783	---	6,783
ROOSEVELT	203	12,651	2,370	16,426	---	215	31,662	---	---	---	---	---	---	---	---	---	31,662	---	31,662
SHOOKS	234	3,747	2,420	4,420	---	1,849	12,436	---	---	---	---	---	---	---	---	---	12,436	---	12,436
SHOTLEY	72	5,102	2,521	13,251	---	---	20,874	---	---	---	---	---	---	---	---	---	20,874	---	20,874
SPRUCE GROVE	80	2,660	681	6,011	---	50	9,402	---	---	---	---	---	---	---	---	---	9,402	---	9,402
STEENERSON	43	12,659	611	6,000	---	2,700	21,970	---	---	---	---	---	---	---	---	---	21,970	---	21,970
SUGAR BUSH	131	7,796	1,597	15,881	---	20	25,294	---	---	---	---	---	---	---	---	---	25,294	---	25,294
SUMMIT	278	5,101	2,035	7,551	---	798	15,485	---	---	---	---	---	---	---	---	---	15,485	---	15,485
TAYLOR	144	9,183	2,048	8,981	---	467	20,679	---	---	5,078	---	---	5,078	---	---	---	25,757	---	25,757
TEN LAKE	721	20,631	3,340	87,228	---	5,400	116,599	---	---	---	---	---	---	---	---	---	116,599	---	116,599
TURTLE LAKE	1061	25,583	19,487	40,156	---	1,673	86,899	---	---	---	---	---	---	---	---	---	86,899	---	86,899
TURTLE RIVER	989	22,308	14,020	31,871	---	1,387	69,586	---	---	6,504	---	---	6,504	20,000	5,134	---	101,224	21,378	122,602
WASKISH	110	25,820	3,403	6,056	---	---	35,279	---	---	8,500	---	---	8,500	---	---	---	43,779	---	43,779
WOODROW	104	3,772	1,324	1,942	---	---	7,038	---	---	2,099	---	---	2,099	---	---	---	9,137	---	9,137
<b>COUNTY TOTAL</b>	<b>19,946</b>	<b>497,035</b>	<b>266,767</b>	<b>793,051</b>	<b>749</b>	<b>124,715</b>	<b>1,682,317</b>	<b>15,790</b>	<b>---</b>	<b>242,493</b>	<b>27,111</b>	<b>3,033</b>	<b>288,427</b>	<b>35,881</b>	<b>12,660</b>	<b>---</b>	<b>2,019,285</b>	<b>120,122</b>	<b>2,139,407</b>
<b>BENTON</b>																			
ALBERTA	870	12,425	7,138	17,810	---	5,330	42,703	220	---	1,650	---	---	1,870	---	---	---	44,573	---	44,573
GILMANTON	860	13,356	7,864	37,476	---	677	59,373	---	---	---	---	---	---	12,068	858	---	72,299	---	72,299
GLENDORADO	852	14,083	8,728	6,720	---	27,605	57,136	---	---	5,525	---	---	5,525	---	---	---	62,661	---	62,661
GRAHAM	598	---	---	---	---	---	---	---	---	Failed to Report in Time for This Publication			---	---	---	---	---	---	---
GRANITE LEDGE	721	13,724	7,686	17,240	---	---	38,650	---	---	11,281	---	---	11,281	---	---	---	49,931	---	49,931
LANGOLA	903	18,976	21,362	59,667	---	---	100,005	---	---	58,251	---	---	58,251	---	---	---	158,256	---	158,256
MAYHEW LAKE	852	13,816	5,629	27,145	---	---	46,590	3,527	---	---	---	---	3,527	---	---	---	50,117	---	50,117
MAYWOOD	966	13,775	8,864	38,307	---	---	60,946	---	---	7,000	---	---	7,000	---	---	---	67,946	---	67,946
MINDEN	2114	46,648	20,393	35,421	---	---	102,462	---	---	---	---	---	---	---	---	---	102,462	---	102,462
SAUK RAPIDS	878	21,273	4,743	6,590	---	---	32,606	---	---	---	---	---	---	---	---	---	32,606	4,200	36,806
ST. GEORGE	986	14,714	720	27,213	---	1,399	44,046	---	---	---	---	---	---	26,064	---	---	70,110	9,212	79,322
WATAB	2858	32,893	32,334	116,449	---	---	181,676	---	---	---	---	1,060	1,060	---	---	---	182,736	---	182,736
<b>COUNTY TOTAL</b>	<b>13,458</b>	<b>215,683</b>	<b>125,461</b>	<b>390,038</b>	<b>---</b>	<b>35,011</b>	<b>766,193</b>	<b>3,747</b>	<b>---</b>	<b>83,707</b>	<b>---</b>	<b>1,060</b>	<b>88,514</b>	<b>38,132</b>	<b>858</b>	<b>---</b>	<b>893,697</b>	<b>13,412</b>	<b>907,109</b>
<b>BIG STONE</b>																			
AKRON	226	7,409	2,270	117,024	---	933	127,636	---	---	---	---	---	---	---	2,452	---	130,088	---	130,088
ALMOND	144	---	---	---	---	---	---	---	---	Failed to Report in Time for This Publication			---	---	---	---	---	---	---
ARTICHOKE	92	35,197	2,072	8,105	---	---	45,374	---	---	---	---	---	---	---	---	---	45,374	---	45,374
BIG STONE	253	12,835	1,447	9,205	---	1	23,488	---	---	25,257	---	---	25,257	---	---	---	48,745	---	48,745
BROWNS VALLEY	185	11,036	4,877	30,968	---	700	47,581	---	---	---	---	1,800	1,800	---	---	---	49,381	10,000	59,381
FOSTER	133	---	---	---	---	---	---	---	---	Failed to Report in Time for This Publication			---	---	---	---	---	---	---
GRACEVILLE	210	---	---	---	---	---	---	---	---	Failed to Report in Time for This Publication			---	---	---	---	---	---	---
MALTA	88	4,800	2,418	15,126	---	---	22,344	---	---	3,727	---	---	3,727	---	---	---	26,071	---	26,071
MOONSHINE	103	8,888	1,763	13,910	---	622	25,183	---	---	---	---	---	---	---	---	---	25,183	---	25,183
ODESSA	168	7,196	1,260	15,458	---	11,072	34,986	---	---	4,786	---	---	4,786	15,000	238	---	55,010	---	55,010
ORTONVILLE	106	6,771	707	2,492	---	---	9,970	---	---	25,426	---	---	25,426	---	---	---	35,396	---	35,396
OTREY	102	7,481	1,260	4,794	---	---	13,535	---	---	38,846	---	---	38,846	26,700	1,275	---	80,356	---	80,356
PRIOR	189	15,093	3,060	14,683	---	---	32,836	---	---	7,968	---	---	7,968	---	---	---	40,804	---	40,804
TOQUA	85	11,465	1,332	52,968	---	---	65,765	---	---	---	---	---	---	---	---	---	65,765	2,000	67,765
<b>COUNTY TOTAL</b>	<b>2,084</b>	<b>128,171</b>	<b>22,466</b>	<b>284,733</b>	<b>---</b>	<b>13,328</b>	<b>448,698</b>	<b>---</b>	<b>---</b>	<b>106,010</b>	<b>---</b>	<b>1,800</b>	<b>107,810</b>	<b>41,700</b>	<b>3,965</b>	<b>---</b>	<b>602,173</b>	<b>12,000</b>	<b>614,173</b>

\* Includes All Other Public Safety Expenditures.

**Table 4  
Classification of Expenditures  
For the Year Ended December 31, 1998**

Name of Town	Pop.	Current Expenditures					Total Current Expenditures	Capital Outlay					Total Capital Outlay	Debt Service		Total Expenditures	Transfers Out	Total Expenditures and Transfers
		General Government	Fire Protection	Road and Bridge	Water and Sewer	All Other*		General Government	Fire Protection	Road and Bridge	Water and Sewer	All Other*		Principal Payments	Interest Payments			
<b>BLUE EARTH</b>																		
BEAUFORD	415	7,524	7,110	42,596	---	5,577	62,807	---	16,129	---	---	---	16,129	---	---	78,936	---	78,936
BUTTERNUT VALLEY	352	4,583	6,565	16,821	---	---	27,969	---	1,739	---	---	---	1,739	---	---	29,708	---	29,708
CAMBRIA	279	12,452	5,196	10,043	---	5,847	33,538	---	---	8,039	---	---	8,039	---	---	41,577	---	41,577
CERESCO	251	Failed to Report in Time for This Publication																
DANVILLE	266	7,364	3,892	22,569	---	3,677	37,502	---	4,401	---	---	---	4,401	---	---	41,903	---	41,903
DECORIA	865	11,713	12,159	51,749	---	14,954	90,575	---	---	---	---	---	---	---	---	90,575	---	90,575
GARDEN CITY	722	8,450	7,778	38,418	---	6,329	60,975	---	3,783	---	---	---	3,783	1,264	884	66,906	---	66,906
JAMESTOWN	610	6,304	16,394	11,913	---	---	34,611	---	---	---	---	---	---	---	---	34,611	---	34,611
JUDSON	651	9,576	9,049	31,232	---	2,254	52,111	---	---	---	---	---	---	---	---	52,111	---	52,111
LE RAY	822	22,558	15,616	47,554	---	6,550	92,278	12,045	---	73,514	---	---	85,559	---	---	177,837	---	177,837
LIME	1265	12,588	13,877	75,548	---	---	102,013	---	---	---	---	---	---	43,968	3,454	149,435	3,608	153,043
LINCOLN	221	6,039	6,280	13,401	---	---	25,720	---	1,310	2,932	---	---	4,242	---	---	29,962	---	29,962
LYRA	383	8,261	13,911	45,872	---	5,569	73,613	390	11,500	---	---	---	11,890	---	---	85,503	---	85,503
MANKATO	2297	51,980	33,785	124,871	---	---	210,636	---	---	169,648	---	---	169,648	---	---	380,284	---	380,284
MAPLETON	339	7,566	5,707	43,037	---	5,551	61,861	---	---	---	---	17,604	17,604	---	---	79,465	---	79,465
MCPHERSON	472	10,328	5,508	50,450	---	13,164	79,450	---	---	---	---	---	---	---	---	79,450	---	79,450
MEDO	388	13,143	4,924	26,229	---	6,954	51,250	---	---	---	---	---	---	16,701	5,147	73,098	40,000	113,098
PLEASANT MOUND	290	15,648	4,676	16,108	---	---	36,432	---	---	---	---	---	---	12,099	5,829	54,360	---	54,360
RAPIDAN	1174	20,515	22,789	56,977	---	1,958	102,239	2,732	2,500	15,062	---	---	20,294	---	---	122,533	---	122,533
SHELBY	295	3,987	5,751	26,162	---	1,103	37,003	---	---	51,500	---	---	51,500	---	---	88,503	---	88,503
SOUTH BEND	1561	18,921	19,928	49,189	32,746	5,514	126,298	9,953	---	6,915	---	---	16,868	12,000	25,713	180,879	---	180,879
STERLING	269	10,318	5,729	32,568	---	2,292	50,907	---	8,801	---	---	---	8,801	---	---	59,708	---	59,708
VERNON CENTER	328	5,233	6,480	47,945	---	5,055	64,713	---	---	13,199	---	---	13,199	---	---	77,912	---	77,912
<b>COUNTY TOTAL</b>	<b>14,515</b>	<b>275,051</b>	<b>233,104</b>	<b>881,252</b>	<b>32,746</b>	<b>92,348</b>	<b>1,514,501</b>	<b>25,120</b>	<b>50,163</b>	<b>340,809</b>	<b>---</b>	<b>17,604</b>	<b>433,696</b>	<b>86,032</b>	<b>41,027</b>	<b>2,075,256</b>	<b>43,608</b>	<b>2,118,864</b>
<b>BROWN</b>																		
ALBIN	356	26,120	3,500	38,580	---	---	68,200	---	---	---	---	---	---	---	---	68,200	---	68,200
BASHAW	268	Failed to Report in Time for This Publication																
BURNSTOWN	321	8,736	3,400	37,542	---	---	49,678	---	---	---	---	---	---	---	---	49,678	---	49,678
COTTONWOOD	967	15,671	6,452	46,356	---	20,583	89,062	---	---	---	---	---	---	---	---	89,062	---	89,062
EDEN	388	11,960	4,096	46,726	---	12,137	74,919	---	---	---	---	---	---	---	---	74,919	---	74,919
HOME	704	12,913	3,652	68,875	---	1,290	86,730	---	---	---	---	---	---	---	---	86,730	---	86,730
LAKE HANSKA	378	9,940	6,500	72,545	---	3,864	92,849	---	---	---	---	4,528	4,528	---	---	97,377	---	97,377
LEAVENWORTH	401	9,697	2,950	23,329	---	---	35,976	---	---	2,228	---	---	2,228	---	---	38,204	---	38,204
LINDEN	352	15,904	6,500	36,157	---	567	59,128	---	---	13,659	---	---	13,659	---	---	72,787	---	72,787
MILFORD	741	17,784	7,465	53,372	---	11,490	90,111	---	---	4,550	---	28,500	33,050	---	---	123,161	---	123,161
MULLIGAN	271	12,364	3,121	29,204	---	---	44,689	---	---	7,652	---	---	7,652	---	---	52,341	---	52,341
NORTH STAR	376	11,840	3,589	33,629	---	---	49,058	---	---	18,698	---	---	18,698	---	---	67,756	15,000	82,756
PRAIRIEVILLE	381	8,241	2,725	31,941	---	2,237	45,144	---	---	---	---	---	---	---	---	45,144	---	45,144
SIGEL	481	15,331	3,654	1,038	---	---	20,023	---	---	33,965	---	---	33,965	---	---	53,988	---	53,988
STARK	431	4,181	3,776	28,353	---	6,410	42,720	---	---	34,616	---	---	34,616	---	---	77,336	---	77,336
STATELY	222	Failed to Report in Time for This Publication																
<b>COUNTY TOTAL</b>	<b>7,038</b>	<b>180,682</b>	<b>61,380</b>	<b>547,647</b>	<b>---</b>	<b>58,578</b>	<b>848,287</b>	<b>---</b>	<b>---</b>	<b>115,368</b>	<b>---</b>	<b>33,028</b>	<b>148,396</b>	<b>---</b>	<b>---</b>	<b>996,683</b>	<b>15,000</b>	<b>1,011,683</b>
<b>CARLTON</b>																		
ATKINSON	274	3,566	---	15,268	---	---	18,834	---	---	1,200	---	---	1,200	---	---	20,034	10,000	30,034
AUTOMBA	155	1,482	6,510	9,970	---	2,259	20,221	---	---	---	---	---	---	---	---	20,221	---	20,221
BARNUM	931	9,610	16,643	31,234	---	---	57,487	---	---	---	---	---	---	---	---	57,487	4,500	61,987
BESEMAN	140	11,500	7,190	3,400	---	300	22,390	---	---	19,564	---	---	19,564	---	---	41,954	---	41,954
BLACKHOOF	703	10,173	21,044	19,364	---	1,810	52,391	500	28,405	---	---	4,400	33,305	---	---	85,696	---	85,696
EAGLE	558	6,098	10,117	25,196	---	---	41,411	---	---	---	---	---	---	---	---	41,411	---	41,411
HOLYOKE	174	9,582	12,603	8,494	---	646	31,325	6,945	7,794	8,278	---	---	23,017	1,886	1,417	57,645	---	57,645
KALEVALA	276	5,810	8,060	12,209	---	---	26,079	---	---	---	---	---	---	---	---	26,079	---	26,079
LAKEVIEW	182	13,291	7,096	2,856	---	---	23,243	---	---	175	---	---	175	---	---	23,418	---	23,418
MAHTOWA	538	23,779	11,560	12,031	---	---	62,375	---	---	2,128	---	---	2,128	---	---	64,503	---	64,503
MOOSE LAKE	955	20,405	27,277	82,332	---	6,608	136,622	---	---	---	---	---	---	---	---	136,622	---	136,622

\* Includes All Other Public Safety Expenditures.

**Table 4  
Classification of Expenditures  
For the Year Ended December 31, 1998**

Name of Town	Pop.	Current Expenditures					Total Current Expenditures	Capital Outlay					Total Capital Outlay	Debt Service		Total Expenditures	Transfers Out	Total Expenditures and Transfers
		General Government	Fire Protection	Road and Bridge	Water and Sewer	All Other*		General Government	Fire Protection	Road and Bridge	Water and Sewer	All Other*		Principal Payments	Interest Payments			
<b>CARLTON (continued)</b>																		
PERCH LAKE	890	22,283	15,654	19,728	---	375	58,040	2,536	7,095	71,859	---	---	81,490	---	---	139,530	---	139,530
SILVER	382	6,036	6,270	10,964	---	---	23,270	---	---	---	---	---	---	---	---	23,270	---	23,270
SILVER BROOK	574	Failed to Report in Time for This Publication																
SKELTON	373	5,549	5,528	9,756	---	---	20,833	5,441	---	---	---	---	5,441	---	---	26,274	---	26,274
SPLIT ROCK	144	6,190	6,875	15,201	---	---	28,266	---	---	---	---	---	---	---	---	28,266	---	28,266
THOMSON	4390	114,549	43,115	295,750	111,564	85,572	650,550	3,778	8,445	170,214	---	2,503	184,940	713,518	71,854	1,620,862	62,934	1,683,796
TWIN LAKES	1835	37,477	37,362	23,945	62,934	3,756	165,474	---	35,504	---	---	---	35,504	49,886	21,277	272,141	2,500	274,641
WRENSHALL	355	9,766	3,337	9,963	---	---	23,066	107	---	14,500	---	---	14,607	---	---	37,673	---	37,673
<b>COUNTY TOTAL</b>	<b>13,829</b>	<b>317,146</b>	<b>246,241</b>	<b>607,661</b>	<b>174,498</b>	<b>116,331</b>	<b>1,461,877</b>	<b>19,307</b>	<b>87,243</b>	<b>287,918</b>	<b>---</b>	<b>6,903</b>	<b>401,371</b>	<b>765,290</b>	<b>94,548</b>	<b>2,723,086</b>	<b>79,934</b>	<b>2,803,020</b>
<b>CARVER</b>																		
BENTON	955	28,033	15,400	56,125	---	288	99,846	---	---	---	---	---	---	---	---	99,846	---	99,846
CAMDEN	1020	27,623	29,071	107,596	---	---	164,290	---	---	107,907	---	---	107,907	---	---	272,197	---	272,197
CHASKA	190	6,894	4,500	---	---	---	11,394	---	---	---	---	---	---	---	---	11,394	---	11,394
DAHLGREN	1481	34,180	34,735	70,962	---	6,509	146,386	---	---	67,432	---	---	67,432	3,000	3,795	220,613	---	220,613
HANCOCK	382	10,200	7,880	28,084	---	910	47,074	---	---	---	---	---	---	---	---	47,074	---	47,074
HOLLYWOOD	1160	48,545	26,164	69,317	---	8,250	152,276	---	---	36,671	---	---	36,671	25,000	7,195	221,142	---	221,142
LAKETOWN	2453	189,940	73,591	65,073	114,006	15,672	458,282	---	---	401,585	933,758	---	1,335,343	114,000	29,326	1,936,951	79,620	2,016,571
SAN FRANCISCO	973	16,316	25,610	44,273	---	984	87,183	---	---	1,264	---	---	1,264	---	---	88,447	---	88,447
WACONIA	1429	64,300	37,805	41,930	---	---	144,035	---	---	3,800	---	---	3,800	35,000	---	182,835	---	182,835
WATERTOWN	1512	46,797	45,296	82,689	---	34,829	209,611	---	---	115,575	---	---	115,575	---	---	325,186	---	325,186
YOUNG AMERICA	937	22,507	23,694	55,058	---	1,166	102,425	---	---	7,285	---	---	7,285	---	---	109,710	---	109,710
<b>COUNTY TOTAL</b>	<b>12,492</b>	<b>495,335</b>	<b>323,746</b>	<b>621,107</b>	<b>114,006</b>	<b>68,608</b>	<b>1,622,802</b>	<b>---</b>	<b>---</b>	<b>741,519</b>	<b>933,758</b>	<b>---</b>	<b>1,675,277</b>	<b>177,000</b>	<b>40,316</b>	<b>3,515,395</b>	<b>79,620</b>	<b>3,595,015</b>
<b>CASS</b>																		
ANSEL	118	7,586	1,647	8,318	---	---	17,551	---	---	---	---	---	---	---	---	17,551	---	17,551
BARCLAY	494	7,488	5,168	6,902	---	2,031	21,589	---	---	---	---	---	---	---	---	21,589	---	21,589
BECKER	450	11,223	5,186	11,793	---	---	28,202	---	---	24,118	---	---	24,118	---	---	52,320	---	52,320
BEULAH	52	4,465	500	7,508	---	52	12,525	---	---	---	---	---	---	---	---	12,525	---	12,525
BIRCH LAKE	509	11,986	17,831	31,439	---	1,600	62,856	---	---	21,956	---	---	21,956	---	---	84,812	---	84,812
BLIND LAKE	84	9,167	1,490	835	---	1,000	12,492	---	---	10,280	---	---	10,280	---	---	22,772	---	22,772
BOY LAKE	132	11,034	2,906	10,083	---	3,325	27,348	---	---	---	---	---	---	---	---	27,348	---	27,348
BOY RIVER	87	2,275	500	1,315	---	---	4,090	---	---	---	---	---	---	---	---	4,090	---	4,090
BULL MOOSE	92	Failed to Report in Time for This Publication																
BUNGO	114	8,204	2,837	9,970	---	775	21,786	---	---	7,628	---	---	7,628	---	---	29,414	---	29,414
BYRON	140	7,785	1,392	19,439	---	785	29,401	---	---	4,700	---	---	4,700	---	---	34,101	7,000	41,101
CROOKED LAKE	411	37,621	16,150	65,222	---	10,257	129,250	105,581	---	15,150	---	---	120,731	7,437	---	257,418	---	257,418
DEERFIELD	132	6,335	3,105	835	---	---	10,275	---	---	---	---	---	---	---	---	10,275	---	10,275
FAIRVIEW	538	12,618	18,817	24,450	---	850	56,735	---	---	986	---	---	986	25,000	4,208	86,929	---	86,929
GOULD	241	3,073	1,760	5,760	---	---	10,593	---	---	---	---	---	---	---	---	10,593	---	10,593
HIRAM	299	Failed to Report in Time for This Publication																
HOME BROOK	200	8,223	1,603	8,350	---	---	18,176	---	---	9,304	---	---	9,304	---	---	27,480	---	27,480
INGUADONA	184	6,689	3,582	15,220	---	---	25,491	---	---	---	---	---	---	---	---	25,491	---	25,491
KEGO	377	12,879	11,253	18,383	---	15,790	58,305	---	---	---	---	---	---	---	---	58,305	---	58,305
LEECH LAKE	335	15,327	3,975	18,703	---	1,600	39,605	---	---	---	---	---	---	---	---	39,605	10,000	49,605
LIMA	132	897	771	---	---	3,397	5,065	---	---	---	---	---	---	167	---	5,232	---	5,232
LOON LAKE	334	12,009	5,687	16,933	---	740	35,369	---	---	28,367	---	---	28,367	4,584	1,357	69,677	---	69,677
MAPLE	286	11,339	2,182	32,387	---	5,501	51,409	---	---	---	---	---	---	---	---	51,409	---	51,409
MAY	685	13,541	6,474	32,427	---	---	52,442	---	---	10,616	---	---	10,616	14,417	4,303	81,778	---	81,778
MCKINLEY	111	12,155	834	4,621	---	1,553	19,163	---	---	3,700	---	---	3,700	---	---	22,863	---	22,863
MEADOW BROOK	168	6,698	1,966	31,692	---	---	40,356	200	---	---	---	---	200	---	---	40,556	---	40,556
MOOSE LAKE	162	6,398	2,174	12,546	---	454	21,572	---	---	---	---	---	---	---	---	21,572	---	21,572
OTTER TAIL PENINSULA	55	Failed to Report in Time for This Publication																
PIKE BAY	1482	51,811	17,289	10,052	---	9,590	88,742	---	---	385	---	---	385	---	---	89,127	---	89,127
PINE LAKE	161	8,675	4,627	13,543	---	---	26,845	---	---	---	---	---	---	---	---	26,845	---	26,845
PINE RIVER	992	Failed to Report in Time for This Publication																

\* Includes All Other Public Safety Expenditures.

**Table 4  
Classification of Expenditures  
For the Year Ended December 31, 1998**

Name of Town	Pop.	Current Expenditures					Total Current Expenditures	Capital Outlay					Total Capital Outlay	Debt Service		Total Expenditures	Transfers Out	Total Expenditures and Transfers		
		General Government	Fire Protection	Road and Bridge	Water and Sewer	All Other*		General Government	Fire Protection	Road and Bridge	Water and Sewer	All Other*		Principal Payments	Interest Payments					
<b>CASS (continued)</b>																				
PONTO LAKE	567																		Failed to Report in Time for This Publication	
POPLAR	212	3,704	1,660	10,068	---	1,379	16,811	---	---	11,097	---	---	11,097	---	---	27,908	2,000	29,908		
POWERS	679	16,833	17,751	38,180	---	---	72,764	1,670	---	25,938	---	---	27,608	---	---	100,372	10,000	110,372		
REMER	169	2,816	1,827	4,604	---	400	9,647	---	---	3,099	---	---	3,099	---	---	12,746	1,700	14,446		
ROGERS	43	4,315	2,556	10,043	---	2,414	19,328	---	---	---	---	---	---	6,750	449	26,527	---	26,527		
SALEM	103	6,371	400	129	---	---	6,900	---	---	---	---	---	---	---	---	6,900	---	6,900		
SHINGOBEE	1552	76,331	18,075	213,135	---	30,510	338,051	---	---	---	---	---	---	---	---	338,051	13,105	351,156		
SLATER	225																		Failed to Report in Time for This Publication	
SMOKEY HOLLOW	65	7,107	945	4,583	---	856	13,491	---	---	2,793	---	---	2,793	---	---	16,284	---	16,284		
SYLVAN	1612	48,848	18,673	18,075	---	44,357	129,953	---	---	164,162	---	---	164,162	11,602	356	306,073	400	306,473		
THUNDER LAKE	208	18,210	13,519	19,781	---	2,000	53,510	---	---	6,248	---	---	6,248	---	---	59,758	---	59,758		
TORREY	118	2,918	2,117	4,537	---	---	9,572	---	---	---	---	---	---	---	---	9,572	---	9,572		
TRELIPE	143	13,363	4,118	12,463	---	4,005	33,949	---	---	---	---	---	---	---	---	33,949	20,869	54,818		
TURTLE LAKE	591	16,946	10,345	28,376	---	10,104	65,771	264	---	49,503	---	6,358	56,125	---	---	121,896	---	121,896		
WABEDO	364	24,527	14,235	3,409	---	4,500	46,671	---	---	39,445	---	---	39,445	698	426	87,240	10,001	97,241		
WALDEN	373	11,324	4,148	20,334	---	---	35,806	---	---	11,754	---	---	11,754	---	---	47,560	---	47,560		
WILKINSON	236	9,606	1,606	4,608	---	---	15,820	---	---	14,383	---	---	14,383	---	---	30,203	---	30,203		
WILSON	477	10,018	7,016	2,000	---	22,985	42,019	---	---	---	---	---	---	---	---	42,019	---	42,019		
WOODROW	561	29,553	31,055	46,293	---	---	106,901	---	---	---	---	---	---	---	---	106,901	14,835	121,736		
<b>COUNTY TOTAL</b>	<b>17,855</b>	<b>610,291</b>	<b>291,752</b>	<b>859,344</b>	<b>---</b>	<b>182,810</b>	<b>1,944,197</b>	<b>107,715</b>	<b>---</b>	<b>465,612</b>	<b>---</b>	<b>6,358</b>	<b>579,685</b>	<b>70,488</b>	<b>11,266</b>	<b>2,605,636</b>	<b>89,910</b>	<b>2,695,546</b>		
<b>CHIPPEWA</b>																				
BIG BEND	314	13,484	2,257	36,025	---	809	52,575	---	---	---	---	---	---	---	---	52,575	---	52,575		
CRATE	276																		Failed to Report in Time for This Publication	
GRACE	136	8,571	3,427	22,595	---	3,985	38,578	---	---	18,592	---	---	18,592	---	---	57,170	---	57,170		
GRANITE FALLS	246	6,715	3,055	35,128	---	2,507	47,405	---	---	2,768	---	---	2,768	---	---	50,173	---	50,173		
HAVELOCK	189	14,449	3,663	38,987	---	585	57,684	---	---	---	---	---	---	---	---	57,684	---	57,684		
KRAGERO	179	8,042	2,208	26,691	---	2,274	39,215	---	---	---	---	---	---	---	---	39,215	---	39,215		
LEENTHROP	299	9,363	3,267	30,133	---	---	42,763	---	---	---	---	---	---	---	---	42,763	---	42,763		
LONE TREE	244	12,869	5,727	57,412	---	---	76,008	---	905	---	---	---	905	---	---	76,913	---	76,913		
LOURISTON	223	9,508	3,182	53,077	---	2,580	68,347	---	---	---	---	---	---	---	---	68,347	---	68,347		
MANDT	203	10,192	1,704	30,695	---	---	42,591	---	---	15,159	---	---	15,159	7,000	51	64,801	---	64,801		
RHEIDERLAND	309	9,772	6,183	44,123	---	3,627	63,705	---	---	12,496	---	---	12,496	---	---	76,201	---	76,201		
ROSEWOOD	357	12,778	2,772	30,432	---	---	45,982	---	---	3,074	---	---	3,074	12,000	147	61,203	---	61,203		
SPARTA	891	19,379	9,162	58,629	---	30	87,200	---	---	---	---	---	---	47,561	5,792	140,553	140,542	281,095		
STONEHAM	296	6,597	4,719	32,205	---	7,728	51,249	---	---	11,005	---	---	11,005	---	---	62,254	---	62,254		
TUNSBURG	224	4,665	3,041	20,293	---	7,056	35,055	---	---	---	---	---	---	---	---	35,055	---	35,055		
WOODS	256	12,844	6,218	70,652	---	2,567	92,281	---	---	---	---	---	---	---	---	92,281	---	92,281		
<b>COUNTY TOTAL</b>	<b>4,642</b>	<b>159,228</b>	<b>60,585</b>	<b>587,077</b>	<b>---</b>	<b>33,748</b>	<b>840,638</b>	<b>---</b>	<b>905</b>	<b>63,094</b>	<b>---</b>	<b>---</b>	<b>63,999</b>	<b>66,561</b>	<b>5,990</b>	<b>977,188</b>	<b>140,542</b>	<b>1,117,730</b>		
<b>CHISAGO</b>																				
AMADOR	773																		Failed to Report in Time for This Publication	
CHISAGO LAKE	4079	26,349	67,712	143,786	---	6,385	244,232	---	---	41,371	---	---	41,371	65,000	13,646	364,249	73,707	437,956		
FISH LAKE	1536	21,187	13,971	52,791	---	2,857	90,806	---	---	4,834	---	---	4,834	---	---	95,640	---	95,640		
FRANCONIA	1480	78,888	31,194	39,941	---	4,470	154,493	---	---	13,066	---	---	13,066	26,900	3,089	197,548	---	197,548		
LENT	2544	38,508	35,330	137,015	---	10,500	221,353	7,167	26,805	59,073	---	---	93,045	---	---	314,398	---	314,398		
NESSSEL	1660	27,163	44,014	110,853	---	---	182,030	---	---	16,323	---	---	16,323	---	---	198,353	---	198,353		
RUSHSEBA	788	17,536	9,780	69,808	---	4,156	101,280	---	---	---	---	---	---	---	---	101,280	---	101,280		
SHAFER	902	22,442	27,255	38,323	---	8,390	96,410	---	---	31,668	---	---	31,668	---	---	128,078	---	128,078		
SUNRISE	1467	33,289	16,947	77,188	---	1,195	128,619	---	---	17,898	---	---	17,898	18,069	4,419	169,005	---	169,005		
WYOMING	4869	231,318	86,241	237,218	---	3,201	557,978	8,359	---	118,606	---	51,430	178,395	65,000	24,995	826,368	51,509	877,877		
<b>COUNTY TOTAL</b>	<b>20,098</b>	<b>496,680</b>	<b>332,444</b>	<b>906,923</b>	<b>---</b>	<b>41,154</b>	<b>1,777,201</b>	<b>15,526</b>	<b>26,805</b>	<b>302,839</b>	<b>---</b>	<b>51,430</b>	<b>396,600</b>	<b>174,969</b>	<b>46,149</b>	<b>2,394,919</b>	<b>125,216</b>	<b>2,520,135</b>		

\* Includes All Other Public Safety Expenditures.

**Table 4  
Classification of Expenditures  
For the Year Ended December 31, 1998**

Name of Town	Pop.	Current Expenditures					Total Current Expenditures	Capital Outlay					Total Capital Outlay	Debt Service		Total Expenditures	Transfers Out	Total Expenditures and Transfers
		General Government	Fire Protection	Road and Bridge	Water and Sewer	All Other*		General Government	Fire Protection	Road and Bridge	Water and Sewer	All Other*		Principal Payments	Interest Payments			
<b>CLAY</b>																		
ALLIANCE	257	7,759	4,855	25,212	---	250	38,076	---	---	---	---	---	---	---	---	38,076	---	38,076
BARNESVILLE	172	9,185	3,748	31,173	---	---	44,106	---	---	---	---	---	---	---	---	44,106	---	44,106
CROMWELL	324	14,934	2,652	58,210	---	1,772	77,568	---	---	---	---	---	---	---	---	77,568	---	77,568
EGLON	422	12,545	2,653	24,350	---	6,443	45,991	---	---	10,944	---	10,944	---	---	---	56,935	---	56,935
ELKTON	340	8,923	3,505	29,676	---	830	42,934	---	---	4,372	---	4,372	---	---	---	47,306	---	47,306
ELMWOOD	397	4,400	9,209	46,026	---	5,782	65,417	---	---	---	---	---	---	---	---	65,417	---	65,417
FELTON	99	5,429	3,000	22,815	---	---	31,244	---	---	---	---	---	---	---	---	31,244	---	31,244
FLOWING	106	8,056	3,000	20,515	---	---	31,571	---	---	315	---	315	---	---	---	31,886	---	31,886
GEORGETOWN	185	3,943	3,000	25,018	---	5,954	37,915	---	---	13,235	---	13,235	---	---	---	51,150	---	51,150
GLYNDON	320	7,833	4,400	11,204	---	5,461	28,898	---	---	---	---	---	---	---	---	28,898	5,000	33,898
GOOSE PRAIRIE	205	4,851	2,901	20,434	---	6,284	34,470	---	---	---	---	---	---	---	---	34,470	---	34,470
HAGEN	197	10,310	2,912	16,350	---	3,642	33,214	---	---	---	---	---	---	---	---	33,214	---	33,214
HAWLEY	473	9,446	2,653	24,761	---	5,858	42,718	---	---	846	---	846	---	---	---	43,564	---	43,564
HIGHLAND GROVE	307	19,260	3,090	43,350	---	98	65,798	---	---	22,000	---	22,000	---	---	---	87,798	---	87,798
HOLY CROSS	143	---	---	---	---	---	---	---	---	Failed to Report in Time for This Publication	---	---	---	---	---	---	---	---
HUMBOLDT	267	13,361	2,965	28,213	---	---	44,539	---	---	---	---	---	---	---	---	44,539	8,243	52,782
KEENE	156	5,972	2,275	18,912	---	258	27,417	---	---	---	---	---	---	---	---	27,417	---	27,417
KRAGNES	350	---	---	---	---	---	---	---	---	Failed to Report in Time for This Publication	---	---	---	---	---	---	---	---
KURTZ	329	6,005	7,719	20,408	---	5,881	40,013	---	---	---	---	---	---	---	---	40,013	---	40,013
MOLAND	322	---	---	---	---	---	---	---	---	Failed to Report in Time for This Publication	---	---	---	---	---	---	---	---
MOORHEAD	481	10,467	10,017	23,225	---	---	43,709	---	---	---	---	---	---	---	---	43,709	---	43,709
MORKEN	196	12,577	2,898	44,338	---	168	59,981	---	---	---	---	---	---	---	---	59,981	---	59,981
OAKPORT	1585	---	---	---	---	---	---	---	---	Failed to Report in Time for This Publication	---	---	---	---	---	---	---	---
PARKE	512	14,063	4,416	35,857	---	---	54,336	---	---	---	---	---	9,931	1,271	65,538	---	65,538	
RIVERTON	444	12,306	4,400	25,255	---	418	42,379	---	---	1,047	---	1,047	---	---	---	43,426	---	43,426
SKREE	160	8,723	2,464	23,620	---	1,763	36,570	---	---	5,710	---	5,710	---	---	---	42,280	---	42,280
SPRING PRAIRIE	361	4,080	3,850	17,638	---	3,274	28,842	---	---	536	---	536	---	---	---	29,378	---	29,378
TANSEM	231	9,778	2,450	19,614	---	250	32,092	---	2,531	---	---	2,531	---	---	---	34,623	---	34,623
ULEN	183	6,005	2,500	23,204	---	3,385	35,094	---	---	43,428	---	43,428	---	---	---	78,522	63,089	141,611
VIDING	140	6,082	3,000	1,595	---	---	10,677	---	---	---	---	---	---	---	---	10,677	---	10,677
<b>COUNTY TOTAL</b>	<b>9,664</b>	<b>236,293</b>	<b>100,532</b>	<b>680,973</b>	<b>---</b>	<b>57,771</b>	<b>1,075,569</b>	<b>---</b>	<b>2,531</b>	<b>102,433</b>	<b>---</b>	<b>104,964</b>	<b>9,931</b>	<b>1,271</b>	<b>1,191,735</b>	<b>76,332</b>	<b>1,268,067</b>	
<b>CLEARWATER</b>																		
BEAR CREEK	124	3,942	3,444	9,212	---	696	17,294	---	---	2,228	---	2,228	---	---	---	19,522	---	19,522
CLOVER	113	2,361	788	11,600	---	2,041	16,790	---	---	---	---	---	---	---	---	16,790	---	16,790
COPLEY	830	5,030	14,386	13,901	---	---	33,317	---	---	4,166	---	4,166	---	---	---	37,483	---	37,483
DUDLEY	318	6,543	3,650	14,671	---	---	24,864	---	---	---	---	---	---	---	---	24,864	---	24,864
EDDY	372	6,653	2,343	24,944	---	676	34,616	---	---	---	---	---	---	---	---	34,616	---	34,616
FALK	273	6,234	3,831	11,969	---	942	22,976	---	---	---	---	---	---	---	---	22,976	---	22,976
GREENWOOD	78	6,748	739	5,698	---	---	13,185	---	---	2,040	---	2,040	---	---	---	15,225	---	15,225
HANGAARD	11	4,924	1,492	1,973	---	---	8,389	---	---	265	---	265	---	---	---	8,654	---	8,654
HOLST	342	9,100	3,901	16,885	---	390	30,276	---	---	---	---	---	---	---	---	30,276	---	30,276
ITASCA	160	5,403	3,300	15,546	---	734	24,983	---	---	---	---	---	---	---	---	24,983	---	24,983
LA PRAIRIE	339	5,624	2,868	4,582	---	3,803	16,877	---	---	1,525	---	1,525	---	---	---	18,402	---	18,402
LEON	326	24,654	15,398	51,412	---	---	91,464	---	---	---	---	---	---	---	---	91,464	---	91,464
MINERVA	260	---	---	---	---	---	---	---	---	Failed to Report in Time for This Publication	---	---	---	---	---	---	---	---
MOOSE CREEK	210	10,821	4,676	2,365	---	2,471	20,333	---	---	---	---	---	---	---	---	20,333	---	20,333
NORA	438	11,351	7,951	16,263	---	1,545	37,110	---	---	---	---	---	---	---	---	37,110	---	37,110
PINE LAKE	357	13,508	8,007	22,018	---	727	44,260	---	---	---	---	---	---	---	---	44,260	---	44,260
POPPLE	484	10,207	6,801	14,484	---	---	31,492	---	---	4,160	---	4,160	---	---	---	35,652	---	35,652
RICE	126	3,746	3,042	8,877	---	---	15,665	---	---	140	---	140	---	---	---	15,805	---	15,805
SHEVLIN	397	12,816	7,800	14,404	---	1,841	36,861	---	---	---	---	---	---	---	---	36,861	---	36,861
SINCLAIR	173	7,880	2,263	27,315	---	333	37,791	---	---	---	---	---	---	---	---	37,791	---	37,791
WINSOR	148	7,872	3,854	12,743	---	545	25,014	---	---	4,629	---	4,629	3,221	4,525	37,389	---	37,389	
<b>COUNTY TOTAL</b>	<b>5,879</b>	<b>165,417</b>	<b>100,534</b>	<b>300,862</b>	<b>---</b>	<b>16,744</b>	<b>583,557</b>	<b>---</b>	<b>---</b>	<b>19,153</b>	<b>---</b>	<b>19,153</b>	<b>3,221</b>	<b>4,525</b>	<b>610,456</b>	<b>---</b>	<b>610,456</b>	

\* Includes All Other Public Safety Expenditures.

**Table 4  
Classification of Expenditures  
For the Year Ended December 31, 1998**

Name of Town	Pop.	Current Expenditures					Total Current Expenditures	Capital Outlay					Total Capital Outlay	Debt Service		Total Expenditures	Transfers Out	Total Expenditures and Transfers	
		General Government	Fire Protection	Road and Bridge	Water and Sewer	All Other*		General Government	Fire Protection	Road and Bridge	Water and Sewer	All Other*		Principal Payments	Interest Payments				
<b>COOK</b>																			
LUTSEN	304							Failed to Report in Time for This Publication											
SCHROEDER	187	29,622	6,691	9,265	---	2,558	48,136	---	1,647	1,079	---	---	2,726	---	---		50,862	29,734	80,596
TOFTE	239	12,998	14,948	---	---	2,661	30,607	---	---	---	---	22,143	22,143	---	---		52,750	---	52,750
<b>COUNTY TOTAL</b>	<b>730</b>	<b>42,620</b>	<b>21,639</b>	<b>9,265</b>	<b>---</b>	<b>5,219</b>	<b>78,743</b>	<b>---</b>	<b>1,647</b>	<b>1,079</b>	<b>---</b>	<b>22,143</b>	<b>24,869</b>	<b>---</b>	<b>---</b>		<b>103,612</b>	<b>29,734</b>	<b>133,346</b>
<b>COTTONWOOD</b>																			
AMBOY	214	13,438	3,550	26,062	---	888	43,938	---	---	---	---	---	---	41,700	413		86,051	---	86,051
AMO	172	12,016	4,719	18,864	---	8,806	44,405	---	---	12,551	---	---	12,551	---	4,804		61,760	---	61,760
ANN	218							Failed to Report in Time for This Publication											
CARSON	348	10,939	4,410	35,604	---	1,244	52,197	---	---	14,918	---	---	14,918	---	---		67,115	---	67,115
DALE	173							Failed to Report in Time for This Publication											
DELTON	164	5,749	3,050	28,250	---	2,032	39,081	---	---	---	---	---	---	---	---		39,081	---	39,081
GERMANTOWN	258	6,605	3,493	28,407	---	250	38,755	---	847	2,250	---	---	3,097	---	---		41,852	---	41,852
GREAT BEND	470	14,452	4,912	14,601	---	5,095	39,060	---	---	110,000	---	---	110,000	---	---		149,060	---	149,060
HIGHWATER	199	15,808	3,212	28,417	---	100	47,537	---	---	---	---	---	---	9,000	1,139		57,676	---	57,676
LAKESIDE	265	4,555	4,795	25,216	---	3,594	38,160	---	---	---	---	---	---	---	---		38,160	---	38,160
MIDWAY	295	12,758	3,325	122,246	---	909	139,238	---	---	2,940	---	---	2,940	---	---		142,178	---	142,178
MOUNTAIN LAKE	453	33,656	3,420	28,029	---	2,029	67,134	---	---	3,402	---	---	3,402	---	---		70,536	---	70,536
ROSEHILL	198	8,852	3,670	34,142	---	1,080	47,744	---	---	---	---	---	---	---	---		47,744	---	47,744
SELMA	276	14,320	2,865	16,838	---	1,250	35,273	---	---	37,016	---	---	37,016	---	---		72,289	---	72,289
SOUTHBROOK	136	5,855	4,070	24,730	---	1,792	36,447	---	---	---	---	---	---	---	---		36,447	30,537	66,984
SPRINGFIELD	205	9,348	4,815	7,865	---	564	22,592	---	---	16,590	---	---	16,590	---	---		39,182	---	39,182
STORDEN	241	18,546	3,480	22,190	---	1,020	45,236	---	---	40,000	---	---	40,000	---	---		85,236	---	85,236
WESTBROOK	266	11,396	3,600	28,858	---	2,170	46,024	---	---	---	---	---	---	---	---		46,024	---	46,024
<b>COUNTY TOTAL</b>	<b>4,551</b>	<b>198,293</b>	<b>61,386</b>	<b>490,319</b>	<b>---</b>	<b>32,823</b>	<b>782,821</b>	<b>---</b>	<b>847</b>	<b>239,667</b>	<b>---</b>	<b>---</b>	<b>240,514</b>	<b>50,700</b>	<b>6,356</b>		<b>1,080,391</b>	<b>30,537</b>	<b>1,110,928</b>
<b>CROW WING</b>																			
BAY LAKE	838	21,632	33,231	154,003	---	3,548	212,414	30,646	---	1,674	---	---	32,320	---	---		244,734	1,061	245,795
CENTER	666	17,158	12,107	17,558	---	---	46,823	---	---	---	---	---	---	---	---		46,823	17,744	64,567
CROW WING	1269	29,584	14,473	39,694	---	---	83,751	---	---	457,117	---	---	457,117	---	---		540,868	---	540,868
DAGGETT BROOK	456	8,121	3,242	23,537	---	139	35,039	---	---	---	---	---	---	---	---		35,039	---	35,039
DEERWOOD	1126	25,508	15,427	81,434	---	3,500	125,869	---	---	---	---	---	---	---	---		125,869	---	125,869
FAIRFIELD	314							Failed to Report in Time for This Publication											
FORT RIPLEY	611	10,499	7,800	23,351	---	2,433	44,083	---	---	---	---	---	---	14,555	2,805		61,443	---	61,443
GAIL LAKE	95	4,399	1,736	1,568	---	---	7,703	---	---	8,265	---	---	8,265	---	---		15,968	---	15,968
GARRISON	632	11,586	14,235	49,916	---	3,162	78,899	---	---	---	---	---	---	---	---		78,899	---	78,899
IDEAL	844	47,802	41,114	88,271	29,100	18,997	225,284	3,836	74,272	32,395	---	54,334	164,837	---	---		390,121	111,840	501,961
IRONDALE	1002	105,108	34,679	142,455	---	2,433	284,675	---	---	27,074	---	---	27,074	10,000	983		322,732	---	322,732
JENKINS	343	8,210	10,068	17,803	---	497	36,578	---	---	---	---	---	---	---	---		36,578	---	36,578
LAKE EDWARD	1750	31,952	36,322	20,426	---	2,076	90,776	8,980	---	57,091	---	---	66,071	---	---		156,847	4,531	161,378
LITTLE PINE	110	8,678	1,591	14,136	---	500	24,905	---	---	18,136	---	---	18,136	---	---		43,041	---	43,041
LONG LAKE	968	13,833	14,768	43,388	---	---	71,989	---	---	15,290	---	---	15,290	6,011	1,504		94,794	10,010	104,804
MAPLE GROVE	653	14,104	10,242	58,677	---	5,330	88,353	---	---	---	---	---	---	---	---		88,353	---	88,353
MISSION	608	44,734	53,667	31,889	---	48,715	179,005	---	64,795	65,511	---	---	130,306	---	---		309,311	---	309,311
NOKAY LAKE	663	18,500	10,055	37,606	---	2,464	68,625	---	---	34,679	---	---	34,679	---	---		103,304	---	103,304
OAK LAWN	1661	12,033	39,733	128,136	---	---	179,902	---	---	50,286	---	---	50,286	---	---		230,188	---	230,188
PELICAN	284							Failed to Report in Time for This Publication											
PERRY LAKE	243							Failed to Report in Time for This Publication											
PLATTE LAKE	308	4,730	257	14,572	---	3,200	22,759	---	---	14,332	---	---	14,332	---	---		37,091	---	37,091
RABBIT LAKE	292	9,024	5,383	41,375	---	---	55,782	---	---	---	---	---	---	---	---		55,782	---	55,782
ROOSEVELT	418	25,537	10,901	26,968	---	8,677	72,083	34,961	---	---	---	---	34,961	---	---		107,044	21,000	128,044
ROSS LAKE	139	11,296	5,737	30,243	---	---	47,276	---	---	---	---	---	---	---	---		47,276	---	47,276
SIBLEY	825	34,313	11,975	20,634	---	1,309	68,231	---	---	8,793	---	---	8,793	---	---		77,024	9,000	86,024

\* Includes All Other Public Safety Expenditures.



**Table 4  
Classification of Expenditures  
For the Year Ended December 31, 1998**

Name of Town	Pop.	Current Expenditures					Total Current Expenditures	Capital Outlay					Total Capital Outlay	Debt Service		Total Expenditures	Transfers Out	Total Expenditures and Transfers
		General Government	Fire Protection	Road and Bridge	Water and Sewer	All Other*		General Government	Fire Protection	Road and Bridge	Water and Sewer	All Other*		Principal Payments	Interest Payments			
<b>CROW WING (continued)</b>																		
ST. MATHIAS	510	8,548	5,612	33,639	---	1,437	49,236	---	---	---	---	---	---	---	---	49,236	---	49,236
TIMOTHY	170	7,116	5,156	7,327	---	478	20,077	---	---	---	---	3,609	3,609	---	---	23,686	---	23,686
WOLFORD	297	16,601	6,593	13,397	---	11,942	48,533	---	---	---	---	---	---	---	---	48,533	---	48,533
<b>COUNTY TOTAL</b>	<b>18,095</b>	<b>550,606</b>	<b>406,104</b>	<b>1,162,003</b>	<b>29,100</b>	<b>120,837</b>	<b>2,268,650</b>	<b>78,423</b>	<b>139,067</b>	<b>790,643</b>	<b>---</b>	<b>57,943</b>	<b>1,066,076</b>	<b>30,566</b>	<b>5,292</b>	<b>3,370,584</b>	<b>175,186</b>	<b>3,545,770</b>
<b>DAKOTA</b>																		
CASTLE ROCK	1602	57,633	52,707	107,917	---	18,469	236,726	151,639	---	21,009	---	---	172,648	---	---	409,374	---	409,374
DOUGLAS	756	24,975	12,899	101,943	---	---	139,817	---	---	---	---	---	---	---	---	139,817	---	139,817
EMPIRE	1478	69,194	31,405	168,116	158,557	81,413	508,685	---	---	---	341,755	86,031	427,786	---	---	936,471	442,000	1,378,471
EUREKA	1579	21,652	62,140	177,701	---	5,010	266,503	---	---	---	---	---	---	---	---	266,503	---	266,503
GREENVALE	694	21,595	7,750	63,055	---	7,335	99,735	---	---	26,390	---	---	26,390	1,275	---	127,400	---	127,400
HAMPTON	950	28,368	14,982	70,334	---	236	113,920	---	---	---	---	---	---	---	---	113,920	510	114,430
MARSHAN	1384	35,575	---	97,490	---	3,404	136,469	---	---	56,223	---	---	56,223	8,178	---	200,870	---	200,870
NININGER	889	72,974	---	33,032	---	2,157	108,163	---	---	28,370	---	---	28,370	---	---	136,533	---	136,533
RANDOLPH	541	24,498	8,860	17,408	---	---	50,766	---	---	8,631	---	---	8,631	---	---	59,397	---	59,397
RAVENNA	2383	38,246	---	102,439	---	34,692	175,377	180	---	5,667	---	---	5,847	46,027	9,312	236,563	---	236,563
SCIOTA	316	8,764	3,785	16,563	---	---	29,112	---	---	425	---	---	425	---	---	29,537	---	29,537
VERMILLION	1314	64,585	51,842	112,945	---	1,347	230,719	---	---	---	---	---	---	3,260	1,755	235,734	---	235,734
WATERFORD	510	19,042	10,270	31,878	---	550	61,740	---	---	---	---	---	---	7,129	2,321	71,190	---	71,190
<b>COUNTY TOTAL</b>	<b>14,396</b>	<b>487,101</b>	<b>256,640</b>	<b>1,100,821</b>	<b>158,557</b>	<b>154,613</b>	<b>2,157,732</b>	<b>151,819</b>	<b>---</b>	<b>146,715</b>	<b>341,755</b>	<b>86,031</b>	<b>726,320</b>	<b>65,869</b>	<b>13,388</b>	<b>2,963,309</b>	<b>442,510</b>	<b>3,405,819</b>
<b>DODGE</b>																		
ASHLAND	434	8,881	6,645	43,336	---	64	58,926	---	---	---	---	---	---	---	---	58,926	---	58,926
CANISTEO	635	13,760	10,755	69,802	---	---	94,317	---	---	45,963	---	---	45,963	---	---	140,280	15,233	155,513
CLAREMONT	479	12,792	4,409	35,805	---	6,856	59,862	---	---	22,922	---	---	22,922	---	---	82,784	---	82,784
CONCORD	574	32,488	9,817	69,801	---	470	112,576	---	---	86,394	---	---	86,394	---	---	198,970	---	198,970
ELLINGTON	312	22,537	5,058	45,904	---	1,496	74,995	---	---	---	---	---	---	---	---	74,995	---	74,995
HAYFIELD	394	13,040	3,240	22,891	---	798	39,969	---	---	---	---	---	---	---	---	39,969	---	39,969
MANTORVILLE	1419	9,844	25,895	84,136	---	25,446	145,321	---	---	90,586	---	3,000	93,586	55,000	663	294,570	---	294,570
MILTON	703	26,728	9,738	96,429	---	274	133,169	---	---	7,414	---	---	7,414	11,616	620	152,819	---	152,819
RIPLEY	203	13,584	2,776	23,796	---	1,238	41,394	---	---	10,000	---	---	10,000	7,500	96	58,990	---	58,990
VERNON	610	20,547	3,240	48,768	---	483	73,038	2,955	---	736	---	---	3,691	4,224	4,776	85,729	---	85,729
WASIOJA	938	16,749	17,860	44,361	---	836	79,806	---	---	---	---	---	---	---	---	79,806	---	79,806
WESTFIELD	429	---	---	---	---	---	---	---	---	---	---	---	---	---	---	---	---	---
Failed to Report in Time for This Publication																		
<b>COUNTY TOTAL</b>	<b>7,130</b>	<b>190,950</b>	<b>99,433</b>	<b>585,029</b>	<b>---</b>	<b>37,961</b>	<b>913,373</b>	<b>2,955</b>	<b>---</b>	<b>264,015</b>	<b>---</b>	<b>3,000</b>	<b>269,970</b>	<b>78,340</b>	<b>6,155</b>	<b>1,267,838</b>	<b>15,233</b>	<b>1,283,071</b>
<b>DOUGLAS</b>																		
ALEXANDRIA	4637	63,874	67,492	121,384	---	142,311	395,061	4,874	---	341,298	---	---	346,172	---	---	741,233	---	741,233
BELLE RIVER	377	18,993	4,909	27,293	---	---	51,195	---	---	711	---	---	711	---	---	51,906	---	51,906
BRANDON	648	20,096	8,500	16,078	---	19,927	64,601	---	---	14,305	---	---	14,305	25,000	583	104,489	---	104,489
CARLOS	1672	34,596	56,302	46,604	---	61,513	199,015	---	---	---	---	---	---	---	---	199,015	---	199,015
EVANSVILLE	268	10,143	5,412	16,748	---	---	32,303	---	---	---	---	---	---	---	---	32,303	---	32,303
HOLMES CITY	689	17,880	11,146	31,115	---	3,263	63,404	---	---	7,446	---	---	7,446	---	---	70,850	3,500	74,350
HUDSON	729	16,926	20,795	53,804	1,535	4,360	97,420	---	---	10,271	---	---	10,271	---	---	107,691	---	107,691
IDA	968	38,753	31,499	58,358	---	---	128,610	---	---	4,005	11,018	---	15,023	---	---	143,633	---	143,633
LA GRAND	3693	75,544	52,447	149,834	---	120,309	398,134	---	---	141,697	---	19,690	161,387	---	---	559,521	20,211	579,732
LAKE MARY	934	19,453	18,000	37,734	7,517	32	82,736	---	---	---	3,809,423	---	3,809,423	107,000	5,966	4,005,125	15,826	4,020,951
LEAF VALLEY	459	20,675	15,087	35,386	---	944	72,092	---	---	65,269	---	---	65,269	---	---	137,361	---	137,361
LUND	329	12,583	4,111	26,040	---	2,079	44,813	---	---	4,993	---	---	4,993	---	---	49,806	---	49,806
MILLERVILLE	332	15,770	4,487	30,820	---	300	51,377	---	---	80,157	---	12,600	92,757	18,000	1,879	164,013	---	164,013
MILTONA	794	22,523	17,146	68,788	---	12,712	121,169	---	---	29,424	---	---	29,424	---	---	150,593	---	150,593
MOE	577	23,748	15,000	41,075	---	410	80,233	4,855	---	31,274	---	---	36,129	7,395	1,690	125,447	---	125,447
ORANGE	384	11,356	5,374	4,406	---	11,880	33,016	---	---	3,870	---	---	3,870	---	---	36,886	---	36,886
OSAKIS	611	22,960	10,206	42,948	---	679	76,793	2,143	---	4,358	---	---	6,501	---	---	83,294	---	83,294

\* Includes All Other Public Safety Expenditures.

**Table 4  
Classification of Expenditures  
For the Year Ended December 31, 1998**

Name of Town	Pop.	Current Expenditures					Total Current Expenditures	Capital Outlay					Total Capital Outlay	Debt Service		Total Expenditures	Transfers Out	Total Expenditures and Transfers
		General Government	Fire Protection	Road and Bridge	Water and Sewer	All Other*		General Government	Fire Protection	Road and Bridge	Water and Sewer	All Other*		Principal Payments	Interest Payments			
<b>DOUGLAS (continued)</b>																		
SOLEM	257	27,057	4,439	20,507	---	1,183	53,186	---	---	---	---	---	---	---	---	53,186	---	53,186
SPRUCE HILL	412	12,190	3,148	27,726	---	---	43,064	---	---	445	---	---	445	---	---	43,509	---	43,509
URNES	253	15,722	5,279	28,668	---	6,373	56,042	279	---	17,954	---	---	18,233	---	---	74,275	3,349	77,624
<b>COUNTY TOTAL</b>	<b>19,023</b>	<b>500,842</b>	<b>360,779</b>	<b>885,316</b>	<b>9,052</b>	<b>388,275</b>	<b>2,144,264</b>	<b>12,151</b>	<b>---</b>	<b>757,477</b>	<b>3,820,441</b>	<b>32,290</b>	<b>4,622,359</b>	<b>157,395</b>	<b>10,118</b>	<b>6,934,136</b>	<b>42,886</b>	<b>6,977,022</b>
<b>FARIBAULT</b>																		
BARBER	311	5,320	3,777	65,865	---	8,070	83,032	---	---	---	---	---	---	---	---	83,032	---	83,032
BLUE EARTH CITY	467	10,798	3,597	61,068	---	2,058	77,521	---	---	20,378	---	---	20,378	---	---	97,899	---	97,899
BRUSH CREEK	229	7,567	2,330	46,745	---	---	56,642	---	---	---	---	---	---	---	---	56,642	---	56,642
CLARK	447	13,547	3,960	46,168	---	1,216	64,891	---	---	---	---	---	---	---	---	64,891	---	64,891
DELAVAN	239	12,593	6,518	60,023	---	---	79,134	---	---	---	---	---	---	---	---	79,134	---	79,134
DUNBAR	366	5,439	3,960	69,388	---	2,175	80,962	---	---	2,212	---	---	2,212	5,000	---	88,174	---	88,174
ELMORE	217	6,699	5,600	40,449	---	---	52,748	---	---	---	---	---	---	---	---	52,748	---	52,748
EMERALD	249	---	---	---	---	---	---	---	Failed to Report in Time for This Publication					---	---	---	---	---
FOSTER	317	9,912	5,186	45,828	---	1,166	62,092	---	---	---	---	---	---	---	---	62,092	---	62,092
JO DAVIESS	296	11,617	3,960	48,377	---	1,450	65,404	---	---	---	---	---	---	---	---	65,404	---	65,404
KIESTER	304	7,082	3,600	44,148	---	3,631	58,461	---	---	---	---	---	---	---	---	58,461	---	58,461
LURA	226	9,784	6,174	44,743	---	---	60,701	---	---	---	---	---	---	---	---	60,701	---	60,701
MINNESOTA LAKE	250	9,920	3,872	48,742	---	---	62,534	---	---	---	---	---	---	---	---	62,534	---	62,534
PILOT GROVE	171	3,442	5,896	51,128	---	3,019	63,485	---	---	8,792	---	---	8,792	---	---	72,277	---	72,277
PRESCOTT	230	8,740	3,772	70,901	---	20,158	103,571	---	---	---	---	---	---	---	---	103,571	---	103,571
ROME	195	12,511	2,113	34,970	---	---	49,594	---	---	498	---	---	498	---	---	50,092	---	50,092
SEELY	235	10,547	2,520	44,795	---	---	57,862	---	---	---	---	---	---	---	---	57,862	---	57,862
VERONA	482	5,543	8,495	76,291	---	4,059	94,388	---	---	---	---	---	---	---	---	94,388	---	94,388
WALNUT LAKE	275	---	---	---	---	---	---	---	Failed to Report in Time for This Publication					---	---	---	---	
WINNEBAGO	224	5,897	3,960	32,635	---	9,105	51,597	---	---	20,998	---	---	20,998	---	---	72,595	---	72,595
<b>COUNTY TOTAL</b>	<b>5,730</b>	<b>156,958</b>	<b>79,290</b>	<b>932,264</b>	<b>---</b>	<b>56,107</b>	<b>1,224,619</b>	<b>---</b>	<b>---</b>	<b>52,878</b>	<b>---</b>	<b>---</b>	<b>52,878</b>	<b>5,000</b>	<b>---</b>	<b>1,282,497</b>	<b>---</b>	<b>1,282,497</b>
<b>FILLMORE</b>																		
AMHERST	417	---	---	---	---	---	---	---	Failed to Report in Time for This Publication					---	---	---	---	---
ARENDAHL	335	20,281	1,622	19,905	---	1,005	42,813	---	---	78,990	---	---	78,990	---	---	121,803	---	121,803
BEAVER	235	16,644	3,550	87,668	---	3,616	111,478	---	---	---	---	---	---	---	---	111,478	60,000	171,478
BLOOMFIELD	414	13,703	4,020	67,149	---	---	84,872	---	12,889	996	---	---	13,885	---	---	98,757	---	98,757
BRISTOL	389	17,165	5,698	71,477	---	4,115	98,455	---	---	1,641	---	---	1,641	---	---	100,096	---	100,096
CANTON	611	37,407	---	56,806	---	7,288	101,501	2,000	---	942	---	---	2,942	2,323	---	106,766	---	106,766
CARIMONA	331	17,078	6,559	71,118	---	3,511	98,266	---	---	11,612	---	---	11,612	---	---	109,878	189,656	299,534
CARROLTON	324	18,038	1,813	41,177	---	236	61,264	---	---	825	---	---	825	---	---	62,089	---	62,089
CHATFIELD	447	6,716	7,700	42,165	---	5,231	61,812	---	---	---	---	---	---	---	---	61,812	---	61,812
FILLMORE	458	9,687	5,700	40,324	---	12,160	67,871	---	---	22,071	---	---	22,071	---	---	89,942	---	89,942
FORESTVILLE	393	13,437	10,850	70,121	---	391	94,799	---	---	1,206	---	---	1,206	---	---	96,005	---	96,005
FOUNTAIN	328	13,729	6,873	55,844	---	12,013	88,459	---	---	7,297	---	---	7,297	---	---	95,756	---	95,756
HARMONY	414	8,649	6,560	53,340	---	38,039	106,588	---	---	9,905	---	---	9,905	---	---	116,493	---	116,493
HOLT	234	10,902	2,270	51,600	---	1,838	66,610	---	---	2,925	---	---	2,925	---	---	69,535	---	69,535
JORDAN	381	8,117	3,700	41,823	---	2,316	55,956	---	6,650	3,808	---	---	10,458	---	---	66,414	---	66,414
NEWBURG	476	40,008	---	43,058	---	490	83,556	---	---	49,079	---	---	49,079	---	---	132,635	---	132,635
NORWAY	305	14,600	2,904	46,024	---	1,840	65,368	---	---	1,914	---	---	1,914	---	---	67,282	---	67,282
PILOT MOUND	359	18,063	6,511	42,517	---	1,800	68,891	---	---	16,153	---	---	16,153	12,435	---	97,479	---	97,479
PREBLE	231	---	---	---	---	---	---	---	Failed to Report in Time for This Publication					---	---	---	---	
PRESTON	343	9,240	6,559	42,476	---	5,715	63,990	---	---	---	---	---	---	---	---	63,990	1,366	65,356
SPRING VALLEY	586	16,062	6,545	86,899	---	1,600	111,106	---	33,219	44,950	---	---	78,169	---	---	189,275	---	189,275
SUMNER	458	16,904	7,995	73,722	---	2,505	101,126	---	12,812	485	---	---	13,297	5,454	537	120,414	---	120,414
YORK	355	18,076	2,984	67,872	---	2,387	91,319	---	---	12,260	---	---	12,260	---	---	103,579	1,167	104,746
<b>COUNTY TOTAL</b>	<b>8,824</b>	<b>344,506</b>	<b>100,413</b>	<b>1,173,085</b>	<b>---</b>	<b>108,096</b>	<b>1,726,100</b>	<b>2,000</b>	<b>65,570</b>	<b>267,059</b>	<b>---</b>	<b>---</b>	<b>334,629</b>	<b>20,212</b>	<b>537</b>	<b>2,081,478</b>	<b>252,189</b>	<b>2,333,667</b>

\* Includes All Other Public Safety Expenditures.

**Table 4  
Classification of Expenditures  
For the Year Ended December 31, 1998**

Name of Town	Pop.	Current Expenditures					Total Current Expenditures	Capital Outlay					Total Capital Outlay	Debt Service		Total Expenditures	Transfers Out	Total Expenditures and Transfers	
		General Government	Fire Protection	Road and Bridge	Water and Sewer	All Other*		General Government	Fire Protection	Road and Bridge	Water and Sewer	All Other*		Principal Payments	Interest Payments				
<b>FREEBORN</b>																			
ALBERT LEA	885							Failed to Report in Time for This Publication											
ALDEN	346	4,249	5,584	30,628	---	1,406	41,867	---	---	---	---	---	---	---	---	---	41,867	---	41,867
BANCROFT	1028	9,767	18,050	51,528	---	36,033	115,378	---	---	---	---	---	---	40,232	---	---	155,610	---	155,610
BATH	469							Failed to Report in Time for This Publication											
CARLSTON	365	7,715	7,539	34,267	---	---	49,521	---	---	---	---	---	---	---	---	---	49,521	---	49,521
FREEBORN	316	5,055	3,041	31,091	---	2,285	41,472	---	---	14,671	---	---	14,671	---	---	---	56,143	---	56,143
FREEMAN	547	8,533	9,552	18,770	---	4,479	41,334	---	---	30,000	---	---	30,000	---	---	---	71,334	---	71,334
GENEVA	470							Failed to Report in Time for This Publication											
HARTLAND	336	10,190	5,880	25,946	---	---	42,016	---	---	6,593	---	---	6,593	---	---	---	48,609	---	48,609
HAYWARD	452	8,944	8,576	62,668	---	39	80,227	---	3,500	---	---	---	3,500	---	---	---	83,727	---	83,727
LONDON	351	12,983	9,726	17,727	---	90	40,526	---	---	87,576	---	---	87,576	---	---	---	128,102	---	128,102
MANCHESTER	465	1,339	7,763	17,497	---	22,254	48,853	---	---	7,583	---	---	7,583	---	---	---	56,436	---	56,436
MANSFIELD	328	6,195	6,057	32,696	---	938	45,886	---	---	---	---	---	---	---	---	---	45,886	---	45,886
MOSCOW	607	13,261	6,672	40,647	---	---	60,580	---	---	---	---	---	---	---	---	---	60,580	---	60,580
NEWRY	498	11,043	4,534	44,932	---	---	60,509	---	---	---	---	---	---	---	---	---	60,509	---	60,509
NUNDA	373	9,243	5,904	28,209	---	---	43,356	---	---	---	---	---	---	---	---	---	43,356	---	43,356
OAKLAND	418	16,842	6,816	26,381	---	349	50,388	---	---	13,732	---	---	13,732	10,465	3,267	---	77,852	---	77,852
PICKEREL LAKE	724	15,931	12,432	21,638	---	111	50,112	21,532	---	---	---	---	357	21,889	---	---	72,001	---	72,001
RICELAND	479	9,959	9,207	44,149	---	---	63,315	---	---	---	---	---	---	9,700	227	---	73,242	---	73,242
SHELL ROCK	452	13,266	7,788	35,895	---	---	56,949	---	---	---	---	---	---	9,019	1,163	---	67,131	---	67,131
<b>COUNTY TOTAL</b>	<b>9,909</b>	<b>164,515</b>	<b>135,121</b>	<b>564,669</b>	<b>---</b>	<b>67,984</b>	<b>932,289</b>	<b>21,532</b>	<b>3,500</b>	<b>160,155</b>	<b>---</b>	<b>357</b>	<b>185,544</b>	<b>69,416</b>	<b>4,657</b>	<b>---</b>	<b>1,191,906</b>	<b>---</b>	<b>1,191,906</b>
<b>GOODHUE</b>																			
BELLE CREEK	422	6,540	5,074	73,869	---	32,285	117,768	---	---	8,056	---	---	8,056	---	---	---	125,824	---	125,824
BELVIDERE	491	10,071	5,720	78,969	---	1,190	95,950	---	---	4,802	---	---	4,802	---	---	---	100,752	---	100,752
CANNON FALLS	1317	19,556	18,916	107,194	---	---	145,666	---	---	162,236	---	---	162,236	---	---	---	307,902	---	307,902
CHERRY GROVE	421	12,721	---	74,249	---	1,559	88,529	---	---	40,626	---	20,307	60,933	---	---	---	149,462	5,980	155,442
FEATHERSTONE	860							Failed to Report in Time for This Publication											
FLORENCE	1266	42,422	20,971	101,622	---	18,109	183,124	---	---	31,442	---	---	31,442	---	---	---	214,566	---	214,566
GOODHUE	565	26,085	6,840	89,983	---	1,915	124,823	---	---	20,402	---	---	20,402	---	---	---	145,225	---	145,225
HAY CREEK	787	20,438	7,640	90,348	---	693	119,119	---	---	6,895	---	---	6,895	---	---	---	126,014	---	126,014
HOLDEN	469	42,422	10,034	60,429	---	21,463	134,348	---	---	36,363	---	---	36,363	---	---	---	170,711	---	170,711
KENYON	428	22,955	11,892	92,791	---	500	128,138	---	---	35,490	---	---	35,490	---	---	---	163,628	---	163,628
LEON	985	21,117	2,746	92,111	---	---	115,974	37,534	---	89,444	---	---	126,978	---	---	---	242,952	---	242,952
MINNEOLA	653	14,692	3,853	214,018	---	---	232,563	---	---	---	---	---	---	69,000	1,198	---	302,761	---	302,761
PINE ISLAND	719	10,841	8,859	118,617	---	7,625	145,942	---	---	40,728	---	---	40,728	---	---	---	186,670	---	186,670
ROSCOE	709	15,783	5,996	84,987	---	3,568	110,334	---	---	21,955	---	---	21,955	---	---	---	132,289	---	132,289
STANTON	990	45,718	15,380	30,684	---	15,485	107,267	---	---	133,997	---	---	133,997	5,000	1,093	---	247,357	---	247,357
VASA	924	17,427	10,395	94,606	---	---	122,428	---	---	42,768	---	---	42,768	---	---	---	165,196	---	165,196
WACOUTA	430	16,370	---	19,135	---	6,050	41,555	---	---	6,281	---	---	6,281	---	---	---	47,836	---	47,836
WANAMINGO	482	13,832	2,773	69,840	---	11,938	98,383	---	---	56,833	---	---	56,833	---	---	---	155,216	---	155,216
WARSAW	625	15,961	11,230	158,425	---	8,694	194,310	1,500	---	---	---	---	1,500	---	---	---	195,810	---	195,810
WELCH	717	11,390	12,431	101,867	---	2,472	128,160	---	---	---	---	---	---	---	---	---	128,160	---	128,160
ZUMBROTA	632	8,357	6,433	83,129	---	12,356	110,275	---	---	---	---	---	---	---	---	---	110,275	---	110,275
<b>COUNTY TOTAL</b>	<b>14,892</b>	<b>394,698</b>	<b>167,183</b>	<b>1,836,873</b>	<b>---</b>	<b>145,902</b>	<b>2,544,656</b>	<b>39,034</b>	<b>---</b>	<b>738,318</b>	<b>---</b>	<b>20,307</b>	<b>797,659</b>	<b>74,000</b>	<b>2,291</b>	<b>---</b>	<b>3,418,606</b>	<b>5,980</b>	<b>3,424,586</b>
<b>GRANT</b>																			
DELAWARE	120	5,800	2,563	6,073	---	2,094	16,530	---	---	4,662	---	---	4,662	---	---	---	21,192	---	21,192
ELBOW LAKE	155	7,264	3,850	12,977	---	4,351	28,442	---	---	2,580	---	---	2,580	---	---	---	31,022	5,000	36,022
ELK LAKE	298	7,563	3,205	21,362	---	1,546	33,676	---	---	---	---	---	---	---	---	---	33,676	---	33,676
ERDAHL	320	6,927	4,383	21,551	---	1,284	34,145	---	---	16,483	---	---	16,483	---	---	---	50,628	---	50,628
GORTON	72	7,763	2,128	22,026	---	1,985	33,902	---	---	---	---	---	---	---	---	---	33,902	---	33,902
LAND	219	6,686	3,400	18,028	---	1,399	29,513	---	---	---	---	---	---	---	---	---	29,513	---	29,513
LAWRENCE	93	5,424	1,800	11,495	---	451	19,170	---	1,000	291	---	---	1,291	---	---	---	20,461	---	20,461
LIEN	153	5,845	3,811	8,161	---	3,396	21,213	---	---	---	---	---	---	---	---	---	21,213	---	21,213
LOGAN	117							Failed to Report in Time for This Publication											

\* Includes All Other Public Safety Expenditures.

**Table 4  
Classification of Expenditures  
For the Year Ended December 31, 1998**

Name of Town	Pop.	Current Expenditures					Total Current Expenditures	Capital Outlay					Total Capital Outlay	Debt Service		Total Expenditures	Transfers Out	Total Expenditures and Transfers
		General Government	Fire Protection	Road and Bridge	Water and Sewer	All Other*		General Government	Fire Protection	Road and Bridge	Water and Sewer	All Other*		Principal Payments	Interest Payments			
<b>GRANT (continued)</b>																		
MACSVILLE	148	1,925	2,070	12,213	---	3,686	19,894	---	---	1,607	---	---	1,607	---	---	21,501	---	21,501
NORTH OTTAWA	81	6,589	1,900	19,031	---	271	27,791	---	---	4,969	---	---	4,969	---	---	32,760	---	32,760
PELICAN LAKE	441	11,218	3,618	20,924	---	903	36,663	---	---	4,742	---	---	4,742	---	---	41,405	---	41,405
POMME DE TERRE	159	9,830	3,192	14,964	---	1,887	29,873	---	---	---	---	---	---	---	---	29,873	---	29,873
ROSEVILLE	155	Failed to Report in Time for This Publication																
SANFORD	172	5,685	3,478	13,731	---	2,284	25,178	---	---	6,404	---	---	6,404	---	---	31,582	---	31,582
STONY BROOK	142	10,194	1,800	15,455	---	124	27,573	---	4,000	4,866	---	---	8,866	---	---	36,439	---	36,439
<b>COUNTY TOTAL</b>	<b>2,845</b>	<b>98,713</b>	<b>41,198</b>	<b>217,991</b>	<b>---</b>	<b>25,661</b>	<b>383,563</b>	<b>---</b>	<b>5,000</b>	<b>46,604</b>	<b>---</b>	<b>---</b>	<b>51,604</b>	<b>---</b>	<b>---</b>	<b>435,167</b>	<b>5,000</b>	<b>440,167</b>
<b>HENNEPIN</b>																		
HASSAN	2692	215,200	59,471	175,271	---	36,971	486,913	799	---	---	---	708,055	708,854	205,000	89,716	1,490,483	96,477	1,586,960
<b>HOUSTON</b>																		
BLACK HAMMER	319	7,250	3,024	55,524	---	5,419	71,217	3,801	---	3,460	---	---	7,261	---	---	78,478	---	78,478
BROWNSVILLE	390	10,040	5,314	45,500	---	15,144	75,998	---	---	21,720	---	---	21,720	---	---	97,718	2,400	100,118
CALEDONIA	573	12,849	7,389	90,127	---	5,782	116,147	---	---	---	---	---	---	---	---	116,147	---	116,147
CROOKED CREEK	325	12,987	2,272	26,849	---	5,677	47,785	---	---	---	---	---	---	---	---	47,785	---	47,785
HOKAH	593	21,092	4,588	75,018	---	9,234	109,932	---	---	---	---	---	---	---	---	109,932	---	109,932
HOUSTON	433	11,976	6,958	20,210	---	6,345	45,489	---	---	4,804	---	---	4,804	---	---	50,293	5,500	55,793
JEFFERSON	138	1,716	1,951	20,082	---	3,988	27,737	---	---	---	---	---	---	---	---	27,737	---	27,737
LA CRESCENT	1403	44,237	32,188	23,182	---	49,039	148,646	---	---	34,647	---	---	34,647	8,000	---	191,293	---	191,293
MAYVILLE	449	10,559	5,276	72,098	---	6,252	94,185	---	---	7,850	---	---	7,850	---	---	102,035	---	102,035
MONEY CREEK	454	18,393	3,116	31,628	---	5,942	59,079	---	---	3,213	---	---	3,213	---	---	62,292	---	62,292
MOUND PRAIRIE	630	10,916	8,493	52,394	---	6,420	78,223	---	---	29,625	---	---	29,625	---	---	107,848	---	107,848
SHELDON	288	9,397	5,415	29,030	---	3,955	47,797	---	---	---	---	---	---	---	---	47,797	---	47,797
SPRING GROVE	487	10,598	5,458	101,259	---	5,981	123,296	---	---	19,396	---	---	19,396	---	---	142,692	---	142,692
UNION	342	5,294	1,332	40,243	---	1,785	48,654	---	---	---	---	---	---	---	---	48,654	---	48,654
WILMINGTON	522	12,211	9,837	100,171	---	6,837	129,056	---	---	24,202	---	---	24,202	---	---	153,258	---	153,258
WINNEBAGO	271	9,785	5,034	38,436	---	7,973	61,228	---	---	29,718	---	---	29,718	---	---	90,946	---	90,946
YUCATAN	365	26,143	7,786	58,177	---	---	92,106	---	---	51,209	---	---	51,209	---	---	143,315	---	143,315
<b>COUNTY TOTAL</b>	<b>7,982</b>	<b>235,443</b>	<b>115,431</b>	<b>879,928</b>	<b>---</b>	<b>145,773</b>	<b>1,376,575</b>	<b>3,801</b>	<b>---</b>	<b>229,844</b>	<b>---</b>	<b>---</b>	<b>233,645</b>	<b>8,000</b>	<b>---</b>	<b>1,618,220</b>	<b>7,900</b>	<b>1,626,120</b>
<b>HUBBARD</b>																		
AKELEY	369	13,209	8,403	16,025	---	3,800	41,437	---	2,500	19,433	---	---	21,933	---	---	63,370	---	63,370
ARAGO	580	15,257	6,984	68,785	---	192	91,218	---	---	18,197	---	---	18,197	27,435	6,127	142,977	---	142,977
BADOURA	109	9,024	5,356	8,878	---	2,234	25,492	---	4,500	10,345	---	---	14,845	---	---	40,337	---	40,337
CLAY	64	4,006	1,420	5,079	---	5,670	16,175	---	---	3,887	---	---	3,887	---	---	20,062	---	20,062
CLOVER	115	13,589	3,418	12,136	---	197	29,340	---	---	---	---	---	---	---	---	29,340	4,256	33,596
CROW WING LAKE	207	30,011	7,820	21,750	---	---	59,581	---	---	1,000	---	---	1,000	---	---	60,581	---	60,581
FARDEN	945	30,407	13,576	96,989	---	7,257	148,229	14,131	---	---	---	1,274	15,405	---	---	163,634	---	163,634
FERN	219	9,232	2,257	6,177	---	2,363	20,029	---	---	13,524	---	---	13,524	---	---	33,553	---	33,553
GUTHRIE	420	13,093	967	10,447	---	---	24,507	---	---	4,975	---	---	4,975	---	---	29,482	---	29,482
HART LAKE	366	10,775	1,173	8,207	---	119	20,274	---	---	45,072	---	---	45,072	---	---	65,346	---	65,346
HELGA	1103	21,647	12,366	79,408	---	---	113,421	---	---	31,125	---	---	31,125	---	---	144,546	---	144,546
HENDRICKSON	267	6,890	1,834	4,087	---	2,250	15,061	---	---	2,047	---	---	2,047	---	---	17,108	1,800	18,908
HENRIETTA	1416	50,280	8,437	159,636	---	16,792	235,145	---	---	---	---	4,286	4,286	---	---	239,431	1,028	240,459
HUBBARD	703	18,398	---	57,349	---	25,028	100,775	---	---	---	---	---	---	---	---	100,775	---	100,775
LAKE ALICE	86	11,196	3,219	3,640	---	230	18,285	---	---	---	---	---	---	---	---	18,285	---	18,285
LAKE EMMA	827	33,754	14,405	28,819	---	200	77,178	---	---	96,862	---	---	96,862	13,012	6,929	193,981	---	193,981
LAKE GEORGE	355	8,676	9,594	20,217	---	4,035	42,522	---	---	---	---	---	---	---	---	42,522	15,000	57,522
LAKE HATTIE	133	7,874	1,760	3,735	---	402	13,771	---	---	11,981	---	---	11,981	---	---	25,752	2,124	27,876
LAKEPORT	654	24,685	13,237	21,596	---	2,629	62,147	---	---	3,828	---	---	3,828	---	---	65,975	---	65,975
MANTRAP	393	24,603	12,964	40,143	---	714	78,424	---	---	1,500	---	---	1,500	29,250	---	109,174	---	109,174
NEVIS	688	Failed to Report in Time for This Publication																
ROCKWOOD	411	14,133	6,092	22,271	---	3,770	46,266	---	---	---	---	---	---	---	---	46,266	1,182	47,448
SCHOOLCRAFT	92	7,976	1,149	5,718	---	27	14,870	---	---	---	---	---	---	---	---	14,870	---	14,870

\* Includes All Other Public Safety Expenditures.

**Table 4  
Classification of Expenditures  
For the Year Ended December 31, 1998**

Name of Town	Pop.	Current Expenditures					Total Current Expenditures	Capital Outlay					Total Capital Outlay	Debt Service		Total Expenditures	Transfers Out	Total Expenditures and Transfers
		General Government	Fire Protection	Road and Bridge	Water and Sewer	All Other*		General Government	Fire Protection	Road and Bridge	Water and Sewer	All Other*		Principal Payments	Interest Payments			
<b>HUBBARD (continued)</b>																		
STEAMBOAT RIVER	100	6,394	2,825	2,474	---	5,042	16,735	---	---	4,569	---	---	4,569	---	---	21,304	7,919	29,223
STRAIGHT RIVER	525	24,218	5,018	32,553	---	4,869	66,658	---	---	14,121	---	---	14,121	---	---	80,779	---	80,779
THORPE	32	6,044	1,726	1,755	---	---	9,525	---	---	13,824	---	---	13,824	---	---	23,349	---	23,349
TODD	1399	75,755	6,965	58,922	---	300	141,942	---	---	14,603	---	---	14,603	---	---	156,545	---	156,545
WHITE OAK	332	13,498	8,384	50,114	---	3,722	75,718	---	4,500	---	---	---	4,500	---	---	80,218	1,500	81,718
<b>COUNTY TOTAL</b>	<b>12,910</b>	<b>504,624</b>	<b>161,349</b>	<b>846,910</b>	<b>---</b>	<b>91,842</b>	<b>1,604,725</b>	<b>14,131</b>	<b>11,500</b>	<b>310,893</b>	<b>---</b>	<b>5,560</b>	<b>342,084</b>	<b>69,697</b>	<b>13,056</b>	<b>2,029,562</b>	<b>34,809</b>	<b>2,064,371</b>
<b>ISANTI</b>																		
ATHENS	2275	42,636	32,251	119,139	---	97,713	291,739	25,418	---	19,041	---	11,724	56,183	---	---	347,922	---	347,922
BRADFORD	3219	23,279	36,121	156,628	---	16,960	232,988	18,471	---	76,234	---	---	94,705	7,495	1,351	336,539	---	336,539
CAMBRIDGE	2289	21,585	20,145	97,171	---	---	138,901	---	---	11,321	---	---	11,321	10,649	703	161,574	---	161,574
DALBO	697	19,053	18,772	20,876	---	21	58,722	18,670	---	---	---	---	18,670	936	287	78,615	---	78,615
ISANTI	2197	41,379	25,643	69,136	---	628	136,786	---	---	13,000	---	---	13,000	20,285	2,240	172,311	---	172,311
MAPLE RIDGE	693	10,371	10,866	34,508	---	528	56,273	---	---	10,000	---	---	10,000	---	---	66,273	---	66,273
NORTH BRANCH	1684	20,615	16,702	90,156	---	---	127,473	---	---	64,908	---	---	64,908	---	---	192,381	---	192,381
OXFORD	779	13,998	8,085	21,882	---	---	43,965	---	---	70,173	---	---	70,173	---	---	114,138	---	114,138
SPENCER BROOK	1397	52,238	18,474	35,939	---	7,838	114,489	2,854	---	12,877	---	---	15,731	---	---	130,220	---	130,220
SPRINGVALE	1371	15,471	11,974	88,426	---	5,460	121,331	1,318	---	---	---	---	1,318	---	---	122,649	---	122,649
STANCHFIELD	1111	11,250	9,482	23,997	---	2,362	67,091	145	2,066	26,404	---	---	28,615	---	---	95,706	---	95,706
STANFORD	2130	39,857	26,174	64,321	---	4,092	134,444	9,862	---	3,482	---	---	13,344	---	---	147,788	---	147,788
WYANETT	1597	20,023	25,011	78,478	---	---	123,512	---	---	4,355	---	---	4,355	---	---	127,867	---	127,867
<b>COUNTY TOTAL</b>	<b>21,439</b>	<b>331,755</b>	<b>259,700</b>	<b>920,657</b>	<b>---</b>	<b>135,602</b>	<b>1,647,714</b>	<b>76,738</b>	<b>2,066</b>	<b>311,795</b>	<b>---</b>	<b>11,724</b>	<b>402,323</b>	<b>39,365</b>	<b>4,581</b>	<b>2,093,983</b>	<b>---</b>	<b>2,093,983</b>
<b>ITASCA</b>																		
ALVWOOD	55	3,811	1,000	3,562	---	8,120	16,493	---	---	---	---	---	---	---	---	16,493	---	16,493
ARBO	933	78,535	9,059	5,893	---	---	93,487	---	---	26,576	---	---	26,576	---	---	120,063	3,500	123,563
ARDENHURST	148	10,063	4,983	3,858	---	1,164	20,068	---	---	---	---	---	---	---	---	20,068	---	20,068
BALSAM	564	26,466	28,919	4,158	---	7,879	67,422	---	8,189	2,964	---	14,847	26,000	19,371	2,585	115,378	---	115,378
BEARVILLE	210	19,704	12,489	2,812	---	2,934	37,939	---	---	34,707	---	---	34,707	---	---	72,646	17,050	89,696
BIGFORK	349	11,239	2,969	21,778	---	---	35,986	1,649	---	---	---	---	1,649	---	---	37,635	7,110	44,745
BLACKBERRY	791	43,015	14,460	34,999	---	---	92,474	---	---	41,544	---	---	41,544	---	---	134,018	---	134,018
BOWSTRING	243	5,354	6,529	10,158	---	17,977	40,018	---	---	---	---	---	---	---	---	40,018	---	40,018
CARPENTER	198	12,559	8,421	2,643	---	61,850	85,473	---	---	---	---	---	---	---	---	85,473	---	85,473
DEER RIVER	677	9,326	12,696	7,780	---	3,850	33,652	---	---	---	---	---	---	---	---	33,652	---	33,652
FEELEY	312	14,569	14,469	44,797	---	7,816	81,651	---	---	---	---	---	---	---	---	81,651	---	81,651
GOOD HOPE	95	---	---	---	---	---	---	Failed to Report in Time for This Publication					---	---	---	---	---	---
GOODLAND	489	16,661	10,731	5,200	---	20,290	52,882	---	---	50,132	---	---	50,132	---	---	103,014	---	103,014
GRAND RAPIDS	3105	183,923	44,185	117,285	---	166,936	512,329	---	---	191,856	---	---	191,856	---	---	704,185	120,000	824,185
GRATTAN	41	2,083	712	---	---	335	3,130	---	---	---	---	---	---	---	---	3,130	---	3,130
GREENWAY	946	78,398	26,076	62,023	---	96,158	262,655	---	---	10,000	---	---	10,000	---	---	272,655	---	272,655
HARRIS	3202	67,768	48,307	28,994	---	50,241	195,310	---	---	146,541	---	48,053	194,594	---	---	389,904	40,000	429,904
IRON RANGE	303	58,333	4,492	21,465	---	102,250	186,540	---	23,127	82,368	---	---	105,495	---	---	292,035	2,700	294,735
KINGHURST	148	6,066	1,280	1,218	---	950	9,514	19,034	---	---	---	---	19,034	---	---	28,548	---	28,548
LAKE JESSIE	264	8,042	2,570	18,753	---	1,630	30,995	---	---	---	---	---	---	---	---	30,995	---	30,995
LAWRENCE	477	---	---	---	---	---	---	Failed to Report in Time for This Publication					---	---	---	---	---	
LIBERTY	72	3,461	622	2,628	---	50	6,761	---	---	---	---	---	---	---	---	6,761	---	6,761
LONE PINE	476	17,285	786	731	---	3,298	22,100	4,663	2,000	20,000	---	21,495	48,158	---	---	70,258	5,500	75,758
MARCELL	338	14,670	8,716	18,306	---	12,349	54,041	---	---	---	---	---	---	---	---	54,041	---	54,041
MAX	123	6,748	1,700	7,980	---	---	16,428	---	---	---	---	---	---	---	---	16,428	---	16,428
MOOSE PARK	76	5,647	548	5,937	---	---	12,132	---	---	---	---	---	---	---	---	12,132	---	12,132
MORSE	602	17,531	18,547	15,981	---	25,808	77,867	---	---	---	---	33,760	33,760	---	---	111,627	52,000	163,627
NASHWAUK	814	105,394	16,300	129,602	---	11,114	262,410	1,967	---	---	---	1,080	3,047	---	---	265,457	59,500	324,957
NORE	43	2,919	932	2,110	---	300	6,261	---	---	---	---	---	---	---	---	6,261	2,200	8,461
OTENEAGEN	252	3,187	1,887	1,083	---	2,907	9,064	---	---	---	---	---	---	---	---	9,064	---	9,064
POMROY	25	1,009	351	1,735	---	750	3,845	---	---	---	---	---	---	---	---	3,845	---	3,845
SAGO	172	5,975	8,913	3,325	---	3,543	21,756	---	1,500	---	---	2,130	3,630	---	---	25,386	2,000	27,386

\* Includes All Other Public Safety Expenditures.

**Table 4  
Classification of Expenditures  
For the Year Ended December 31, 1998**

Name of Town	Pop.	Current Expenditures					Total Current Expenditures	Capital Outlay					Total Capital Outlay	Debt Service		Total Expenditures	Transfers Out	Total Expenditures and Transfers
		General Government	Fire Protection	Road and Bridge	Water and Sewer	All Other*		General Government	Fire Protection	Road and Bridge	Water and Sewer	All Other*		Principal Payments	Interest Payments			
<b>ITASCA (continued)</b>																		
SAND LAKE	165	13,385	3,275	17,864	---	2,971	37,495	6,073	---	---	---	---	6,073	---	---	43,568	13,100	56,668
SPANG	254	12,013	3,619	19,696	---	---	35,328	---	---	30,542	---	---	30,542	---	---	65,870	---	65,870
SPLITHAND	248	10,773	1,675	2,860	---	---	15,308	---	---	11,787	---	---	11,787	---	---	27,095	---	27,095
STOKES	260	6,917	3,371	7,380	---	300	17,968	---	---	---	---	---	---	---	---	17,968	2,500	20,468
THIRD RIVER	53	920	614	650	---	---	2,184	---	---	---	---	---	---	---	---	2,184	---	2,184
TROUT LAKE	927	Failed to Report in Time for This Publication																
WABANA	453	30,934	10,469	20,081	---	10,272	71,756	5,157	200	3,695	---	---	9,052	---	---	80,808	---	80,808
WAWINA	87	18,469	2,175	9,935	---	4,896	35,475	3,808	---	---	---	8,292	12,100	---	---	47,575	---	47,575
WILDWOOD	187	7,823	1,910	6,397	---	---	16,130	---	---	---	---	---	---	---	---	16,130	---	16,130
WIRT	84	3,634	1,037	2,439	---	6,208	13,318	1,642	---	400	---	---	2,042	---	---	15,360	---	15,360
<b>COUNTY TOTAL</b>	<b>19,261</b>	<b>944,609</b>	<b>341,794</b>	<b>674,096</b>	<b>---</b>	<b>635,146</b>	<b>2,595,645</b>	<b>43,993</b>	<b>35,016</b>	<b>653,112</b>	<b>---</b>	<b>129,657</b>	<b>861,778</b>	<b>19,371</b>	<b>2,585</b>	<b>3,479,379</b>	<b>327,160</b>	<b>3,806,539</b>
<b>JACKSON</b>																		
ALBA	218	24,041	3,984	25,260	---	596	53,881	---	---	7,608	---	---	7,608	---	---	61,489	---	61,489
BELMONT	262	13,907	9,427	27,109	---	1,128	51,571	---	---	---	---	---	---	---	---	51,571	---	51,571
CHRISTIANA	337	9,112	5,668	32,848	---	987	48,615	---	---	---	---	---	---	---	---	48,615	---	48,615
DELAFIELD	286	11,310	5,305	64,821	---	2,502	83,938	---	---	67,571	---	---	67,571	---	---	151,509	---	151,509
DES MOINES	298	Failed to Report in Time for This Publication																
ENTERPRISE	240	6,381	5,270	35,687	---	3,481	50,819	---	---	---	---	---	---	---	---	50,819	---	50,819
EWINGTON	288	12,536	4,135	23,652	---	1,033	41,356	---	---	---	---	---	---	10,000	2,025	53,381	---	53,381
HERON LAKE	442	17,674	5,040	39,503	---	2,489	64,706	---	---	2,630	---	---	2,630	---	---	67,336	---	67,336
HUNTER	313	13,540	4,970	13,939	---	1,365	33,814	20,685	---	7,500	---	---	28,185	---	---	61,999	---	61,999
KIMBALL	180	7,914	3,874	30,506	---	2,952	45,246	---	---	---	---	---	---	---	---	45,246	---	45,246
LA CROSSE	205	14,948	5,040	18,541	---	1,246	39,775	---	---	---	---	---	---	17,172	2,999	59,946	---	59,946
MIDDLETOWN	259	54,497	6,462	14,753	---	---	75,712	---	---	320	---	---	320	---	---	76,032	---	76,032
MINNEOTA	266	6,983	4,751	26,169	---	2,791	40,694	---	---	---	---	---	---	---	---	40,694	---	40,694
PETERSBURG	287	8,532	5,989	43,597	---	1,266	59,384	---	---	8,511	---	---	8,511	---	---	67,895	---	67,895
ROST	279	24,936	4,560	21,849	---	18,329	69,674	---	---	---	---	---	---	---	---	69,674	---	69,674
ROUND LAKE	204	6,480	4,455	47,934	---	3,655	62,524	---	---	---	---	---	---	---	---	62,524	---	62,524
SIoux VALLEY	289	6,060	4,453	16,654	---	10,402	37,569	---	---	---	---	---	---	---	---	37,569	---	37,569
WEIMER	191	8,849	3,920	16,133	---	4,201	33,103	---	---	---	---	---	---	---	---	33,103	---	33,103
WEST HERON LAKE	172	11,739	3,317	8,005	---	4,666	27,727	---	---	---	---	---	---	---	---	27,727	---	27,727
WISCONSIN	284	10,829	5,031	11,369	---	10,098	37,327	---	---	71,000	---	---	71,000	---	---	108,327	---	108,327
<b>COUNTY TOTAL</b>	<b>5,300</b>	<b>270,268</b>	<b>95,651</b>	<b>518,329</b>	<b>---</b>	<b>73,187</b>	<b>957,435</b>	<b>20,685</b>	<b>---</b>	<b>165,140</b>	<b>---</b>	<b>---</b>	<b>185,825</b>	<b>27,172</b>	<b>5,024</b>	<b>1,175,456</b>	<b>---</b>	<b>1,175,456</b>
<b>KANABEC</b>																		
ANN LAKE	343	9,393	3,851	12,101	---	205	25,550	---	---	---	---	---	---	---	---	25,550	---	25,550
ARTHUR	1792	109,785	14,752	27,824	---	---	152,361	9,918	---	17,603	---	---	27,521	---	---	179,882	31,779	211,661
BRUNSWICK	1204	17,203	8,984	47,140	---	2,577	75,904	---	---	---	---	---	---	---	---	75,904	---	75,904
COMFORT	899	15,406	7,553	14,407	---	2,800	40,166	---	---	3,000	---	---	3,000	---	---	43,166	---	43,166
FORD	160	6,204	1,764	9,716	---	---	17,684	---	---	---	---	---	---	---	---	17,684	---	17,684
GRASS LAKE	945	Failed to Report in Time for This Publication																
HAY BROOK	189	33,996	1,906	13,257	---	---	49,159	---	---	---	---	---	---	---	---	49,159	---	49,159
HILLMAN	406	8,786	2,915	18,953	---	1,760	32,414	1,700	---	---	---	---	1,700	---	---	34,114	6,323	40,437
KANABEC	712	16,857	5,538	20,150	---	---	42,545	---	---	---	---	---	---	---	---	42,545	---	42,545
KNIFE LAKE	968	14,790	9,706	19,322	---	---	43,818	---	---	893	---	---	893	---	---	44,711	---	44,711
KROSCHER	209	8,158	3,118	18,838	---	2,304	32,418	---	---	---	---	---	---	---	---	32,418	---	32,418
PEACE	779	22,099	7,380	50,107	---	---	79,586	---	---	---	---	5,000	5,000	---	---	84,586	---	84,586
POMROY	352	9,261	2,561	10,041	---	8,758	30,621	---	---	---	---	---	---	---	---	30,621	---	30,621
SOUTHFORK	648	13,108	4,992	31,610	---	---	49,710	---	---	---	---	---	---	---	---	49,710	---	49,710
WHITED	753	11,201	5,895	8,490	---	2,029	27,615	---	---	---	---	---	---	---	---	27,615	---	27,615
<b>COUNTY TOTAL</b>	<b>10,359</b>	<b>296,247</b>	<b>80,915</b>	<b>301,956</b>	<b>---</b>	<b>20,433</b>	<b>699,551</b>	<b>11,618</b>	<b>---</b>	<b>21,496</b>	<b>---</b>	<b>5,000</b>	<b>38,114</b>	<b>---</b>	<b>---</b>	<b>737,665</b>	<b>38,102</b>	<b>775,767</b>

\* Includes All Other Public Safety Expenditures.

**Table 4  
Classification of Expenditures  
For the Year Ended December 31, 1998**

Name of Town	Pop.	Current Expenditures					Total Current Expenditures	Capital Outlay					Total Capital Outlay	Debt Service		Total Expenditures	Transfers Out	Total Expenditures and Transfers	
		General Government	Fire Protection	Road and Bridge	Water and Sewer	All Other*		General Government	Fire Protection	Road and Bridge	Water and Sewer	All Other*		Principal Payments	Interest Payments				
<b>KANDIYOHI</b>																			
ARCTANDER	457	13,796	4,240	39,644	---	---	57,680	---	---	---	---	---	---	---	---	57,680	---	57,680	
BURBANK	466	8,052	4,133	33,066	---	570	45,821	---	---	---	---	---	10,000	5,032	---	60,853	---	60,853	
COLFAX	534	12,685	4,508	35,050	---	3,086	55,329	---	---	---	---	---	---	---	---	55,329	---	55,329	
DOVRE	2006	25,283	41,175	40,968	---	---	107,426	---	---	130,853	---	---	130,853	15,492	2,523	256,294	---	256,294	
EAST LAKE LILLIAN	300	8,333	4,581	15,140	---	7,466	35,520	---	---	1,740	---	---	1,740	---	---	37,260	---	37,260	
EDWARDS	446	10,112	6,281	51,525	---	2,499	70,417	---	---	15,035	---	---	15,035	---	---	85,452	---	85,452	
FAHLUN	362	8,450	11,345	37,306	---	576	57,677	---	---	---	---	---	---	---	---	57,677	---	57,677	
GENNESSEE	555	11,947	14,064	43,987	---	2,970	72,968	---	---	---	---	---	---	---	---	72,968	---	72,968	
GREEN LAKE	1436	19,069	33,484	72,016	---	5,460	130,029	---	---	48,019	---	---	48,019	---	---	178,048	---	178,048	
HARRISON	662	19,023	12,949	33,639	---	362	65,973	---	---	---	---	---	19,552	868	---	86,393	---	86,393	
HOLLAND	425	9,050	17,779	39,020	---	1,784	67,633	---	---	25,580	---	---	25,580	---	---	93,213	---	93,213	
IRVING	726	17,224	15,741	54,181	---	---	87,146	---	---	10,738	---	---	10,738	---	---	97,884	---	97,884	
KANDIYOHI	676	6,770	23,199	46,268	---	1,675	77,912	---	---	---	---	---	5,156	203	---	83,271	---	83,271	
LAKE ANDREW	963	23,412	7,954	45,590	---	2,237	79,193	---	---	8,622	---	---	8,622	20,000	1,182	108,997	---	108,997	
LAKE ELIZABETH	290	7,815	5,903	37,245	---	1,050	52,013	---	---	---	---	---	---	---	---	52,013	---	52,013	
LAKE LILLIAN	255	8,857	4,011	34,091	---	2,832	49,791	---	6,000	5,355	---	---	11,355	---	---	61,146	---	61,146	
MAMRE	440	10,998	8,696	35,886	---	33	55,613	---	---	---	---	---	---	---	---	55,613	---	55,613	
NEW LONDON	3030	28,773	25,204	66,074	---	12,703	132,754	---	---	---	---	---	---	---	---	132,754	---	132,754	
NORWAY LAKE	297	8,404	2,100	25,225	---	5,925	41,654	---	---	875	---	---	525	1,400	---	43,054	---	43,054	
ROSELAND	469	12,856	4,942	44,047	---	---	61,845	---	5,000	22,949	---	---	27,949	---	---	89,794	---	89,794	
ROSEVILLE	505	18,083	5,497	28,318	---	20,866	72,764	---	---	---	---	---	---	---	---	72,764	---	72,764	
ST. JOHNS	444	11,746	8,350	33,105	---	---	53,201	---	---	---	---	---	---	24,000	---	77,201	---	77,201	
WHITEFIELD	514	9,439	6,138	38,639	---	5,557	59,773	---	---	---	---	---	---	---	---	59,773	---	59,773	
WILLMAR	605	14,125	16,781	54,402	---	---	85,308	---	---	---	---	---	---	22,000	2,010	109,318	---	109,318	
<b>COUNTY TOTAL</b>	<b>16,863</b>	<b>324,302</b>	<b>289,055</b>	<b>984,432</b>	<b>---</b>	<b>77,651</b>	<b>1,675,440</b>	<b>---</b>	<b>11,875</b>	<b>268,891</b>	<b>---</b>	<b>525</b>	<b>281,291</b>	<b>116,200</b>	<b>11,818</b>	<b>2,084,749</b>	<b>---</b>	<b>2,084,749</b>	
<b>KITTSON</b>																			
ARVESON	96	4,658	762	7,203	---	820	13,443	19,367	---	6,027	---	---	25,394	---	---	38,837	---	38,837	
CANNON	13	3,502	231	5,502	---	536	9,771	515	---	---	---	---	515	---	---	10,286	---	10,286	
CARIBOU	43	3,367	423	1,834	---	320	5,944	---	---	---	---	---	1,973	39	---	7,956	---	7,956	
CLOW	35	4,063	2,947	51,722	---	3,984	62,716	---	---	---	---	---	---	---	---	62,716	---	62,716	
DAVIS	50	5,323	2,900	40,503	---	---	48,726	---	---	---	---	---	---	---	---	48,726	---	48,726	
DEERWOOD	163	5,220	2,571	15,290	---	894	23,975	---	---	---	---	---	---	---	---	23,975	---	23,975	
GRANVILLE	95	6,964	1,000	33,647	---	6,929	48,540	---	---	4,139	---	---	4,139	---	---	52,679	---	52,679	
HALLOCK	103	2,729	2,342	21,169	---	4,597	30,837	---	---	4,757	---	---	4,757	---	---	35,594	---	35,594	
HAMPDEN	47	3,739	2,720	20,340	---	1,000	27,799	---	---	3,403	---	---	3,403	---	---	31,202	---	31,202	
HAZELTON	85	4,275	1,020	11,475	---	425	17,195	---	---	---	---	---	---	---	---	17,195	---	17,195	
HILL	29	4,930	1,730	18,622	---	11,896	37,178	---	---	---	---	---	---	---	---	37,178	---	37,178	
JUPITER	142	---	---	---	---	---	---	---	---	---	---	---	---	---	---	---	---	---	
NORTH RED RIVER	19	1,946	1,283	145,098	---	---	148,327	---	---	---	---	---	---	---	---	148,327	---	148,327	
NORWAY	86	5,065	844	22,287	---	1,500	29,696	---	---	---	---	---	---	---	---	29,696	---	29,696	
PELAN	67	4,964	750	4,181	---	1,050	10,945	---	---	9,952	---	---	9,952	---	---	20,897	---	20,897	
PERCY	66	5,296	463	5,923	---	784	12,466	---	---	49,702	---	---	49,702	5,000	57	67,225	---	67,225	
POPPLETON	122	7,946	557	24,145	---	---	32,648	---	---	---	---	---	---	6,000	297	38,945	---	38,945	
RICHARDVILLE	121	5,094	813	27,464	---	---	33,371	---	---	---	---	---	---	---	---	33,371	---	33,371	
SKANE	68	2,405	3,200	26,285	---	6,814	38,704	---	---	4,541	---	5,382	9,923	---	---	48,627	---	48,627	
SOUTH RED RIVER	10	---	---	---	---	---	---	---	---	---	---	---	---	---	---	---	---	---	
SPRING BROOK	79	9,733	3,464	28,034	---	1,125	42,356	---	---	---	---	---	---	---	---	42,356	941	43,297	
ST. JOSEPH	52	3,140	442	20,682	---	492	24,756	---	---	---	---	---	---	---	---	24,756	---	24,756	
ST. VINCENT	107	24,023	1,500	30,390	---	19,303	75,216	---	---	9,810	---	---	9,810	---	---	85,026	---	85,026	
SVEA	54	4,697	500	30,162	---	---	35,359	---	---	35,953	---	---	35,953	---	---	71,312	---	71,312	
TEGNER	43	4,604	3,300	19,599	---	---	27,503	---	---	2,181	---	---	2,181	---	---	29,684	---	29,684	
TEIEN	106	---	---	---	---	---	---	---	---	---	---	---	---	---	---	---	---	---	
THOMPSON	186	4,970	2,867	33,830	---	500	42,167	---	---	1,572	---	---	1,572	---	---	43,739	---	43,739	
<b>COUNTY TOTAL</b>	<b>2,087</b>	<b>132,653</b>	<b>38,629</b>	<b>645,387</b>	<b>---</b>	<b>62,969</b>	<b>879,638</b>	<b>19,882</b>	<b>---</b>	<b>132,037</b>	<b>---</b>	<b>5,382</b>	<b>157,301</b>	<b>12,973</b>	<b>393</b>	<b>1,050,305</b>	<b>941</b>	<b>1,051,246</b>	

\* Includes All Other Public Safety Expenditures.

**Table 4  
Classification of Expenditures  
For the Year Ended December 31, 1998**

Name of Town	Pop.	Current Expenditures					Total Current Expenditures	Capital Outlay					Total Capital Outlay	Debt Service		Total Expenditures	Transfers Out	Total Expenditures and Transfers
		General Government	Fire Protection	Road and Bridge	Water and Sewer	All Other*		General Government	Fire Protection	Road and Bridge	Water and Sewer	All Other*		Principal Payments	Interest Payments			
<b>LAC QUI PARLE</b>																		
AGASSIZ	112	824	1,421	9,102	---	1,746	13,093	---	---	1,800	---	---	1,800	5,450	1,398	21,741	---	21,741
ARENA	169	26,750	1,480	24,327	---	---	52,557	---	---	1,013	---	---	1,013	---	---	53,570	---	53,570
AUGUSTA	139	3,686	1,200	18,707	---	4,018	27,611	---	---	1,567	---	---	1,567	---	---	29,178	---	29,178
BAXTER	220	16,243	2,597	44,803	---	161	63,804	4,300	---	---	---	9,860	14,160	---	---	77,964	---	77,964
CAMP RELEASE	271	6,242	3,095	17,253	---	11,536	38,126	---	---	---	---	---	---	---	---	38,126	---	38,126
CERRO GORDO	294	Failed to Report in Time for This Publication																
FREELAND	144	4,909	2,996	17,919	---	3,652	29,476	---	---	3,922	---	---	3,922	---	---	33,398	---	33,398
GARFIELD	183	1,496	1,480	43,667	---	---	46,643	---	---	---	---	---	---	---	---	46,643	---	46,643
HAMLIN	211	9,344	1,850	22,610	---	450	34,254	---	---	---	---	---	---	---	---	34,254	---	34,254
HANTHO	120	4,293	1,250	19,828	---	4,621	29,992	---	---	1,007	---	---	1,007	---	---	30,999	---	30,999
LAC QUI PARLE	217	9,370	2,247	28,500	---	2,040	42,157	2,449	---	17,296	---	534	20,279	---	---	62,436	---	62,436
LAKE SHORE	252	15,247	500	22,160	---	7,015	44,922	---	---	---	---	---	---	---	---	44,922	---	44,922
MADISON	258	17,256	1,500	47,467	---	2,663	68,886	---	---	17,065	---	---	17,065	---	---	85,951	---	85,951
MANFRED	112	7,932	1,100	22,267	---	308	31,607	---	---	---	---	---	---	19,628	157	51,392	---	51,392
MAXWELL	207	13,835	2,017	31,908	---	1,766	49,526	---	---	592	---	---	592	---	---	50,118	---	50,118
MEHURIN	95	9,776	1,200	23,268	---	10,299	44,543	---	---	5,723	---	5,830	11,553	---	---	56,096	---	56,096
PERRY	128	6,996	2,212	19,280	---	458	28,946	---	---	1,774	---	---	1,774	7,000	73	37,793	---	37,793
PROVIDENCE	195	14,773	2,388	32,886	---	562	50,609	---	---	---	---	---	---	---	---	50,609	---	50,609
RIVERSIDE	387	17,988	2,200	28,607	---	5,373	54,168	---	---	---	---	---	---	---	---	54,168	---	54,168
TEN MILE LAKE	201	8,282	1,800	20,477	---	3,221	33,780	---	---	---	---	---	---	---	---	33,780	---	33,780
WALTER	196	7,696	1,214	12,516	---	2,304	23,730	---	---	600	---	---	600	---	---	24,330	---	24,330
YELLOW BANK	180	10,434	1,528	26,696	---	644	39,302	---	---	---	---	---	---	---	---	39,302	---	39,302
<b>COUNTY TOTAL</b>	<b>4,291</b>	<b>213,372</b>	<b>37,275</b>	<b>534,248</b>	<b>---</b>	<b>62,837</b>	<b>847,732</b>	<b>6,749</b>	<b>---</b>	<b>52,359</b>	<b>---</b>	<b>16,224</b>	<b>75,332</b>	<b>32,078</b>	<b>1,628</b>	<b>956,770</b>	<b>---</b>	<b>956,770</b>
<b>LAKE</b>																		
BEAVER BAY	546	19,570	20,332	21,587	---	5,500	66,989	---	---	13,307	---	---	13,307	---	---	80,296	34,739	115,035
CRYSTAL BAY	458	25,998	14,389	33,751	---	14,495	88,633	---	---	---	---	---	---	---	---	88,633	10,000	98,633
FALL LAKE	531	44,408	17,629	17,299	---	1,500	80,836	---	---	234	---	13,750	13,984	---	---	94,820	8,500	103,320
SILVER CREEK	1115	36,842	7,105	120,182	---	17,723	181,852	---	---	33,893	---	---	33,893	---	---	215,745	---	215,745
STONY RIVER	199	12,775	2,983	7,504	---	14,411	37,673	---	---	8,215	---	---	8,215	---	---	45,888	---	45,888
<b>COUNTY TOTAL</b>	<b>2,849</b>	<b>139,593</b>	<b>62,438</b>	<b>200,323</b>	<b>---</b>	<b>53,629</b>	<b>455,983</b>	<b>---</b>	<b>---</b>	<b>55,649</b>	<b>---</b>	<b>13,750</b>	<b>69,399</b>	<b>---</b>	<b>---</b>	<b>525,382</b>	<b>53,239</b>	<b>578,621</b>
<b>LE SUEUR</b>																		
CLEVELAND	634	18,129	3,370	47,701	---	---	69,200	---	---	2,693	---	---	2,693	205,031	---	276,924	---	276,924
CORDOVA	552	14,062	11,948	30,685	---	3,520	60,215	---	---	21,020	---	---	21,020	---	---	81,235	---	81,235
DERRYNANE	622	12,185	11,819	22,759	---	3,538	50,301	23,542	---	---	---	---	23,542	---	---	73,843	---	73,843
ELYSIAN	917	18,884	20,327	48,739	---	---	87,950	---	---	---	---	---	---	---	---	87,950	---	87,950
KASOTA	1478	34,999	24,063	54,513	---	---	113,575	---	---	17,820	---	---	17,820	27,065	2,573	161,033	---	161,033
KILKENNY	458	9,846	10,555	13,304	---	17,691	51,396	---	---	15,000	---	---	15,000	---	---	66,396	---	66,396
LANESBURGH	1939	33,565	29,945	31,853	---	17,076	112,439	---	---	15,255	---	---	15,255	---	---	127,694	---	127,694
LEXINGTON	804	10,837	15,333	36,376	---	5,120	67,666	---	---	---	---	---	---	---	---	67,666	---	67,666
MONTGOMERY	691	41,411	---	33,486	---	---	74,897	---	---	---	---	---	---	---	---	74,897	---	74,897
OTTAWA	335	10,137	10,717	14,395	---	2,129	37,378	---	---	9,500	---	---	9,500	---	---	46,878	---	46,878
SHARON	634	6,270	9,644	17,909	---	28,481	62,304	---	---	18,494	---	---	18,494	13,701	---	94,499	---	94,499
TYRONE	691	5,627	13,357	21,900	---	13,189	54,073	---	---	5,203	---	---	5,203	---	---	59,276	---	59,276
WASHINGTON	783	16,945	7,474	28,954	---	---	53,373	---	---	15,055	---	---	15,055	64,487	---	132,915	---	132,915
WATERVILLE	719	28,482	8,815	19,711	---	---	57,008	---	26,875	19,056	---	---	45,931	---	---	102,939	25,219	128,158
<b>COUNTY TOTAL</b>	<b>11,257</b>	<b>261,379</b>	<b>177,367</b>	<b>422,285</b>	<b>---</b>	<b>90,744</b>	<b>951,775</b>	<b>23,542</b>	<b>26,875</b>	<b>139,096</b>	<b>---</b>	<b>---</b>	<b>189,513</b>	<b>310,284</b>	<b>2,573</b>	<b>1,454,145</b>	<b>25,219</b>	<b>1,479,364</b>
<b>LINCOLN</b>																		
ALTA VISTA	246	8,077	3,040	21,261	---	264	32,642	---	---	3,172	---	---	3,172	---	---	35,814	---	35,814
ASH LAKE	208	5,957	3,266	26,188	---	4,374	39,785	---	---	---	---	---	---	---	---	39,785	---	39,785
DIAMOND LAKE	207	7,762	1,485	14,509	---	---	23,756	---	---	4,650	---	---	4,650	---	---	28,406	---	28,406
DRAMMEN	150	4,438	1,080	10,198	---	6,647	22,363	---	---	10,687	---	---	10,687	---	---	33,050	---	33,050
HANSONVILLE	140	7,607	3,580	11,559	---	600	23,346	---	---	---	---	---	---	---	---	23,346	---	23,346

\* Includes All Other Public Safety Expenditures.



**Table 4  
Classification of Expenditures  
For the Year Ended December 31, 1998**

Name of Town	Pop.	Current Expenditures					Total Current Expenditures	Capital Outlay					Total Capital Outlay	Debt Service		Total Expenditures	Transfers Out	Total Expenditures and Transfers
		General Government	Fire Protection	Road and Bridge	Water and Sewer	All Other*		General Government	Fire Protection	Road and Bridge	Water and Sewer	All Other*		Principal Payments	Interest Payments			
<b>LINCOLN (continued)</b>																		
HENDRICKS	260	11,083	3,600	19,418	---	303	34,404	---	---	9,617	---	---	9,617	---	---	44,021	2	44,023
HOPE	315	12,549	4,048	12,523	---	---	29,120	---	---	1,210	---	---	1,210	---	---	30,330	---	30,330
LAKE BENTON	240	4,034	2,395	31,513	---	1,959	39,901	---	1,948	---	---	---	1,948	10,000	2,400	54,249	---	54,249
LAKE STAY	175	9,607	2,658	13,451	---	245	25,961	---	---	7,134	---	---	7,134	---	---	33,095	---	33,095
LIMESTONE	184	9,210	2,913	16,508	---	31	28,662	4,473	---	13,383	---	---	17,856	---	---	46,518	---	46,518
MARBLE	205	Failed to Report in Time for This Publication																
MARSHFIELD	234	5,746	3,170	21,685	---	293	30,894	---	---	1,789	---	---	1,789	---	---	32,683	---	32,683
ROYAL	252	9,482	4,186	4,622	---	1,150	19,440	---	---	8,400	---	---	8,400	---	---	27,840	---	27,840
SHAOKATAN	207	Failed to Report in Time for This Publication																
VERDI	219	Failed to Report in Time for This Publication																
<b>COUNTY TOTAL</b>	<b>3,242</b>	<b>95,552</b>	<b>35,421</b>	<b>203,435</b>	<b>---</b>	<b>15,866</b>	<b>350,274</b>	<b>4,473</b>	<b>1,948</b>	<b>60,042</b>	<b>---</b>	<b>---</b>	<b>66,463</b>	<b>10,000</b>	<b>2,400</b>	<b>429,137</b>	<b>2</b>	<b>429,139</b>
<b>LYON</b>																		
AMIRET	279	12,466	4,135	16,170	---	924	33,695	---	---	---	---	---	---	---	---	33,695	---	33,695
CLIFTON	289	9,456	4,380	20,329	---	106	34,271	---	---	---	---	---	---	---	---	34,271	---	34,271
COON CREEK	286	9,921	3,483	40,486	---	---	53,890	---	---	---	---	---	---	---	---	53,890	---	53,890
CUSTER	281	11,737	3,630	35,654	---	2,375	53,396	---	---	---	---	---	---	---	---	53,396	---	53,396
EIDSVOLD	224	7,848	2,860	17,563	---	859	29,130	---	---	---	---	---	---	---	---	29,130	---	29,130
FAIRVIEW	524	9,588	4,313	28,271	---	---	42,172	---	---	---	---	---	---	---	---	42,172	---	42,172
GRANDVIEW	360	5,434	4,200	24,828	---	---	34,462	---	---	---	---	---	---	---	---	34,462	---	34,462
ISLAND LAKE	242	10,412	3,024	15,558	---	---	28,994	---	---	---	---	---	---	---	---	28,994	---	28,994
LAKE MARSHALL	526	Failed to Report in Time for This Publication																
LUCAS	260	6,006	5,839	18,277	---	1,455	31,577	---	---	---	---	---	---	---	---	31,577	---	31,577
LYND	492	7,018	4,284	23,621	---	750	35,673	---	---	---	---	---	---	---	---	35,673	---	35,673
LYONS	218	2,147	2,975	22,424	---	7,054	34,600	---	---	11,110	---	---	11,110	---	---	45,710	---	45,710
MONROE	265	12,862	3,881	16,031	---	1,190	33,964	---	---	---	---	---	---	---	---	33,964	---	33,964
NORDLAND	237	8,971	2,988	24,374	---	881	37,214	---	---	5,588	---	---	5,588	---	---	42,802	---	42,802
ROCK LAKE	327	12,152	5,400	29,039	---	12,021	58,612	---	---	22,747	---	---	22,747	---	---	81,359	---	81,359
SHELburne	220	10,405	4,051	20,812	---	---	35,268	---	---	---	---	---	---	---	---	35,268	80,000	115,268
SODUS	277	7,832	4,260	14,319	---	450	26,861	---	---	---	---	---	---	---	---	26,861	---	26,861
STANLEY	300	2,848	6,000	21,600	---	---	30,448	---	---	400	---	---	400	---	---	30,848	---	30,848
VALLERS	288	3,894	7,894	19,832	---	5,143	36,763	---	---	---	---	---	---	---	---	36,763	10,000	46,763
WESTERHEIM	318	7,233	2,988	31,780	---	1,125	43,126	2,967	---	---	---	---	2,967	---	---	46,093	---	46,093
<b>COUNTY TOTAL</b>	<b>6,213</b>	<b>158,230</b>	<b>80,585</b>	<b>440,968</b>	<b>---</b>	<b>34,333</b>	<b>714,116</b>	<b>2,967</b>	<b>---</b>	<b>39,845</b>	<b>---</b>	<b>---</b>	<b>42,812</b>	<b>---</b>	<b>---</b>	<b>756,928</b>	<b>90,000</b>	<b>846,928</b>
<b>MAHNOMEN</b>																		
BEAULIEU	119	8,078	2,126	12,956	---	2,334	25,494	---	---	785	---	---	785	---	---	26,279	---	26,279
BEJOU	113	5,907	1,428	13,500	---	---	20,835	---	---	3,758	---	---	3,758	---	---	24,593	---	24,593
CHIEF	159	4,884	1,531	14,106	---	360	20,881	---	---	---	---	---	---	---	---	20,881	---	20,881
CLOVER	127	4,995	250	5,136	---	---	10,381	---	---	3,360	---	---	3,360	1,657	---	15,398	---	15,398
GREGORY	121	2,863	1,574	13,912	---	952	19,301	---	---	---	---	---	---	---	---	19,301	---	19,301
HEIER	155	Failed to Report in Time for This Publication																
ISLAND LAKE	261	11,108	3,910	21,512	---	---	36,530	---	---	3,330	---	20,000	23,330	---	---	59,860	---	59,860
LA GARDE	139	4,607	630	7,499	---	3,799	16,535	---	---	---	---	---	---	---	---	16,535	---	16,535
LAKE GROVE	190	4,520	2,633	18,990	---	1,500	27,643	---	---	---	---	---	---	---	---	27,643	---	27,643
MARSH CREEK	146	7,003	2,086	12,263	---	---	21,352	---	---	1,080	---	---	1,080	---	---	22,432	---	22,432
OAKLAND	233	6,081	4,269	8,861	---	86	19,297	---	---	---	---	---	---	---	---	19,297	---	19,297
PEMBINA	516	10,306	5,719	38,674	---	1,249	55,948	---	---	---	---	---	---	---	---	55,948	4,817	60,765
POPPLE GROVE	138	7,999	2,633	19,633	---	---	30,265	---	---	---	---	---	---	---	---	30,265	1,000	31,265
ROSEDALE	163	2,691	1,250	15,658	---	3,510	23,109	---	---	---	---	---	---	---	---	23,109	---	23,109
TWIN LAKES	730	3,429	8,555	387	---	---	12,371	---	---	---	---	---	---	---	---	12,371	---	12,371
<b>COUNTY TOTAL</b>	<b>3,310</b>	<b>84,471</b>	<b>38,594</b>	<b>203,087</b>	<b>---</b>	<b>13,790</b>	<b>339,942</b>	<b>---</b>	<b>---</b>	<b>12,313</b>	<b>---</b>	<b>20,000</b>	<b>32,313</b>	<b>1,657</b>	<b>---</b>	<b>373,912</b>	<b>5,817</b>	<b>379,729</b>

\* Includes All Other Public Safety Expenditures.

**Table 4  
Classification of Expenditures  
For the Year Ended December 31, 1998**

Name of Town	Pop.	Current Expenditures					Total Current Expenditures	Capital Outlay					Total Capital Outlay	Debt Service		Total Expenditures	Transfers Out	Total Expenditures and Transfers
		General Government	Fire Protection	Road and Bridge	Water and Sewer	All Other*		General Government	Fire Protection	Road and Bridge	Water and Sewer	All Other*		Principal Payments	Interest Payments			
<b>MARSHALL</b>																		
AGDER	96	5,226	2,243	10,586	---	51	18,106	---	---	6,679	---	---	6,679	---	---	24,785	---	24,785
ALMA	109	5,925	1,191	20,751	---	4,759	32,626	---	---	12,763	---	---	12,763	---	---	45,389	---	45,389
AUGSBURG	96	10,195	1,000	27,532	---	1,426	40,153	---	---	---	---	---	---	---	---	40,153	---	40,153
BIG WOODS	80	4,637	1,657	8,166	---	3,307	17,767	2,419	---	7,580	---	---	9,999	---	---	27,766	---	27,766
BLOOMER	113	5,957	2,069	40,938	---	6,875	55,839	---	---	---	---	---	---	---	---	55,839	---	55,839
BOXVILLE	39	7,576	392	39,175	---	---	47,143	---	---	---	---	---	---	---	---	47,143	---	47,143
CEDAR	108	7,720	1,310	20,896	---	4,610	34,536	---	---	---	---	---	---	---	---	34,536	---	34,536
COMO	60	6,241	1,168	7,580	---	2,100	17,089	---	---	---	---	---	---	---	---	17,089	---	17,089
COMSTOCK	134	17,653	1,956	24,820	---	---	44,429	---	---	---	13,067	13,067	---	---	---	57,496	---	57,496
DONNELLY	30	3,712	1,000	51,758	---	500	56,970	---	---	---	---	---	---	---	---	56,970	---	56,970
EAGLE POINT	55	7,984	1,450	39,391	---	4,832	53,657	---	---	9,255	---	---	9,255	---	---	62,912	---	62,912
EAST PARK	13	3,501	277	3,067	---	56	6,901	---	---	---	---	---	---	---	---	6,901	---	6,901
EAST VALLEY	43	5,621	1,002	4,936	---	---	11,559	---	---	28,226	---	---	28,226	---	---	39,785	---	39,785
ECKVOLL	128																	
ESPELIE	50	4,171	1,951	37,897	---	---	44,019			Failed to Report in Time for This Publication			3,443	---	---	47,462	---	47,462
EXCEL	286									Failed to Report in Time for This Publication								
FOLDAHL	105	9,151	1,163	9,478	---	500	20,292			An incomplete report was filed. Disbursements were not shown in detail.						20,292	---	20,292
FORK	20	6,943	667	20,101	---	1,778	29,489	---	---	1,682	---	---	1,682	10,000	279	41,450	---	41,450
GRAND PLAIN	70	5,809	2,012	39,611	---	1,175	48,607	359	---	19,405	---	---	19,764	---	---	68,371	---	68,371
HOLT	184	5,730	1,310	19,247	---	3,856	30,143	---	---	862	---	---	862	---	---	31,005	---	31,005
HUNTLY	79	3,924	1,310	7,849	---	315	13,398	---	---	---	---	---	---	---	---	13,398	---	13,398
LINCOLN	139	7,411	1,874	19,757	---	500	29,542	---	---	---	---	---	---	---	---	29,542	---	29,542
LINSELL	38	2,125	770	14,497	---	207	17,599	---	---	---	---	---	---	---	---	17,599	---	17,599
MARSH GROVE	136	8,301	1,080	19,292	---	3,585	32,258	---	---	22,071	---	---	22,071	---	---	54,329	---	54,329
MCCREA	279	10,566	1,956	27,654	---	11,030	51,206	---	---	2,333	---	---	2,333	12,000	219	65,758	---	65,758
MIDDLE RIVER	97	5,659	1,190	26,864	---	---	33,713	---	---	1,413	---	---	1,413	---	---	35,126	---	35,126
MOOSE RIVER	39	3,065	834	4,926	---	2,163	10,988	---	---	---	---	---	---	---	---	10,988	175	11,163
MOYLAN	132	6,129	2,583	36,429	---	376	45,517	---	---	1,171	---	---	1,171	---	---	46,688	---	46,688
NELSON PARK	188	7,767	2,126	16,358	---	1,601	27,852	---	---	---	---	---	---	---	---	27,852	---	27,852
NEW FOLDEN	197	9,360	1,050	25,448	---	8,046	43,904	---	---	23,650	---	---	23,650	---	---	67,554	10,000	77,554
NEW MAINE	218	8,807	1,030	4,575	---	6,050	20,462	---	---	19,797	---	---	19,797	---	---	40,259	---	40,259
NEW SOLUM	306	19,571	1,600	17,116	---	---	38,287	4,152	---	---	---	---	4,152	---	---	42,439	15,000	57,439
OAK PARK	177	6,447	1,519	47,688	---	2,957	58,611	---	---	---	---	---	---	40,000	1,179	99,790	---	99,790
PARKER	44	17,445	1,853	45,228	---	1,500	66,026	---	---	61,815	---	---	61,815	---	---	127,841	---	127,841
ROLLIS	134	3,882	2,445	9,261	---	3,145	18,733	---	---	---	---	---	---	---	---	18,733	1,771	20,504
SINNOTT	54	8,645	1,000	34,198	---	---	43,843	---	---	---	---	---	---	---	---	43,843	---	43,843
SPRUCE VALLEY	251																	
TAMARAC	133	6,735	1,055	18,904	---	3,732	30,426	27,640	---	9,327	---	---	36,967	---	---	67,393	---	67,393
THIEF LAKE	59	3,546	---	6,040	---	1,855	11,441	---	---	---	---	---	---	---	---	11,441	---	11,441
VALLEY	206	6,612	2,757	22,021	---	70	31,460	---	---	---	---	---	---	---	---	31,460	---	31,460
VEGA	124	13,900	1,871	73,940	---	10,429	100,140	12,510	---	---	---	---	12,510	---	---	112,650	---	112,650
VELDT	48																	
VIKING	173	4,069	2,082	48,770	---	5,419	60,340	---	---	---	---	---	---	---	---	60,340	---	60,340
WANGER	101	9,900	1,095	38,419	---	---	49,414	---	---	10,028	---	---	10,028	---	---	59,442	---	59,442
WARRENTON	87	8,422	1,566	34,298	---	6,970	51,256	---	---	---	---	---	---	---	---	51,256	---	51,256
WEST VALLEY	137	9,489	1,080	29,579	---	5,731	45,879	---	---	---	---	---	---	---	---	45,879	---	45,879
WHITEFORD	43	5,921	779	8,397	---	3,323	18,420	---	---	---	---	---	---	---	---	18,420	---	18,420
WRIGHT	131	11,742	1,105	17,437	---	3,610	33,894	---	---	---	---	---	---	---	---	33,894	---	33,894
<b>COUNTY TOTAL</b>	<b>5,569</b>	<b>333,192</b>	<b>61,428</b>	<b>1,080,875</b>	<b>---</b>	<b>118,439</b>	<b>1,593,934</b>	<b>47,080</b>	<b>---</b>	<b>241,500</b>	<b>---</b>	<b>13,067</b>	<b>301,647</b>	<b>62,000</b>	<b>1,677</b>	<b>1,959,258</b>	<b>26,946</b>	<b>1,986,204</b>
<b>MARTIN</b>																		
CEDAR	259	12,731	2,160	25,530	---	---	40,421	---	---	---	---	---	---	---	---	40,421	---	40,421
CENTER CREEK	300	10,589	8,758	35,846	---	592	55,785	300	---	1,957	---	---	2,257	---	---	58,042	---	58,042
EAST CHAIN	361	8,266	7,200	28,422	---	875	44,763	---	---	---	---	---	---	---	---	44,763	---	44,763
ELM CREEK	206	10,930	3,780	34,745	---	20	49,475	---	---	---	---	---	---	---	---	49,475	---	49,475
FAIRMONT	283	15,114	4,400	27,566	---	6,746	53,826	4,400	---	1,155	---	---	1,155	---	---	54,981	---	54,981
FOX LAKE	321	10,163	3,170	37,869	---	---	51,202	---	---	115,090	---	---	115,090	---	---	166,292	---	166,292

\* Includes All Other Public Safety Expenditures.

**Table 4  
Classification of Expenditures  
For the Year Ended December 31, 1998**

Name of Town	Pop.	Current Expenditures					Total Current Expenditures	Capital Outlay					Total Capital Outlay	Debt Service		Total Expenditures	Transfers Out	Total Expenditures and Transfers
		General Government	Fire Protection	Road and Bridge	Water and Sewer	All Other*		General Government	Fire Protection	Road and Bridge	Water and Sewer	All Other*		Principal Payments	Interest Payments			
<b>MARTIN (continued)</b>																		
FRASER	319	8,403	5,040	24,939	---	980	39,362	---	---	---	---	---	---	30,000	4,098	73,460	---	73,460
GALENA	273	11,063	5,120	28,337	---	100	44,620	18,564	---	1,902	---	---	20,466	---	---	65,086	---	65,086
JAY	281	7,794	5,883	41,760	---	---	55,437	---	---	6,984	---	---	6,984	---	---	62,421	---	62,421
LAKE BELT	249	9,681	11,000	34,601	---	1,101	56,383	---	---	13,895	---	---	13,895	---	---	70,278	---	70,278
LAKE FREMONT	254	19,898	8,334	20,294	---	12,488	61,014	---	---	919	---	---	919	---	---	61,933	---	61,933
MANYASKA	348	7,401	4,140	33,975	---	11,017	56,533	---	---	---	---	---	---	14,890	3,600	75,023	---	75,023
NASHVILLE	271	10,957	2,880	26,913	---	---	40,750	---	---	114,147	---	---	114,147	---	---	154,897	---	154,897
PLEASANT PRAIRIE	321	Failed to Report in Time for This Publication																
ROLLING GREEN	312	12,424	5,040	46,913	---	233	64,610	---	---	31,975	---	---	31,975	---	---	96,585	---	96,585
RUTLAND	459	13,485	7,200	29,199	---	1,063	50,947	---	---	---	---	---	---	---	---	50,947	---	50,947
SILVER LAKE	487	27,103	7,200	20,151	---	---	54,454	---	---	---	---	---	---	10,000	2,991	67,445	---	67,445
TENHASSEN	316	8,536	7,500	20,571	---	2,860	39,467	---	---	18,111	---	---	18,111	---	---	57,578	---	57,578
WAVERLY	276	11,068	2,025	50,084	---	63	63,240	---	6,815	---	---	---	6,815	---	---	70,055	---	70,055
WESTFORD	360	11,355	1,870	26,191	---	---	39,416	---	---	31,909	---	---	31,909	---	---	71,325	---	71,325
<b>COUNTY TOTAL</b>	<b>6,256</b>	<b>226,961</b>	<b>102,700</b>	<b>593,906</b>	<b>---</b>	<b>38,138</b>	<b>961,705</b>	<b>18,864</b>	<b>6,815</b>	<b>338,044</b>	<b>---</b>	<b>---</b>	<b>363,723</b>	<b>54,890</b>	<b>10,689</b>	<b>1,391,007</b>	<b>---</b>	<b>1,391,007</b>
<b>MCLEOD</b>																		
ACOMA	1127	27,989	13,419	38,541	---	---	79,949	---	---	93,261	---	---	93,261	15,656	4,265	193,131	---	193,131
BERGEN	911	21,906	13,323	25,456	---	4,465	65,150	---	---	---	---	---	---	---	---	65,150	---	65,150
COLLINS	515	14,043	7,857	39,584	---	---	61,484	---	---	---	---	---	---	---	---	61,484	---	61,484
GLENCOE	604	11,269	7,803	51,018	---	5,953	76,043	---	---	---	---	---	---	---	---	76,043	2,000	78,043
HALE	990	18,368	8,125	54,283	---	2,500	83,276	---	---	---	---	---	---	---	---	83,276	---	83,276
HASSAN VALLEY	864	17,853	9,096	9,087	---	10,302	46,338	---	---	---	---	1,957	1,957	---	---	48,295	---	48,295
HELEN	908	17,960	27,845	57,431	---	4,760	107,996	---	---	---	---	---	---	---	---	107,996	---	107,996
HUTCHINSON	1121	10,380	12,100	24,114	---	8,337	54,931	---	---	8,507	---	---	8,507	---	---	63,438	---	63,438
LYNN	731	16,546	6,979	36,706	---	5,400	65,631	32,345	---	---	---	---	32,345	---	---	97,976	---	97,976
PENN	393	11,920	6,660	38,580	---	---	57,160	---	12,676	4,433	---	---	17,109	---	955	75,224	---	75,224
RICH VALLEY	724	85,712	7,556	31,841	---	---	125,109	---	---	---	---	---	---	---	---	125,109	---	125,109
ROUND GROVE	353	11,721	8,498	37,308	---	3,037	60,564	---	---	---	---	---	---	---	---	60,564	83	60,647
SUMTER	523	10,947	4,810	44,985	---	---	60,742	---	---	---	---	---	---	---	---	60,742	---	60,742
WINSTED	1125	18,512	28,471	55,525	---	---	102,508	666	---	---	---	---	666	---	---	103,174	---	103,174
<b>COUNTY TOTAL</b>	<b>10,889</b>	<b>295,126</b>	<b>162,542</b>	<b>544,459</b>	<b>---</b>	<b>44,754</b>	<b>1,046,881</b>	<b>33,011</b>	<b>12,676</b>	<b>106,201</b>	<b>---</b>	<b>1,957</b>	<b>153,845</b>	<b>15,656</b>	<b>5,220</b>	<b>1,221,602</b>	<b>2,083</b>	<b>1,223,685</b>
<b>MEEKER</b>																		
ACTON	447	7,888	2,451	36,249	---	6,743	53,331	---	---	---	---	---	---	---	---	53,331	---	53,331
CEDAR MILLS	519	8,438	6,171	56,816	---	668	72,093	---	---	67,335	---	---	67,335	---	---	139,428	---	139,428
COLLINWOOD	921	25,045	10,811	50,606	---	---	86,462	---	---	220,970	---	---	220,970	34,700	6,853	348,985	---	348,985
COSMOS	273	7,635	6,125	54,128	---	18	67,906	---	---	---	---	---	---	5,000	10	72,916	---	72,916
DANIELSON	333	9,372	4,630	53,981	---	189	68,172	---	---	---	---	---	---	---	---	68,172	---	68,172
DARWIN	746	12,227	15,726	92,406	---	---	120,359	1,156	---	---	---	---	1,156	60,000	7,022	188,537	---	188,537
DASSEL	1192	16,112	13,723	52,840	---	---	82,675	---	---	25,426	---	---	25,426	95,000	10,557	213,658	---	213,658
ELLSWORTH	820	17,748	18,692	33,861	---	1,209	71,510	---	---	64,228	---	---	64,228	---	---	135,738	---	135,738
FOREST CITY	642	15,417	12,365	85,183	---	---	112,965	---	---	---	---	---	---	---	---	112,965	---	112,965
FOREST PRAIRIE	887	12,193	36,232	44,860	---	5,000	98,285	---	---	69,000	---	---	69,000	---	---	167,285	---	167,285
GREENLEAF	745	14,050	29,308	38,019	---	---	81,377	---	---	---	---	---	---	37,370	2,596	121,343	---	121,343
HARVEY	426	10,159	10,717	51,568	---	2,431	74,875	---	---	---	---	---	---	---	---	74,875	---	74,875
KINGSTON	1126	19,793	20,225	48,761	---	---	88,779	---	---	74,166	---	---	74,166	15,223	5,161	183,329	62,602	245,931
LITCHFIELD	790	Failed to Report in Time for This Publication																
MANANNAH	624	20,729	16,278	31,837	---	---	68,844	---	---	48,169	---	---	48,169	---	---	117,013	6,939	123,952
SWEDE GROVE	418	11,703	1,771	35,358	---	---	48,832	---	---	---	---	1,939	1,939	---	---	50,771	---	50,771
UNION GROVE	635	9,472	12,252	43,456	---	789	65,969	---	---	12,135	---	---	12,135	---	---	78,104	---	78,104
<b>COUNTY TOTAL</b>	<b>11,544</b>	<b>217,981</b>	<b>217,477</b>	<b>809,929</b>	<b>---</b>	<b>17,047</b>	<b>1,262,434</b>	<b>1,156</b>	<b>---</b>	<b>581,429</b>	<b>---</b>	<b>1,939</b>	<b>584,524</b>	<b>247,293</b>	<b>32,199</b>	<b>2,126,450</b>	<b>69,541</b>	<b>2,195,991</b>

\* Includes All Other Public Safety Expenditures.

**Table 4  
Classification of Expenditures  
For the Year Ended December 31, 1998**

Name of Town	Pop.	Current Expenditures					Total Current Expenditures	Capital Outlay					Total Capital Outlay	Debt Service		Total Expenditures	Transfers Out	Total Expenditures and Transfers
		General Government	Fire Protection	Road and Bridge	Water and Sewer	All Other*		General Government	Fire Protection	Road and Bridge	Water and Sewer	All Other*		Principal Payments	Interest Payments			
<b>MILLE LACS</b>																		
BOGUS BROOK	1001	11,188	8,534	28,673	---	---	48,395	---	---	21,341	---	---	21,341	---	---	69,736	---	69,736
BORGHOLM	1145	25,395	8,209	42,970	---	---	76,574	5,634	---	114,557	---	---	120,191	---	---	196,765	---	196,765
BRADBURY	171	3,811	3,613	5,212	---	---	12,636	---	---	3,471	---	---	3,471	---	---	16,107	---	16,107
DAILEY	225	2,425	3,461	8,128	---	671	14,685	---	---	---	---	---	---	---	---	14,685	---	14,685
EAST SIDE	697	21,737	15,235	25,034	---	---	62,006	---	---	28,795	---	6,169	34,964	---	---	96,970	---	96,970
GREENBUSH	1108	23,234	9,434	24,747	---	966	58,381	---	---	64,388	---	---	64,388	---	---	122,769	---	122,769
HAYLAND	380	11,564	3,168	26,658	---	21	41,411	---	---	---	---	---	---	---	---	41,411	---	41,411
ISLE HARBOR	476	10,662	5,445	22,698	---	489	39,294	---	---	---	---	---	---	---	---	39,294	---	39,294
KATHIO	1063	Failed to Report in Time for This Publication																
LEWIS	47	7,668	709	6,045	---	---	14,422	---	---	---	---	---	---	---	---	14,422	---	14,422
MILACA	1187	15,079	8,736	31,277	---	---	55,092	---	---	---	---	---	---	---	---	55,092	---	55,092
MILO	1100	11,783	6,572	38,174	---	1,948	58,477	---	---	6,000	---	---	6,000	---	---	64,477	---	64,477
MUDGETT	96	Failed to Report in Time for This Publication																
ONAMIA	587	5,894	6,397	24,215	---	2,173	38,679	---	---	---	---	---	---	---	---	38,679	---	38,679
PAGE	509	7,600	4,324	28,994	---	8,871	49,789	---	---	---	---	---	---	---	---	49,789	---	49,789
PRINCETON	1847	33,396	17,475	25,683	---	20,930	97,484	---	---	84,383	---	---	84,383	---	---	181,867	150,458	332,325
SOUTH HARBOR	677	28,330	22,975	36,379	---	---	87,684	---	---	1,652	---	---	1,652	---	---	89,336	75,000	164,336
<b>COUNTY TOTAL</b>	<b>12,316</b>	<b>219,766</b>	<b>124,287</b>	<b>374,887</b>	<b>---</b>	<b>36,069</b>	<b>755,009</b>	<b>5,634</b>	<b>---</b>	<b>324,587</b>	<b>---</b>	<b>6,169</b>	<b>336,390</b>	<b>---</b>	<b>---</b>	<b>1,091,399</b>	<b>225,458</b>	<b>1,316,857</b>
<b>MORRISON</b>																		
AGRAM	489	3,952	4,297	25,545	---	1,340	35,134	---	---	3,767	---	---	3,767	---	---	38,901	---	38,901
BELLE PRAIRIE	1649	32,673	23,163	45,631	---	2,830	104,297	---	---	25,339	---	---	25,339	---	---	129,636	---	129,636
BELLEVUE	969	18,743	15,530	13,859	---	---	48,132	---	10,000	129,941	---	---	139,941	---	---	188,073	10,568	198,641
BUCKMAN	787	9,632	5,669	39,016	---	---	54,317	---	---	16,892	---	---	16,892	---	---	71,209	---	71,209
BUH	613	13,089	3,643	40,587	---	2,098	59,417	225	---	---	---	---	225	---	---	59,642	---	59,642
CULDRUM	515	13,831	6,808	53,267	---	2,206	76,112	895	---	---	---	---	895	---	---	77,007	---	77,007
CUSHING	555	11,494	5,403	10,002	---	---	26,899	---	---	16,405	---	---	16,405	---	---	43,304	---	43,304
DARLING	645	10,523	5,316	7,934	---	5,353	29,126	153,643	---	4,662	---	---	158,305	---	---	187,431	---	187,431
ELMDALE	899	Failed to Report in Time for This Publication																
GRANITE	538	10,420	2,691	19,344	---	---	32,455	---	---	23,203	---	---	23,203	---	---	55,658	---	55,658
GREEN PRAIRIE	732	14,906	19,145	7,277	---	3,852	45,180	2,906	---	16,515	---	---	19,421	---	---	64,601	---	64,601
HILLMAN	172	Failed to Report in Time for This Publication																
LAKIN	370	8,251	3,189	18,516	---	5,438	35,394	---	---	18,078	---	---	18,078	---	---	53,472	---	53,472
LEIGH	183	3,899	1,606	11,516	---	---	17,021	---	---	---	---	---	---	---	---	17,021	---	17,021
LITTLE FALLS	1575	37,919	21,322	55,438	---	4,455	119,134	---	---	6,393	---	---	6,393	---	---	125,527	---	125,527
MORRILL	639	8,000	6,079	15,500	---	---	29,579	---	---	8,000	---	---	8,000	---	---	37,579	---	37,579
MOTLEY	188	4,487	2,744	1,045	---	462	8,738	---	---	---	---	---	---	---	---	8,738	---	8,738
MOUNT MORRIS	96	2,231	1,588	4,152	---	---	7,971	---	---	1,856	---	---	1,856	---	---	9,827	---	9,827
PARKER	469	12,001	9,440	9,983	---	---	31,424	---	---	12,898	---	---	12,898	---	---	44,322	---	44,322
PIERZ	583	9,355	3,747	26,064	---	---	39,166	---	---	19,443	---	---	19,443	---	---	58,609	---	58,609
PIKE CREEK	965	27,086	13,076	35,608	---	---	75,770	---	---	2,300	---	---	2,300	---	---	78,070	---	78,070
PLATTE	394	7,968	2,579	24,231	---	648	35,426	---	---	2,793	---	---	2,793	---	---	38,219	---	38,219
PULASKI	343	7,412	4,000	27,094	---	568	39,074	---	---	31,038	---	---	31,038	---	---	70,112	15,000	85,112
RAIL PRAIRIE	153	6,942	2,929	2,423	---	214	12,508	---	---	8,971	---	---	8,971	---	---	21,479	---	21,479
RICHARDSON	459	14,303	7,254	74,327	---	7,665	103,549	---	---	---	---	---	---	---	---	103,549	8,478	112,027
RIPLEY	663	14,404	4,456	39,976	---	142	58,978	---	---	12,182	---	---	12,182	---	---	71,160	---	71,160
ROSING	129	5,532	1,541	577	---	---	7,650	---	---	---	---	---	---	---	---	7,650	---	7,650
SCANDIA VALLEY	992	Failed to Report in Time for This Publication																
SWAN RIVER	801	9,742	11,252	27,231	---	151	48,376	---	---	6,000	---	---	6,000	---	---	54,376	---	54,376
SWANVILLE	518	11,166	6,749	28,233	---	620	46,768	---	---	16,350	---	---	16,350	---	---	63,118	---	63,118
TWO RIVERS	603	11,102	7,562	26,864	---	1,275	46,803	---	---	27,215	---	---	27,215	---	---	74,018	---	74,018
<b>COUNTY TOTAL</b>	<b>18,686</b>	<b>341,063</b>	<b>202,778</b>	<b>691,240</b>	<b>---</b>	<b>39,317</b>	<b>1,274,398</b>	<b>157,669</b>	<b>10,000</b>	<b>410,241</b>	<b>---</b>	<b>---</b>	<b>577,910</b>	<b>---</b>	<b>---</b>	<b>1,852,308</b>	<b>34,046</b>	<b>1,886,354</b>

\* Includes All Other Public Safety Expenditures.

**Table 4  
Classification of Expenditures  
For the Year Ended December 31, 1998**

Name of Town	Pop.	Current Expenditures					Total Current Expenditures	Capital Outlay					Total Capital Outlay	Debt Service		Total Expenditures	Transfers Out	Total Expenditures and Transfers
		General Government	Fire Protection	Road and Bridge	Water and Sewer	All Other*		General Government	Fire Protection	Road and Bridge	Water and Sewer	All Other*		Principal Payments	Interest Payments			
<b>MOWER</b>																		
ADAMS	468	18,188	6,133	85,267	---	4,292	113,880	---	---	27,966	---	---	27,966	---	---	141,846	---	141,846
AUSTIN	1666	26,631	40,262	44,094	---	---	110,987	---	---	---	---	---	---	---	---	110,987	---	110,987
BENNINGTON	180	9,118	5,425	48,333	---	4,118	66,994	---	---	---	---	---	---	---	---	66,994	608	67,602
CLAYTON	192	15,781	5,834	53,849	---	1,630	77,094	---	---	---	---	---	---	---	---	77,094	---	77,094
DEXTER	328	14,110	5,516	74,722	---	9,120	103,468	---	---	---	---	20,514	20,514	---	---	123,982	16,176	140,158
FRANKFORD	354	15,325	17,524	61,183	---	570	94,602	---	---	---	---	---	---	---	---	94,602	---	94,602
GRAND MEADOW	344	10,319	5,945	29,219	---	2,569	48,052	---	---	13,301	---	---	13,301	---	---	61,353	---	61,353
LANSING	1283	36,979	35,562	125,741	---	---	198,282	---	---	66,890	---	---	66,890	---	---	265,172	---	265,172
LE ROY	405	6,113	7,500	46,787	---	1,000	61,400	---	---	---	---	---	---	---	---	61,400	---	61,400
LODI	265	15,570	5,201	63,751	---	2,502	87,024	---	---	3,624	---	---	3,624	---	---	90,648	---	90,648
LYLE	420	22,160	4,867	50,791	---	450	78,268	---	---	---	---	---	---	65,581	5,108	148,957	---	148,957
MARSHALL	381	10,747	4,338	65,212	---	3,228	83,525	---	---	2,254	---	---	2,254	---	---	85,779	---	85,779
NEVADA	383	21,234	3,970	70,341	---	7,491	103,036	---	---	12,947	---	---	12,947	28,812	1,293	146,088	---	146,088
PLEASANT VALLEY	299	15,806	4,966	45,009	---	894	66,675	---	---	7,900	---	---	7,900	---	---	74,575	---	74,575
RACINE	536	19,954	9,166	73,026	---	10,867	113,013	---	---	25,870	---	---	25,870	---	---	138,883	---	138,883
RED ROCK	766	19,554	7,737	69,330	---	---	96,621	---	---	---	---	---	---	---	---	96,621	---	96,621
SARGEANT	275	17,173	3,240	58,445	---	392	79,250	---	---	---	---	---	---	---	---	79,250	5,000	84,250
UDOLPHO	483	16,658	4,060	50,339	---	6,322	77,379	---	---	9,811	---	---	9,811	9,646	1,769	98,605	---	98,605
WALTHAM	392	7,873	4,078	58,743	---	13,536	84,230	---	---	---	---	350	350	---	---	84,580	---	84,580
WINDOM	589	16,607	3,344	40,613	---	634	61,198	---	---	13,981	---	1,449	15,430	---	---	76,628	---	76,628
<b>COUNTY TOTAL</b>	<b>10,009</b>	<b>335,900</b>	<b>184,668</b>	<b>1,214,795</b>	<b>---</b>	<b>69,615</b>	<b>1,804,978</b>	<b>---</b>	<b>---</b>	<b>184,544</b>	<b>---</b>	<b>22,313</b>	<b>206,857</b>	<b>104,039</b>	<b>8,170</b>	<b>2,124,044</b>	<b>21,784</b>	<b>2,145,828</b>
<b>MURRAY</b>																		
BELFAST	202	8,196	3,960	8,125	---	900	21,181	---	---	1,500	---	---	1,500	---	---	22,681	---	22,681
BONDIN	366	9,777	3,850	39,118	---	875	53,620	---	---	---	---	---	---	---	---	53,620	---	53,620
CAMERON	178	9,901	4,040	29,216	---	516	43,673	---	---	---	---	---	---	---	---	43,673	---	43,673
CHANARAMBIE	224	6,829	4,265	33,480	---	523	45,097	---	---	---	---	---	---	3,492	471	49,060	---	49,060
DES MOINES RIVER	207	10,711	4,080	11,176	---	18,272	44,239	---	---	14,882	---	---	14,882	---	---	59,121	---	59,121
DOVRAY	201	9,351	3,120	58,735	---	2,395	73,601	---	---	---	---	---	---	---	---	73,601	---	73,601
ELLSBOROUGH	179	8,707	3,252	30,759	---	218	42,936	---	---	---	---	---	---	---	---	42,936	---	42,936
FENTON	229	10,894	1,431	22,651	---	151	35,127	---	---	---	---	---	---	---	---	35,127	---	35,127
HOLLY	176	14,852	3,854	16,953	---	1,260	36,919	---	---	7,260	---	---	7,260	---	---	44,179	---	44,179
IONA	259	7,624	3,517	30,658	---	200	41,999	---	---	---	---	---	---	5,000	5	47,004	1,808	48,812
LAKE SARAH	363	11,210	4,810	47,835	---	6,697	70,552	---	---	---	---	---	---	---	---	70,552	---	70,552
LEEDS	243	6,211	4,280	28,227	---	2,436	41,154	---	---	---	---	---	---	---	---	41,154	---	41,154
LIME LAKE	202	8,406	3,733	32,846	---	---	44,985	---	---	---	---	---	---	30,345	2,979	78,309	---	78,309
LOWVILLE	196	---	---	---	---	---	---	---	---	Failed to Report in Time for This Publication	---	---	---	---	---	---	---	---
MASON	309	10,977	3,960	35,474	---	6,767	57,178	---	---	14,405	---	---	14,405	---	---	71,583	---	71,583
MOULTON	249	4,510	4,077	23,912	---	1,032	33,531	---	---	893	---	---	893	---	281	34,705	---	34,705
MURRAY	216	3,924	3,420	35,251	---	8,151	50,746	---	---	2,826	---	---	2,826	19,350	195	73,117	---	73,117
SHETEK	295	17,587	3,765	30,076	---	5,639	57,067	---	---	13,187	---	---	13,187	---	---	70,254	---	70,254
SKANDIA	186	---	---	---	---	---	---	---	---	Failed to Report in Time for This Publication	---	---	---	---	---	---	---	---
SLAYTON	368	11,330	4,250	26,880	---	190	42,650	---	---	27,340	---	---	27,340	---	---	69,990	---	69,990
<b>COUNTY TOTAL</b>	<b>4,848</b>	<b>170,997</b>	<b>67,664</b>	<b>541,372</b>	<b>---</b>	<b>56,222</b>	<b>836,255</b>	<b>---</b>	<b>---</b>	<b>82,293</b>	<b>---</b>	<b>---</b>	<b>82,293</b>	<b>58,187</b>	<b>3,931</b>	<b>980,666</b>	<b>1,808</b>	<b>982,474</b>
<b>NICOLLET</b>																		
BELGRADE	1065	16,131	23,001	107,871	---	22,164	169,167	---	---	2,791	---	---	2,791	37,864	8,263	218,085	---	218,085
BERNADOTTE	337	10,557	3,600	18,653	---	3,991	36,801	---	---	---	---	---	---	---	---	36,801	---	36,801
BRIGHTON	192	7,197	3,179	16,863	---	3,866	31,105	---	---	2,581	---	---	2,581	---	---	33,686	10,000	43,686
COURTLAND	763	6,528	11,748	47,661	---	3,928	69,865	---	---	23,417	---	---	23,417	---	---	93,282	---	93,282
GRANBY	311	6,059	7,955	18,501	---	11,897	44,412	---	---	---	---	---	---	23,696	182	68,290	---	68,290
LAFAYETTE	806	17,532	17,618	66,052	---	961	102,163	---	---	5,704	---	---	5,704	---	---	107,867	---	107,867
LAKE PRAIRIE	737	11,813	24,136	36,632	---	1,684	74,265	---	---	14,122	---	---	14,122	---	---	88,387	3,558	91,945
NEW SWEDEN	373	6,092	3,947	17,540	---	375	27,954	---	---	7,349	---	---	7,349	2,000	182	37,485	---	37,485
NICOLLET	610	---	---	---	---	---	---	---	---	Failed to Report in Time for This Publication	---	---	---	---	---	---	---	---
OSHAWA	509	14,350	8,805	61,647	---	---	84,802	57,804	4,282	250	---	---	62,336	30,178	4,764	182,080	---	182,080

\* Includes All Other Public Safety Expenditures.

**Table 4  
Classification of Expenditures  
For the Year Ended December 31, 1998**

Name of Town	Pop.	Current Expenditures					Total Current Expenditures	Capital Outlay					Total Capital Outlay	Debt Service		Total Expenditures	Transfers Out	Total Expenditures and Transfers
		General Government	Fire Protection	Road and Bridge	Water and Sewer	All Other*		General Government	Fire Protection	Road and Bridge	Water and Sewer	All Other*		Principal Payments	Interest Payments			
<b>NICOLLET (continued)</b>																		
RIDGELY	144	7,093	1,105	9,383	---	---	17,581	---	---	3,597	---	---	3,597	---	---	21,178	---	21,178
TRAVERSE	331	6,470	10,368	6,360	---	---	23,198	---	---	---	---	---	---	---	---	23,198	---	23,198
WEST NEWTON	568	27,312	7,049	35,357	---	5	69,723	990	---	4,806	---	---	5,796	---	---	75,519	---	75,519
<b>COUNTY TOTAL</b>	<b>6,746</b>	<b>137,134</b>	<b>122,511</b>	<b>442,520</b>	<b>---</b>	<b>48,871</b>	<b>751,036</b>	<b>58,794</b>	<b>14,212</b>	<b>54,687</b>	<b>---</b>	<b>---</b>	<b>127,693</b>	<b>93,738</b>	<b>13,391</b>	<b>985,858</b>	<b>13,558</b>	<b>999,416</b>
<b>NOBLES</b>																		
BIGELOW	399	10,829	5,050	11,263	---	10,307	37,449	---	---	1,198	---	---	1,198	16,870	---	55,517	---	55,517
BLOOM	231	4,144	4,500	44,015	---	681	53,340	---	---	---	---	---	---	---	---	53,340	---	53,340
DEWALD	341	11,568	4,468	30,408	---	400	46,844	3,860	---	4,638	---	---	8,498	---	---	55,342	---	55,342
ELK	298	15,746	4,158	25,079	---	---	44,983	---	---	2,613	---	---	2,613	---	---	47,596	---	47,596
GRAHAM LAKES	256	---	---	---	---	---	---	Failed to Report in Time for This Publication					---	---	---	---	---	---
GRAND PRAIRIE	264	8,620	3,349	22,005	---	2,963	36,937	---	---	---	---	---	---	---	---	36,937	---	36,937
HERSEY	264	6,693	3,920	31,115	---	3,008	44,736	---	---	9,675	---	---	9,675	---	---	54,411	---	54,411
INDIAN LAKE	282	8,720	---	27,477	---	---	36,197	---	---	72,858	---	---	72,858	---	---	109,055	---	109,055
LARKIN	233	5,592	4,272	16,073	---	13,119	39,056	---	---	16,008	---	---	16,008	---	---	55,064	---	55,064
LEOTA	500	11,706	4,427	22,832	---	2,637	41,602	---	---	5,229	---	---	5,229	---	---	46,831	27,500	74,331
LISMORE	245	10,576	4,185	31,315	---	628	46,704	---	---	8,075	---	---	8,075	---	---	54,779	---	54,779
LITTLE ROCK	257	24,210	3,775	20,962	---	---	48,947	---	---	7,445	---	---	7,445	9,000	702	66,094	---	66,094
LORAIN	330	10,505	4,858	38,596	---	---	53,959	---	---	44,569	---	---	44,569	---	---	98,528	---	98,528
OLNEY	202	6,401	4,020	23,038	---	---	33,459	---	---	571	---	---	571	6,408	2,036	42,474	---	42,474
RANSOM	328	14,664	4,031	21,907	---	---	40,602	---	---	6,370	---	---	6,370	---	---	46,972	---	46,972
SEWARD	276	9,278	3,960	34,301	---	1,110	48,649	---	---	4,872	---	---	4,872	---	---	53,521	---	53,521
SUMMIT LAKE	397	10,618	4,408	21,553	---	3,250	39,829	---	---	59,782	---	---	59,782	---	---	99,611	---	99,611
WESTSIDE	287	17,584	3,780	37,435	---	---	58,799	---	---	---	---	---	---	---	---	58,799	56,600	115,399
WILMONT	253	8,142	4,374	14,636	---	---	27,152	---	---	5,620	---	---	5,620	25,783	827	59,382	---	59,382
WORTHINGTON	324	19,595	5,950	27,263	---	---	52,808	---	---	20,022	---	---	20,022	---	---	72,830	---	72,830
<b>COUNTY TOTAL</b>	<b>5,967</b>	<b>215,191</b>	<b>77,485</b>	<b>501,273</b>	<b>---</b>	<b>38,103</b>	<b>832,052</b>	<b>3,860</b>	<b>---</b>	<b>269,545</b>	<b>---</b>	<b>---</b>	<b>273,405</b>	<b>58,061</b>	<b>3,565</b>	<b>1,167,083</b>	<b>84,100</b>	<b>1,251,183</b>
<b>NORMAN</b>																		
ANTHONY	104	14,338	2,280	18,743	---	---	35,361	---	---	2,095	---	---	2,095	---	---	37,456	---	37,456
BEAR PARK	207	7,212	1,862	28,228	---	2,160	39,462	---	---	---	---	---	---	10,000	382	49,844	---	49,844
FLOM	240	10,193	2,500	17,237	---	6,496	36,426	---	---	1,018	---	---	1,018	---	---	37,444	---	37,444
FOSSUM	188	13,320	2,960	11,729	---	---	28,009	---	---	---	---	---	---	---	---	28,009	---	28,009
GOOD HOPE	62	5,823	1,600	14,120	---	3,055	24,598	---	---	---	---	---	---	---	---	24,598	4,500	29,098
GREEN MEADOW	143	7,846	1,661	14,383	---	782	24,672	---	---	---	---	---	---	---	---	24,672	4,000	28,672
HALSTAD	165	5,475	5,106	15,127	---	---	25,708	---	---	---	---	---	---	---	---	25,708	---	25,708
HEGNE	62	2,465	2,662	13,454	---	1,681	20,262	---	---	---	---	---	---	---	---	20,262	---	20,262
HENDRUM	151	7,823	5,500	21,586	---	9,831	44,740	---	---	---	---	---	---	---	---	44,740	---	44,740
HOME LAKE	184	9,316	2,500	27,798	---	2,035	41,649	---	---	2,000	---	---	2,000	---	---	43,649	---	43,649
LAKE IDA	173	---	---	---	---	---	---	Failed to Report in Time for This Publication					---	---	---	---	---	
LEE	165	1,414	2,000	11,745	---	5,021	20,180	---	---	---	---	---	---	---	---	20,180	---	20,180
LOCKHART	75	4,112	2,575	14,208	---	2,803	23,698	---	---	1,207	---	---	1,207	---	---	24,905	---	24,905
MARY	129	8,068	800	18,161	---	2,081	29,110	---	---	634	---	---	634	---	---	29,744	---	29,744
MCDONALDSVILLE	250	3,450	6,089	15,998	---	6,556	32,093	---	---	14,929	---	---	14,929	---	---	47,022	---	47,022
PLEASANT VIEW	131	---	---	---	---	---	---	Failed to Report in Time for This Publication					---	---	---	---	---	
ROCKWELL	97	4,972	1,528	21,598	---	1,766	29,864	---	---	---	---	---	---	---	---	29,864	---	29,864
SHELLY	146	5,152	2,200	41,207	---	1,780	50,339	---	---	---	---	---	---	---	---	50,339	---	50,339
SPRING CREEK	89	6,366	1,098	9,789	---	3,069	20,322	---	---	---	---	---	---	---	---	20,322	---	20,322
STRAND	138	2,853	1,442	8,313	---	4,869	17,477	---	---	1,745	---	---	1,745	---	---	19,222	---	19,222
SUNDAL	171	8,295	1,493	18,364	---	---	30,412	---	---	---	---	---	---	---	---	30,412	---	30,412
WUKON	165	5,825	1,260	15,522	---	2,649	25,256	---	---	---	---	---	---	---	---	25,256	---	25,256
WILD RICE	369	6,558	3,125	22,901	---	8,097	40,681	---	---	5,683	---	---	5,683	---	---	46,364	---	46,364
WINCHESTER	66	---	---	---	---	---	---	Failed to Report in Time for This Publication					---	---	---	---	---	
<b>COUNTY TOTAL</b>	<b>3,670</b>	<b>140,876</b>	<b>52,241</b>	<b>380,211</b>	<b>---</b>	<b>66,991</b>	<b>640,319</b>	<b>---</b>	<b>---</b>	<b>29,311</b>	<b>---</b>	<b>---</b>	<b>29,311</b>	<b>10,000</b>	<b>382</b>	<b>680,012</b>	<b>8,500</b>	<b>688,512</b>

\* Includes All Other Public Safety Expenditures.

**Table 4  
Classification of Expenditures  
For the Year Ended December 31, 1998**

Name of Town	Pop.	Current Expenditures					Total Current Expenditures	Capital Outlay					Total Capital Outlay	Debt Service		Total Expenditures	Transfers Out	Total Expenditures and Transfers
		General Government	Fire Protection	Road and Bridge	Water and Sewer	All Other*		General Government	Fire Protection	Road and Bridge	Water and Sewer	All Other*		Principal Payments	Interest Payments			
<b>OLMSTED</b>																		
CASCADE	3312	34,488	79,932	168,535	---	---	282,955	---	---	113,284	---	---	113,284	---	---	396,239	---	396,239
DOVER	487	15,345	43,120	48,198	---	---	106,663	---	---	6,778	---	---	6,778	---	---	113,441	---	113,441
ELMIRA	369	14,136	7,045	41,551	---	---	62,732	---	9,652	4,453	---	---	14,105	---	---	76,837	---	76,837
EYOTA	538	12,731	10,923	99,079	---	---	122,733	---	---	---	---	---	---	10,841	1,764	135,338	---	135,338
FARMINGTON	575	Failed to Report in Time for This Publication																
HAVERHILL	1617	16,965	47,182	77,157	---	3,580	144,884	---	---	2,226	---	---	2,226	19,933	3,153	170,196	---	170,196
HIGH FOREST	971	19,698	20,529	57,379	---	3,398	101,004	---	---	925	---	---	925	---	---	101,929	---	101,929
KALMAR	1333	23,775	20,602	72,674	---	10,974	128,025	2,107	---	19,056	---	---	21,163	13,048	2,203	164,439	---	164,439
MARION	6452	23,451	114,359	157,000	---	---	294,810	---	---	130,518	---	---	130,518	---	---	425,328	---	425,328
NEW HAVEN	1286	40,297	9,990	33,939	---	2,443	86,669	70,446	---	54,855	---	---	125,301	---	---	211,970	---	211,970
ORION	656	14,085	12,650	70,348	---	19,806	116,889	---	---	---	---	---	---	---	---	116,889	---	116,889
ORONOCO	2177	24,323	21,569	105,363	---	---	151,255	---	---	30,965	---	---	30,965	13,650	1,320	197,190	3,100	200,290
PLEASANT GROVE	779	10,717	12,633	45,401	---	747	69,498	---	---	---	---	---	---	---	---	69,498	---	69,498
QUINCY	406	9,414	12,771	34,491	---	7,724	64,400	---	---	91,000	---	---	91,000	---	---	155,400	---	155,400
ROCHESTER	3129	57,238	97,394	282,234	---	---	436,866	---	---	247,682	---	---	247,682	---	---	684,548	---	684,548
ROCK DELL	677	24,416	8,470	43,660	---	618	77,164	---	---	---	---	---	---	---	---	77,164	14,000	91,164
SALEM	1098	30,903	18,241	85,872	---	2,180	137,196	---	---	2,300	---	---	2,300	---	---	139,496	---	139,496
VIOLA	630	10,441	12,610	74,708	---	18,056	115,815	---	---	---	---	---	---	---	---	115,815	---	115,815
<b>COUNTY TOTAL</b>	<b>26,492</b>	<b>382,423</b>	<b>550,020</b>	<b>1,497,589</b>	<b>---</b>	<b>69,526</b>	<b>2,499,558</b>	<b>72,553</b>	<b>9,652</b>	<b>704,042</b>	<b>---</b>	<b>---</b>	<b>786,247</b>	<b>57,472</b>	<b>8,440</b>	<b>3,351,717</b>	<b>17,100</b>	<b>3,368,817</b>
<b>OTTER TAIL</b>																		
AASTAD	234	13,441	1,153	14,804	---	---	29,398	---	---	897	---	---	897	---	---	30,295	---	30,295
AMOR	416	15,893	8,996	8,611	---	10,603	44,103	---	---	---	---	---	---	---	---	44,103	---	44,103
AURDAL	1262	18,692	17,477	76,630	---	1,795	114,594	---	---	---	---	---	---	---	---	114,594	---	114,594
BLOWERS	334	11,945	2,050	22,702	---	429	37,126	---	---	---	---	---	---	---	---	37,126	---	37,126
BLUFFTON	442	9,760	3,500	35,713	---	910	49,883	---	---	15,384	---	---	15,384	---	---	65,267	5,000	70,267
BUSE	646	14,167	9,354	14,393	---	282	38,196	---	---	61,385	---	---	61,385	---	---	99,581	74,813	174,394
BUTLER	278	5,786	2,528	25,368	---	---	33,682	---	---	---	---	---	---	---	---	33,682	---	33,682
CANDOR	507	16,200	11,928	73,801	---	596	102,525	---	---	7,160	---	---	7,160	---	---	109,685	---	109,685
CARLISLE	240	3,347	1,100	15,804	---	---	20,251	---	---	---	---	---	---	---	---	20,251	---	20,251
CLITHERALL	451	13,027	4,880	36,830	---	---	54,737	---	---	2,600	---	---	2,600	---	---	57,337	---	57,337
COMPTON	786	16,510	7,440	40,942	---	---	64,892	---	---	3,031	---	---	3,031	---	---	67,923	---	67,923
CORLISS	445	12,579	7,964	23,301	---	923	44,767	---	---	---	---	---	---	---	---	44,767	---	44,767
DANE PRAIRIE	954	19,746	1,813	44,862	---	---	66,421	---	1,229	---	---	---	1,229	13,659	3,493	84,802	---	84,802
DEAD LAKE	410	22,615	4,950	58,865	---	---	86,430	985	---	14,500	---	---	15,485	---	---	101,915	12,890	114,805
DEER CREEK	354	9,726	3,621	13,513	---	1,349	28,209	---	---	31,766	---	---	31,766	---	---	59,975	---	59,975
DORA	630	17,064	8,250	4,923	---	493	30,730	---	5,893	127,652	---	---	133,545	---	---	164,275	---	164,275
DUNN	759	31,196	13,990	65,821	---	3,808	114,815	---	---	22,544	---	---	22,544	---	---	137,359	---	137,359
EAGLE LAKE	352	15,518	3,617	32,790	---	4,157	56,082	---	---	38,879	---	---	38,879	266,492	10,815	372,268	---	372,268
EASTERN	261	11,597	2,603	37,414	---	4,651	56,265	---	---	187	---	---	187	---	---	56,452	---	56,452
EDNA	857	20,194	7,300	45,603	---	2,967	76,064	---	---	---	---	---	---	11,661	1,339	89,064	---	89,064
EFFINGTON	326	Failed to Report in Time for This Publication																
ELIZABETH	639	19,094	2,796	48,236	---	2,856	72,982	---	---	---	---	---	---	22,135	7,612	102,729	---	102,729
ELMO	344	17,217	3,699	35,149	---	786	56,851	---	---	4,901	---	---	4,901	---	---	61,752	10,000	71,752
ERHARDS GROVE	429	13,895	736	54,694	---	4,141	73,466	---	---	27,812	---	---	27,812	---	---	101,278	---	101,278
EVERTS	664	18,237	9,132	19,908	---	---	54,862	---	---	22,887	---	---	22,887	---	---	77,749	---	77,749
FERGUS FALLS	1151	17,800	14,641	40,039	---	6,760	79,240	---	423	7,075	---	---	7,498	27,000	2,162	115,900	---	115,900
FOLDEN	270	8,325	3,807	18,693	---	1,985	32,810	---	---	---	---	---	---	---	---	32,810	---	32,810
FRIBERG	717	25,403	2,191	58,916	---	1,093	87,603	---	---	11,009	---	---	11,009	---	---	98,612	---	98,612
GIRARD	680	Failed to Report in Time for This Publication																
GORMAN	397	Failed to Report in Time for This Publication																
HENNING	384	6,215	3,668	43,784	---	5,166	58,833	---	---	---	---	---	---	---	---	58,833	---	58,833
HOBART	680	Failed to Report in Time for This Publication																
HOMESTEAD	363	10,644	2,491	27,522	---	2,104	42,761	300	---	---	---	---	300	---	---	43,061	---	43,061
INMAN	268	15,354	1,422	23,458	---	3,088	43,322	---	---	---	---	---	---	---	---	43,322	---	43,322
LEAF LAKE	402	13,582	6,042	49,462	---	1,956	71,042	---	---	47,788	---	---	47,788	---	---	118,830	---	118,830
LEAF MOUNTAIN	308	14,272	3,423	21,093	---	1,300	40,088	2,520	---	---	---	---	2,520	---	---	42,608	---	42,608

\* Includes All Other Public Safety Expenditures.

**Table 4  
Classification of Expenditures  
For the Year Ended December 31, 1998**

Name of Town	Pop.	Current Expenditures					Total Current Expenditures	Capital Outlay					Total Capital Outlay	Debt Service		Total Expenditures	Transfers Out	Total Expenditures and Transfers	
		General Government	Fire Protection	Road and Bridge	Water and Sewer	All Other*		General Government	Fire Protection	Road and Bridge	Water and Sewer	All Other*		Principal Payments	Interest Payments				
<b>OTTER TAIL (continued)</b>																			
LIDA	661	25,153	3,138	20,888	---	21,269	70,448	---	---	5,958	---	1,598	7,556	25,000	---	103,004	---	103,004	
MAINE	639	33,114	8,623	46,383	---	---	88,120	---	---	61,998	---	---	61,998	---	---	150,118	---	150,118	
MAPLEWOOD	291	15,027	2,835	28,657	---	9,222	55,741	---	---	2,450	---	---	2,450	---	---	58,191	---	58,191	
NEWTON	732	11,911	7,037	29,344	---	1,148	49,440	---	---	28,397	---	---	28,397	---	---	77,837	15,000	92,837	
NIDAROS	304									Failed to Report in Time for This Publication									
NORWEGIAN GROVE	350	16,534	1,783	39,851	---	2,279	60,447	---	5,062	6,224	---	1,211	12,497	---	---	72,944	---	72,944	
OAK VALLEY	366	9,504	3,743	27,575	---	---	40,822	---	---	---	---	---	---	---	---	40,822	---	40,822	
ORWELL	163	6,964	2,560	28,423	---	653	38,600	---	---	---	---	---	---	---	---	38,600	---	38,600	
OSCAR	201	9,436	2,403	19,523	---	419	31,781	---	---	1,111	---	---	1,111	---	---	32,892	---	32,892	
OTTERTAIL	487	10,543	12,130	15,692	---	14,277	52,642	---	---	76,223	---	---	76,223	---	---	128,865	---	128,865	
OTTO	479	16,341	4,812	39,906	---	7,209	68,268	---	---	27,650	---	---	27,650	---	---	95,918	---	95,918	
PADDOCK	363									Failed to Report in Time for This Publication									
PARKERS PRAIRIE	282	9,010	4,083	22,764	---	6,493	42,350	---	---	10,448	---	---	10,448	---	---	52,798	---	52,798	
PELICAN	727	52,680	1,849	62,473	---	2,740	119,742	---	---	---	---	---	---	---	---	119,742	59,000	178,742	
PERHAM	832	14,194	13,558	30,992	---	9,561	68,305	---	---	75,064	---	---	75,064	---	---	143,369	---	143,369	
PINE LAKE	594									Failed to Report in Time for This Publication									
RUSH LAKE	914	32,146	15,400	27,013	---	---	74,559	---	---	38,240	---	---	38,240	20,000	1,555	134,354	---	134,354	
SCAMBLER	468	23,606	3,108	45,568	---	2,039	74,321	---	5,062	39,267	---	---	44,329	---	---	118,650	---	118,650	
STAR LAKE	366	20,083	4,950	47,249	---	930	73,212	---	---	1,119	---	---	1,119	---	---	74,331	---	74,331	
ST. OLAF	355	13,608	2,886	29,444	---	1,665	47,603	403	1,229	20,619	---	---	22,251	20,364	174	90,392	---	90,392	
SVERDRUP	646	15,750	2,160	69,744	---	911	88,565	---	---	6,500	---	---	6,500	8,568	1,228	104,861	---	104,861	
TORDENSKJOLD	505	20,493	2,881	20,532	---	2,004	45,910	---	---	---	---	---	---	---	---	45,910	---	45,910	
TRONDHEJEM	182	8,914	1,322	34,278	---	1,646	46,160	---	---	---	---	---	---	---	---	46,160	---	46,160	
TUMULI	421	16,030	3,897	3,199	---	8,466	31,592	---	---	24,955	---	9,636	34,591	3,500	524	70,207	8,000	78,207	
WESTERN	141	6,960	---	11,279	---	3,751	21,990	---	---	---	---	---	---	---	---	21,990	---	21,990	
WOODSIDE	301	9,803	3,595	34,291	---	4,778	52,467	---	---	---	---	---	---	---	---	52,467	---	52,467	
<b>COUNTY TOTAL</b>	<b>30,410</b>	<b>876,845</b>	<b>287,315</b>	<b>1,868,712</b>	<b>---</b>	<b>173,243</b>	<b>3,206,115</b>	<b>4,208</b>	<b>18,898</b>	<b>873,680</b>	<b>---</b>	<b>12,445</b>	<b>909,231</b>	<b>418,379</b>	<b>28,902</b>	<b>4,562,627</b>	<b>184,703</b>	<b>4,747,330</b>	
<b>PENNINGTON</b>																			
BLACK RIVER	75	2,331	1,325	2,260	---	---	5,916	---	---	---	---	---	---	---	---	5,916	---	5,916	
BRAY	69	6,302	1,721	5,853	---	---	13,876	---	---	965	---	---	965	---	---	14,841	---	14,841	
CLOVER LEAF	80	5,165	2,278	3,332	---	---	10,775	---	---	---	---	---	---	---	---	10,775	---	10,775	
DEER PARK	126	4,393	581	2,933	---	---	7,907	---	---	630	---	---	630	---	---	8,537	---	8,537	
GOODRIDGE	62	3,856	1,823	5,000	---	---	10,679	---	---	700	---	---	700	---	---	11,379	---	11,379	
HICKORY	98	4,319	793	4,334	---	---	9,446	---	---	---	---	---	---	---	---	9,446	---	9,446	
HIGHLANDING	179	4,604	2,270	4,187	---	---	11,061	---	---	18,650	---	---	18,650	---	---	29,711	---	29,711	
KRATKA	133	9,452	5,312	4,228	---	---	18,992	---	---	1,586	---	---	1,586	---	---	20,578	5,000	25,578	
MAYFIELD	72									Failed to Report in Time for This Publication									
NORDEN	363	8,087	3,538	10,255	---	---	21,880	---	---	---	---	---	---	---	---	21,880	---	21,880	
NORTH	681	18,224	6,871	15,253	---	1,229	41,577	---	---	2,580	---	---	2,580	4,607	2,342	51,106	61,933	113,039	
NUMEDAL	111	10,229	1,174	13,941	---	41	25,385	---	---	2,605	---	---	2,605	---	---	27,990	---	27,990	
POLK CENTRE	57	4,339	1,004	398	---	4,110	9,851	---	---	---	---	---	---	---	---	9,851	---	9,851	
REINER	97	9,774	1,593	5,526	---	---	16,893	---	---	---	---	---	---	---	---	16,893	---	16,893	
RIVER FALLS	227	5,982	3,428	7,128	---	---	16,538	---	---	1,035	---	---	1,035	---	---	17,573	---	17,573	
ROCKSBURY	1191	23,777	12,712	37,262	---	---	73,751	---	5,105	---	---	---	5,105	19,621	6,078	104,555	---	104,555	
SANDERS	307	7,263	3,025	6,992	---	389	17,669	---	---	---	---	---	---	---	---	17,669	---	17,669	
SILVERTON	200	8,125	2,898	802	---	---	11,825	---	---	4,472	---	---	4,472	---	---	16,297	5,628	21,925	
SMILEY	462	8,219	4,580	21,503	---	---	34,302	---	---	---	---	---	---	---	---	34,302	---	34,302	
STAR	175	4,190	1,621	10,710	---	225	16,746	146	1,000	1,414	---	---	2,560	---	---	19,306	---	19,306	
WYANDOTTE	113	2,949	1,017	497	---	60	4,523	---	---	4,060	---	---	4,060	---	---	8,583	---	8,583	
<b>COUNTY TOTAL</b>	<b>4,878</b>	<b>151,580</b>	<b>59,564</b>	<b>162,394</b>	<b>---</b>	<b>6,054</b>	<b>379,592</b>	<b>146</b>	<b>6,105</b>	<b>38,697</b>	<b>---</b>	<b>---</b>	<b>44,948</b>	<b>24,228</b>	<b>8,420</b>	<b>457,188</b>	<b>72,561</b>	<b>529,749</b>	
<b>PINE</b>																			
ARLONE	324	9,425	4,302	15,659	---	500	29,886	---	---	4,564	---	---	4,564	---	---	34,450	---	34,450	
ARNA	104	13,431	3,000	10,936	---	2,546	29,913	---	---	8,141	---	---	8,141	---	---	38,054	---	38,054	
BARRY	569	9,024	9,228	21,228	---	---	39,480	---	---	---	---	---	---	---	---	39,480	---	39,480	

\* Includes All Other Public Safety Expenditures.



**Table 4  
Classification of Expenditures  
For the Year Ended December 31, 1998**

Name of Town	Pop.	Current Expenditures					Total Current Expenditures	Capital Outlay					Total Capital Outlay	Debt Service		Total Expenditures	Transfers Out	Total Expenditures and Transfers
		General Government	Fire Protection	Road and Bridge	Water and Sewer	All Other*		General Government	Fire Protection	Road and Bridge	Water and Sewer	All Other*		Principal Payments	Interest Payments			
<b>PINE (continued)</b>																		
BIRCH CREEK	240	12,899	4,684	11,529	---	---	29,112	---	---	---	---	---	---	---	---	29,112	---	29,112
BREMEN	169	9,158	3,612	14,955	---	6,000	33,725	---	---	2,255	---	---	2,255	---	---	35,980	---	35,980
BROOK PARK	423	9,011	4,000	20,698	---	---	33,709	---	---	---	---	---	---	---	---	33,709	---	33,709
BRUNO	143	Failed to Report in Time for This Publication																
CHENGWATANA	695	28,797	9,382	19,208	---	---	57,387	---	---	22,110	---	---	22,110	55,800	6,565	141,862	16,000	157,862
CLOVER	216	9,278	3,883	9,818	---	500	23,479	---	---	---	---	---	---	---	---	23,479	---	23,479
CROSBY	76	5,118	602	4,831	---	---	10,551	---	---	---	---	---	---	---	---	10,551	---	10,551
DANFORTH	66	4,566	1,600	5,778	---	749	12,693	---	---	---	---	---	---	---	---	12,693	---	12,693
DELL GROVE	673	11,829	9,145	35,992	---	2,211	59,177	---	---	3,466	---	---	3,466	---	---	62,643	---	62,643
FINLAYSON	428	11,133	4,677	16,021	---	1,457	33,288	---	---	16,229	---	---	16,229	---	---	49,517	---	49,517
FLEMING	109	4,859	1,429	9,509	---	---	15,797	---	---	---	---	---	---	---	---	15,797	---	15,797
HINCKLEY	735	14,655	9,355	77,169	---	---	101,179	---	---	27,400	---	---	27,400	---	---	128,579	---	128,579
KERRICK	311	6,683	5,400	7,567	---	---	19,650	---	---	8,227	---	---	8,227	---	---	27,877	---	27,877
KETTLE RIVER	400	26,796	5,290	22,206	---	3,025	57,317	---	---	24,436	---	---	24,436	---	---	81,753	---	81,753
MISSION CREEK	580	10,008	7,711	18,308	---	---	36,027	41,485	---	---	---	---	41,485	---	---	77,512	---	77,512
MUNCH	191	10,960	1,433	14,977	---	---	27,370	---	---	---	---	---	---	---	---	27,370	---	27,370
NEW DOSEY	64	14,968	3,000	10,074	---	235	28,277	---	---	---	---	---	---	---	---	28,277	---	28,277
NICKERSON	161	7,996	4,620	4,809	---	1,337	18,762	2,030	---	2,520	---	---	4,550	---	---	23,312	---	23,312
NORMAN	201	10,012	2,656	46,056	---	---	58,724	---	---	19,993	---	---	19,993	---	---	78,717	---	78,717
OGEMA	249	7,201	1,500	10,615	---	120	19,436	---	---	---	---	---	---	---	---	19,436	---	19,436
PARK	33	4,301	1,820	1,854	---	---	7,975	---	---	---	---	---	---	---	---	7,975	---	7,975
PARTRIDGE	546	9,521	3,678	53,254	---	---	66,453	---	---	25,079	---	---	25,079	---	---	91,532	---	91,532
PINE CITY	1147	48,235	14,744	54,509	---	---	117,488	---	---	68,105	---	---	68,105	17,051	5,847	208,491	60,000	268,491
PINE LAKE	550	24,832	8,873	30,983	---	---	64,688	---	---	60,021	---	---	60,021	---	---	124,709	---	124,709
POKEGAMA	2222	159,275	27,653	62,936	22,023	70,436	342,323	---	---	---	403,532	---	403,532	106,668	57,310	909,833	---	909,833
ROYALTON	907	20,473	8,081	36,862	---	---	65,416	---	---	---	---	---	---	---	---	65,416	---	65,416
SANDSTONE	680	9,005	7,815	30,859	---	---	47,679	---	---	7,583	---	---	7,583	---	---	55,262	---	55,262
STURGEON LAKE	449	15,231	4,800	19,697	---	---	39,728	---	---	---	---	---	---	---	---	39,728	---	39,728
WILMA	99	7,530	833	7,423	---	805	16,591	---	---	---	---	---	---	2,953	845	20,389	---	20,389
WINDEMERE	1274	39,208	20,266	66,258	---	5,550	131,282	---	---	134,359	---	8,940	143,299	143,019	8,214	425,814	---	425,814
<b>COUNTY TOTAL</b>	<b>15,034</b>	<b>585,418</b>	<b>199,072</b>	<b>772,578</b>	<b>22,023</b>	<b>95,471</b>	<b>1,674,562</b>	<b>43,515</b>	<b>---</b>	<b>434,488</b>	<b>403,532</b>	<b>8,940</b>	<b>890,475</b>	<b>325,491</b>	<b>78,781</b>	<b>2,969,309</b>	<b>76,000</b>	<b>3,045,309</b>
<b>PIPESTONE</b>																		
AETNA	212	8,738	3,015	17,635	---	---	29,388	---	---	---	---	---	---	---	---	29,388	---	29,388
ALTONA	195	10,903	1,459	21,783	---	322	34,467	---	---	---	---	---	---	---	---	34,467	---	34,467
BURKE	298	7,665	3,644	15,861	---	626	27,796	---	---	2,047	---	---	2,047	---	---	29,843	---	29,843
EDEN	267	15,955	4,500	45,317	---	---	65,772	---	---	31,052	---	---	31,052	---	---	96,824	---	96,824
ELMER	285	11,281	3,261	16,418	---	560	31,520	---	---	5,301	---	---	5,301	---	---	36,821	---	36,821
FOUNTAIN PRAIRIE	251	12,616	2,066	15,027	---	2,775	32,484	---	---	3,905	---	---	3,905	---	---	36,389	---	36,389
GRANGE	252	8,295	3,230	7,722	---	271	19,518	---	---	14,912	---	---	14,912	---	---	34,430	---	34,430
GRAY	252	7,109	5,297	25,569	---	1,513	39,488	---	---	---	---	---	---	---	---	39,488	---	39,488
OSBORNE	386	8,152	3,551	22,554	---	4,192	38,449	---	---	31,996	---	1,331	33,327	---	---	71,776	---	71,776
ROCK	203	11,010	3,070	19,894	---	---	34,974	---	---	---	---	---	---	---	---	34,974	---	34,974
SWEET	376	9,408	7,698	27,910	---	3,961	48,977	5,764	---	---	---	---	5,764	---	---	54,741	---	54,741
TROY	313	3,235	6,261	23,945	---	2,375	35,816	---	---	6,840	---	---	6,840	---	---	42,656	---	42,656
<b>COUNTY TOTAL</b>	<b>3,290</b>	<b>114,367</b>	<b>47,052</b>	<b>259,635</b>	<b>---</b>	<b>17,595</b>	<b>438,649</b>	<b>5,764</b>	<b>---</b>	<b>96,053</b>	<b>---</b>	<b>1,331</b>	<b>103,148</b>	<b>---</b>	<b>---</b>	<b>541,797</b>	<b>---</b>	<b>541,797</b>
<b>POLK</b>																		
ANDOVER	157	10,991	3,815	56,904	---	241	71,951	---	---	878	---	---	878	---	---	72,829	---	72,829
ANGUS	123	7,317	1,566	23,468	---	3,660	36,011	---	---	2,329	---	---	2,329	---	---	38,340	---	38,340
BADGER	136	19,035	2,852	21,228	---	---	43,115	---	---	---	---	---	---	---	---	43,115	---	43,115
BELGIUM	110	7,042	1,261	31,798	---	2,525	42,626	---	---	945	---	---	945	---	---	43,571	---	43,571
BRANDSVOLD	250	10,421	4,773	21,653	---	276	37,123	171	---	---	---	---	171	---	---	37,294	---	37,294
BRANDT	62	5,005	1,566	15,297	---	---	21,868	---	---	3,613	---	---	3,613	---	---	25,481	---	25,481
BRISLET	66	5,542	1,174	15,191	---	967	22,874	---	---	1,453	---	---	1,453	---	---	24,327	---	24,327
BYGLAND	309	9,107	1,190	32,856	---	500	43,653	---	---	35,027	---	---	35,027	---	---	78,680	5,000	83,680

\* Includes All Other Public Safety Expenditures.

**Table 4  
Classification of Expenditures  
For the Year Ended December 31, 1998**

Name of Town	Pop.	Current Expenditures					Total Current Expenditures	Capital Outlay					Total Capital Outlay	Debt Service		Total Expenditures	Transfers Out	Total Expenditures and Transfers	
		General Government	Fire Protection	Road and Bridge	Water and Sewer	All Other*		General Government	Fire Protection	Road and Bridge	Water and Sewer	All Other*		Principal Payments	Interest Payments				
<b>POLK (continued)</b>																			
CHESTER	70	8,663	2,602	14,573	---	---	25,838	---	---	---	---	---	---	---	---	---	25,838	---	25,838
COLUMBIA	415	12,155	2,802	59,661	---	---	74,618	---	---	7,162	---	---	7,162	---	---	---	81,780	---	81,780
CROOKSTON	474	17,350	2,715	40,589	---	---	60,654	---	---	1,126	---	---	1,126	---	---	---	61,780	---	61,780
EDEN	191	5,725	3,478	32,734	---	600	42,537	---	---	---	---	---	---	---	---	---	42,537	225	42,762
ESTHER	210	15,297	1,107	11,601	---	368	28,373	---	---	21,232	---	---	21,232	---	---	---	49,605	---	49,605
EUCLID	178	8,226	3,136	51,105	---	659	63,126	971	---	1,250	---	1,191	3,412	---	---	---	66,538	---	66,538
FAIRFAX	223	6,870	3,161	31,623	---	2,627	44,281	---	---	---	---	---	---	---	---	---	44,281	---	44,281
FANNY	120	9,910	3,047	48,500	---	---	61,457	---	---	---	---	---	---	---	---	---	61,457	---	61,457
FARLEY	49	22,784	1,174	6,957	---	---	30,915	---	---	---	---	---	---	---	---	---	30,915	---	30,915
FISHER	163	882	3,500	9,818	---	846	15,046	---	---	254	---	---	254	---	---	---	15,300	---	15,300
GARDEN	251	20,033	1,312	36,707	---	1,927	59,979	---	---	---	---	---	---	---	---	---	59,979	---	59,979
GARFIELD	421	10,966	1,887	41,183	---	1,284	55,320	---	---	30,000	---	---	30,000	9,997	3,210	---	98,527	---	98,527
GENTILLY	333	7,973	1,254	27,607	---	918	37,752	---	---	---	---	---	---	---	---	---	37,752	5,500	43,252
GODFREY	320	14,911	3,225	20,010	---	2,734	40,880	4,082	---	19,341	---	---	23,423	---	---	---	64,303	---	64,303
GRAND FORKS	227	6,255	897	18,972	---	---	26,124	---	---	---	---	---	---	---	---	---	26,124	---	26,124
GROVE PARK-TILDEN	301	12,601	6,218	74,578	---	419	93,816	---	---	---	---	---	---	---	---	---	93,816	---	93,816
GULLY	128	10,720	5,682	34,828	---	2,950	54,180	---	---	---	---	---	---	12,100	146	---	66,426	2,619	69,045
HAMMOND	58	5,735	2,644	53,065	---	335	61,779	7,687	---	11,976	---	---	19,663	3,247	---	---	84,689	---	84,689
HELGELAND	49	7,036	1,174	14,980	---	---	23,190	---	---	---	---	---	---	---	---	---	23,190	---	23,190
HIGDEM	102	13,411	1,340	26,098	---	2,066	42,915	---	---	---	---	---	---	---	---	---	42,915	---	42,915
HILL RIVER	196	7,567	3,333	22,646	---	3,769	37,315	---	---	5,890	---	---	5,890	---	2,000	---	45,205	---	45,205
HUBBARD	102	4,582	3,000	46,883	---	3,794	58,259	---	---	---	---	---	---	---	---	---	58,259	---	58,259
HUNTSVILLE	519	24,353	2,082	65,211	---	---	91,646	---	---	---	---	---	---	---	---	---	91,646	---	91,646
JOHNSON	57	18,153	2,253	23,802	---	126	44,334	---	---	---	---	---	---	---	---	---	44,334	---	44,334
KERTSONVILLE	142	2,978	1,151	10,537	---	2,637	17,303	---	---	---	---	---	---	---	---	---	17,303	---	17,303
KEYSTONE	107	13,155	1,520	33,957	---	---	48,632	---	---	---	---	---	---	---	---	---	48,632	---	48,632
KING	188	15,127	3,303	18,443	---	---	36,873	---	---	---	---	---	---	6,000	266	---	43,139	---	43,139
KNUTE	434	11,892	7,370	34,648	---	518	54,428	---	---	---	---	---	---	---	---	---	54,428	---	54,428
LESSOR	214	2,947	3,302	20,253	---	2,360	28,862	---	---	---	---	---	---	---	---	---	28,862	---	28,862
LIBERTY	139	11,592	1,548	26,022	---	---	39,162	---	---	14,046	---	---	14,046	---	---	---	53,208	---	53,208
LOWELL	211	8,964	3,310	40,564	---	---	52,838	---	---	---	---	---	---	---	---	---	52,838	---	52,838
NESBIT	120	8,736	1,476	32,231	---	---	42,443	---	---	---	---	---	---	---	---	---	42,443	---	42,443
NORTHLAND	194	16,429	1,978	38,780	---	---	57,187	---	---	6,864	---	---	6,864	---	---	---	64,051	---	64,051
ONSTAD	102	Failed to Report in Time for This Publication																	
PARNELL	70	5,208	1,515	41,025	---	568	48,316	---	---	---	---	---	---	---	---	---	48,316	---	48,316
QUEEN	194	12,334	1,896	37,440	---	---	51,670	387	1,012	4,049	---	---	5,448	---	---	---	57,118	---	57,118
REIS	75	8,628	2,000	23,837	---	---	34,465	---	---	---	---	---	---	---	---	---	34,465	---	34,465
RHINEHART	127	5,534	248	11,614	---	---	17,396	---	---	---	---	---	---	---	---	---	17,396	---	17,396
ROOME	187	6,411	8,565	35,163	---	---	50,139	---	---	11,671	---	---	11,671	---	---	---	61,810	---	61,810
ROSEBUD	342	13,457	3,152	31,524	---	2,541	50,674	---	---	4,338	---	---	4,338	---	---	---	55,012	---	55,012
RUSSIA	39	6,952	2,209	24,983	---	---	34,144	---	---	1,605	---	---	1,605	---	---	---	35,749	---	35,749
SANDSVILLE	66	2,950	1,185	16,000	---	2,800	22,935	---	---	---	---	8,008	8,008	10,000	---	---	40,943	---	40,943
SCANDIA	81	20,968	2,000	14,410	---	---	37,378	---	---	---	---	---	---	---	---	---	37,378	---	37,378
SLETTEN	142	6,629	2,975	43,417	---	---	53,021	---	---	1,349	---	---	1,349	---	---	---	54,370	---	54,370
SULLIVAN	159	980	1,588	31,007	---	5,470	39,045	---	---	8,582	---	---	8,582	---	---	---	47,627	---	47,627
TABOR	156	18,329	1,566	19,077	---	975	39,947	---	---	14,385	---	---	14,385	---	---	---	54,332	---	54,332
TYNSID	66	3,533	1,600	14,433	---	---	19,566	---	---	239	---	---	239	---	---	---	19,805	---	19,805
VINELAND	128	9,166	1,800	42,140	---	44,789	97,995	14,905	---	57,094	---	---	71,999	---	---	---	169,894	---	169,894
WINGER	229	12,494	6,000	35,411	---	192	54,097	---	---	---	---	---	---	---	---	---	54,097	---	54,097
WOODSIDE	367	19,770	10,733	53,156	---	319	83,978	---	---	32,015	---	---	32,015	---	---	---	115,993	---	115,993
<b>COUNTY TOTAL</b>	<b>10,649</b>	<b>591,781</b>	<b>155,210</b>	<b>1,762,198</b>	<b>---</b>	<b>96,760</b>	<b>2,605,949</b>	<b>28,203</b>	<b>1,012</b>	<b>298,713</b>	<b>---</b>	<b>9,199</b>	<b>337,127</b>	<b>41,344</b>	<b>5,622</b>	<b>---</b>	<b>2,990,042</b>	<b>13,344</b>	<b>3,003,386</b>
<b>POPE</b>																			
BANGOR	224	6,677	3,939	19,527	---	1,487	31,630	---	---	---	---	---	---	---	---	---	31,630	---	31,630
BARSNESS	151	5,783	4,067	16,522	---	467	26,839	---	---	---	---	---	---	---	---	---	26,839	---	26,839
BEN WADE	280	8,769	5,931	23,421	---	584	38,705	---	---	---	---	---	---	---	---	---	38,705	---	38,705
BLUE MOUNDS	214	5,658	5,200	28,881	---	3,270	43,009	---	---	---	---	---	---	---	---	---	43,009	---	43,009

\* Includes All Other Public Safety Expenditures.

**Table 4  
Classification of Expenditures  
For the Year Ended December 31, 1998**

Name of Town	Pop.	Current Expenditures					Total Current Expenditures	Capital Outlay					Total Capital Outlay	Debt Service		Total Expenditures	Transfers Out	Total Expenditures and Transfers	
		General Government	Fire Protection	Road and Bridge	Water and Sewer	All Other*		General Government	Fire Protection	Road and Bridge	Water and Sewer	All Other*		Principal Payments	Interest Payments				
<b>POPE (continued)</b>																			
CHIPPEWA FALLS	284	17,097	7,823	21,680	---	---	46,600	---	---	---	---	---	---	---	---	---	46,600	---	46,600
GILCHRIST	223	13,750	3,547	27,692	---	---	44,989	---	---	---	---	---	---	---	---	---	44,989	---	44,989
GLENWOOD	873	26,923	18,986	30,090	---	1,877	77,876	---	---	34,351	---	---	34,351	---	---	---	112,227	---	112,227
GROVE LAKE	261	15,177	4,664	19,429	---	235	39,505	---	---	---	---	---	---	---	---	---	39,505	---	39,505
HOFF	210	8,410	3,347	19,691	---	126	31,574	---	---	---	---	---	---	---	---	---	31,574	---	31,574
LAKE JOHANNA	171	10,392	3,662	16,837	---	---	30,891	---	---	9,329	---	---	9,329	---	---	---	40,220	---	40,220
LANGHEI	186	---	---	---	---	---	---	---	---	Failed to Report in Time for This Publication	---	---	---	---	---	---	---	---	---
LEVEN	540	7,222	7,334	30,689	---	12,329	57,574	---	---	10,250	---	---	10,250	---	---	---	67,824	---	67,824
MINNEWASKA	423	11,006	5,700	27,574	---	---	44,280	---	---	---	---	---	---	---	---	---	44,280	---	44,280
NEW PRAIRIE	219	14,421	3,484	20,092	---	1,536	39,533	---	---	3,826	---	---	3,826	---	---	---	43,359	---	43,359
NORA	231	11,134	5,014	19,576	---	4,685	40,409	---	---	1,380	---	---	1,380	---	---	---	41,789	---	41,789
RENO	327	11,224	7,119	17,370	---	309	36,022	---	---	---	---	---	---	---	---	---	36,022	---	36,022
ROLLING FORKS	175	10,399	3,671	37,945	---	990	53,005	---	---	20,878	---	---	20,878	34,000	841	---	108,724	---	108,724
WALDEN	211	12,106	4,023	27,524	---	1,235	44,888	---	---	25,240	---	---	25,240	---	---	---	70,128	---	70,128
WESTPORT	273	12,673	3,700	25,672	---	168	42,213	---	---	19,599	---	---	19,599	---	---	---	61,812	---	61,812
WHITE BEAR LAKE	458	4,501	7,468	22,075	---	9,356	43,400	---	---	18,070	---	---	18,070	---	---	---	61,470	---	61,470
<b>COUNTY TOTAL</b>	<b>5,934</b>	<b>213,322</b>	<b>108,679</b>	<b>452,287</b>	<b>---</b>	<b>38,654</b>	<b>812,942</b>	<b>---</b>	<b>---</b>	<b>142,923</b>	<b>---</b>	<b>---</b>	<b>142,923</b>	<b>34,000</b>	<b>841</b>	<b>---</b>	<b>990,706</b>	<b>---</b>	<b>990,706</b>
<b>RAMSEY</b>																			
WHITE BEAR	10925	467,318	159,947	272,430	1,601,199	971,624	3,472,518	70,573	---	1,163,881	5,674	312,459	1,552,587	1,325,000	409,678	---	6,759,783	769,595	7,529,378
<b>RED LAKE</b>																			
BROWNS CREEK	60	5,461	1,221	4,909	---	---	11,591	---	---	3,473	---	---	3,473	---	---	---	15,064	---	15,064
EMARDVILLE	229	7,692	6,843	17,185	---	---	31,720	---	---	---	---	---	---	---	---	---	31,720	---	31,720
EQUALITY	101	5,640	4,855	11,986	---	1,744	24,225	---	---	---	---	---	---	---	---	---	24,225	---	24,225
GARNES	195	8,388	2,570	15,777	---	1,074	27,809	---	---	1,150	---	---	1,150	---	---	---	28,959	---	28,959
GERVAIS	265	---	---	---	---	---	---	---	---	Failed to Report in Time for This Publication	---	---	---	---	---	---	---	---	---
LAKE PLEASANT	125	5,826	3,570	12,652	---	1,655	23,703	---	---	---	---	---	---	---	---	---	23,703	---	23,703
LAMBERT	174	8,460	1,668	13,296	---	---	23,424	---	---	---	---	---	---	---	---	---	23,424	---	23,424
LOUISVILLE	205	6,416	3,433	11,659	---	1,791	23,299	---	---	---	---	---	---	---	---	---	23,299	---	23,299
POPLAR RIVER	182	11,362	1,427	18,004	---	---	30,793	---	---	---	---	---	---	---	---	---	30,793	---	30,793
RED LAKE FALLS	231	8,907	3,980	14,191	---	2,026	29,104	---	---	---	---	---	---	---	---	---	29,104	---	29,104
RIVER	66	1,990	876	2,551	---	920	6,337	---	---	---	---	---	---	---	---	---	6,337	---	6,337
TERREBONNE	155	13,520	3,699	11,131	---	---	28,350	---	---	8,387	---	---	8,387	---	---	---	36,737	---	36,737
WYLIE	63	3,745	1,020	1,794	---	861	7,420	---	---	---	---	---	---	---	---	---	7,420	---	7,420
<b>COUNTY TOTAL</b>	<b>2,051</b>	<b>87,407</b>	<b>35,162</b>	<b>135,135</b>	<b>---</b>	<b>10,071</b>	<b>267,775</b>	<b>---</b>	<b>---</b>	<b>13,010</b>	<b>---</b>	<b>---</b>	<b>13,010</b>	<b>---</b>	<b>---</b>	<b>---</b>	<b>280,785</b>	<b>---</b>	<b>280,785</b>
<b>REDWOOD</b>																			
BROOKVILLE	277	12,550	3,248	38,644	---	---	54,442	---	---	---	---	---	---	---	---	---	54,442	---	54,442
CHARLESTOWN	271	7,062	3,213	26,246	---	---	36,521	---	---	---	---	---	---	---	---	---	36,521	---	36,521
DELHI	313	10,458	3,034	28,306	---	12,988	54,786	---	---	---	---	---	---	---	---	---	54,786	---	54,786
GALES	159	10,889	3,965	13,311	---	5,112	33,277	---	---	7,746	---	---	7,746	---	---	---	41,023	---	41,023
GRANITE ROCK	242	8,310	3,654	44,638	---	439	57,041	---	---	3,464	---	---	3,464	---	---	---	60,505	---	60,505
HONNER	90	10,659	2,812	3,075	---	---	16,546	---	---	6,841	---	---	6,841	---	---	---	23,387	---	23,387
JOHNSONVILLE	177	5,338	4,573	6,000	---	---	15,911	---	---	---	---	---	---	---	---	---	15,911	---	15,911
KINTIRE	235	---	---	---	---	---	---	---	---	Failed to Report in Time for This Publication	---	---	---	---	---	---	---	---	---
LAMBERTON	250	6,119	3,220	22,953	---	---	32,292	---	---	7,359	---	---	7,359	---	---	---	39,651	---	39,651
MORGAN	338	5,323	2,800	37,294	---	2,882	48,299	---	---	---	---	---	---	---	---	---	48,299	---	48,299
NEW AVON	267	12,935	4,615	32,204	---	28,381	78,135	---	---	---	---	---	---	---	---	---	78,135	---	78,135
NORTH HERO	221	12,127	1,935	23,110	---	4,406	41,578	---	575	5,062	---	575	6,212	10,000	1,963	---	59,753	---	59,753
PAXTON	591	11,823	6,608	35,195	---	538	54,164	---	---	4,327	---	---	4,327	5,000	25	---	63,516	---	63,516
REDWOOD FALLS	274	9,524	2,087	33,074	---	---	44,685	---	---	951	---	---	951	1,400	38	---	47,074	---	47,074
SHERIDAN	234	8,823	3,991	38,848	---	1,518	53,180	---	---	---	---	---	---	---	---	---	53,180	---	53,180
SHERMAN	262	10,272	2,465	36,369	---	---	49,106	---	---	12,875	---	---	12,875	---	---	---	61,981	---	61,981
SPRINGDALE	226	---	---	---	---	---	---	---	---	Failed to Report in Time for This Publication	---	---	---	---	---	---	---	---	---
SUNDOWN	281	9,690	3,644	40,177	---	1,747	55,258	---	---	160,297	---	---	160,297	---	---	---	215,555	---	215,555

\* Includes All Other Public Safety Expenditures.

**Table 4  
Classification of Expenditures  
For the Year Ended December 31, 1998**

Name of Town	Pop.	Current Expenditures					Total Current Expenditures	Capital Outlay					Total Capital Outlay	Debt Service		Total Expenditures	Transfers Out	Total Expenditures and Transfers	
		General	Fire	Road	Water	All		General	Fire	Road	Water	All		Principal	Interest				
		Government	Protection	and Bridge	and Sewer	Other*		Government	Protection	and Bridge	and Sewer	Other*		Payments	Payments				
<b>REDWOOD (continued)</b>																			
SWEDES FOREST	123	6,685	2,128	30,915	---	1,824	41,552	---	---	---	---	---	---	---	---	41,552	---	41,552	
THREE LAKES	196	Failed to Report in Time for This Publication																	
UNDERWOOD	224	10,057	2,670	39,665	---	136	52,528	---	345	4,982	---	---	5,327	---	---	57,855	---	57,855	
VAIL	296	12,183	4,328	19,473	---	300	36,284	---	---	9,094	---	---	9,094	---	---	45,378	---	45,378	
VESTA	213	12,365	2,880	37,245	---	366	52,856	---	---	2,396	---	---	2,396	---	---	55,252	---	55,252	
WATERBURY	295	8,335	4,868	27,904	---	150	41,257	---	---	14,019	---	---	14,019	---	---	55,276	---	55,276	
WESTLINE	230	10,728	3,850	13,089	---	6,384	34,051	---	---	12,895	---	---	12,895	---	---	46,946	---	46,946	
WILLOW LAKE	289	7,694	3,158	26,454	---	1,415	38,721	4,242	400	639	---	---	5,281	---	---	44,002	---	44,002	
<b>COUNTY TOTAL</b>	<b>6,574</b>	<b>219,949</b>	<b>79,746</b>	<b>654,189</b>	<b>---</b>	<b>68,586</b>	<b>1,022,470</b>	<b>4,242</b>	<b>1,320</b>	<b>252,947</b>	<b>---</b>	<b>575</b>	<b>259,084</b>	<b>16,400</b>	<b>2,026</b>	<b>1,299,980</b>	<b>---</b>	<b>1,299,980</b>	
<b>RENVILLE</b>																			
BANDON	193	14,703	4,254	21,849	---	481	41,287	---	---	12,744	---	---	12,744	---	---	54,031	---	54,031	
BEAVER FALLS	244	8,604	2,847	12,877	---	1,379	25,707	---	---	23,814	---	---	23,814	---	157	49,678	---	49,678	
BIRCH COOLEY	256	5,523	7,339	46,752	---	5,688	65,302	---	---	---	---	---	---	---	---	65,302	---	65,302	
BIRD ISLAND	245	5,210	4,320	39,338	---	---	48,868	---	---	---	---	---	---	---	---	48,868	---	48,868	
BOON LAKE	377	8,333	6,389	21,842	---	---	36,564	---	---	---	---	---	---	---	---	36,564	---	36,564	
BROOKFIELD	211	10,262	5,400	24,046	---	14,834	54,542	---	---	---	---	---	---	---	---	54,542	10,000	64,542	
CAIRO	282	7,900	2,209	47,174	---	300	57,583	---	---	90,000	---	---	90,000	---	---	147,583	---	147,583	
CAMP	211	24,514	3,054	11,262	---	918	39,748	---	---	13,707	---	---	13,707	8	---	53,463	---	53,463	
CROOKS	199	8,432	2,550	37,767	---	1,000	49,749	---	---	31,584	---	---	31,584	---	---	81,333	---	81,333	
EMMET	262	7,333	2,695	33,473	---	1,000	44,501	---	---	---	---	---	---	---	---	44,501	---	44,501	
ERICSON	282	3,986	2,250	49,123	---	12,341	67,700	---	---	---	---	---	---	---	---	67,700	---	67,700	
FLORA	221	7,088	3,032	34,642	---	700	45,462	---	---	---	---	---	---	---	---	45,462	---	45,462	
HAWK CREEK	218	10,095	2,375	33,502	---	100	46,072	---	---	---	---	---	---	---	---	46,072	---	46,072	
HECTOR	272	9,824	5,100	35,919	---	680	51,523	---	---	767	---	---	767	---	---	52,290	---	52,290	
HENRYVILLE	237	Failed to Report in Time for This Publication																	
KINGMAN	261	9,483	4,320	30,690	---	174	44,667	4,080	---	---	---	---	4,080	---	---	48,747	1,000	49,747	
MARTINSBURG	229	10,275	4,718	33,661	---	400	49,054	---	---	---	---	---	---	---	---	49,054	---	49,054	
MELVILLE	229	Failed to Report in Time for This Publication																	
NORFOLK	246	3,416	3,780	37,033	---	2,962	47,191	---	---	---	---	---	---	---	---	47,191	---	47,191	
OSCEOLA	219	6,097	5,220	43,455	---	8,896	63,668	---	---	---	---	---	---	5,000	2,238	70,906	---	70,906	
PALMYRA	262	12,785	5,700	31,888	---	1,706	52,079	---	---	10,595	---	---	10,595	---	---	62,674	---	62,674	
PRESTON LAKE	321	8,622	6,869	45,397	---	2,997	63,885	---	---	---	---	---	---	---	---	63,885	---	63,885	
SACRED HEART	308	13,478	3,845	60,205	---	---	77,528	---	---	---	---	---	---	---	---	77,528	---	77,528	
TROY	305	13,481	3,600	30,265	---	---	47,346	---	---	---	---	---	---	---	---	47,346	---	47,346	
WANG	284	11,728	3,049	40,736	---	---	55,513	20,221	---	27,448	---	---	47,669	---	---	103,182	---	103,182	
WELLINGTON	241	12,742	2,458	34,717	---	423	50,340	---	---	---	---	---	---	---	---	50,340	---	50,340	
WINFIELD	281	2,947	3,600	31,039	---	6,494	44,080	---	---	---	---	---	---	---	---	44,080	---	44,080	
<b>COUNTY TOTAL</b>	<b>6,896</b>	<b>236,861</b>	<b>100,973</b>	<b>868,652</b>	<b>---</b>	<b>63,473</b>	<b>1,269,959</b>	<b>24,301</b>	<b>---</b>	<b>210,659</b>	<b>---</b>	<b>---</b>	<b>234,960</b>	<b>5,000</b>	<b>2,403</b>	<b>1,512,322</b>	<b>11,000</b>	<b>1,523,322</b>	
<b>RICE</b>																			
BRIDGEWATER	1844	30,031	19,371	47,637	---	2,234	99,273	---	---	125,637	---	---	125,637	21,148	1,350	247,408	---	247,408	
CANNON CITY	1264	16,109	29,379	60,127	---	8,062	113,677	---	---	---	---	---	---	---	---	113,677	---	113,677	
ERIN	789	13,131	9,842	38,454	---	---	61,427	---	---	9,262	---	---	9,262	---	---	70,689	6,342	77,031	
FOREST	1040	Failed to Report in Time for This Publication																	
MORRISTOWN	720	9,395	9,106	62,210	---	663	81,374	---	---	8,338	---	2,105	10,443	---	---	91,817	---	91,817	
NORTHFIELD	856	19,608	8,750	108,185	---	754	137,297	328	---	166,437	---	2,107	168,872	11,000	1,500	318,669	---	318,669	
RICHLAND	494	8,874	13,865	36,939	---	---	59,678	---	---	19,683	---	---	19,683	---	---	79,361	---	79,361	
SHIELDSVILLE	1135	20,644	15,414	53,605	---	---	89,663	---	---	10,214	---	---	10,214	---	---	99,877	---	99,877	
WALCOTT	1159	Failed to Report in Time for This Publication																	
WARSAW	1460	11,522	26,779	42,816	---	2,000	83,117	---	---	22,624	---	---	22,624	6,465	3,254	115,460	---	115,460	
WEBSTER	1824	29,980	31,334	164,226	---	5,160	230,700	---	---	---	---	---	---	---	---	230,700	---	230,700	
WELLS	1774	17,978	29,749	53,306	---	---	101,033	---	---	74,787	---	---	74,787	---	---	175,820	---	175,820	

\* Includes All Other Public Safety Expenditures.

**Table 4  
Classification of Expenditures  
For the Year Ended December 31, 1998**

Name of Town	Pop.	Current Expenditures					Total Current Expenditures	Capital Outlay					Total Capital Outlay	Debt Service		Total Expenditures	Transfers Out	Total Expenditures and Transfers
		General Government	Fire Protection	Road and Bridge	Water and Sewer	All Other*		General Government	Fire Protection	Road and Bridge	Water and Sewer	All Other*		Principal Payments	Interest Payments			
<b>RICE (continued)</b>																		
WHEATLAND	1387	16,769	11,091	86,928	---	3,828	118,616	---	---	---	---	---	---	---	---	118,616	38	118,654
WHEELING	511	33,341	9,393	108,421	---	---	151,155	---	---	7,547	---	---	7,547	87,000	1,482	247,184	---	247,184
<b>COUNTY TOTAL</b>	<b>16,257</b>	<b>227,382</b>	<b>214,073</b>	<b>862,854</b>	<b>---</b>	<b>22,701</b>	<b>1,327,010</b>	<b>328</b>	<b>---</b>	<b>444,529</b>	<b>---</b>	<b>4,212</b>	<b>449,069</b>	<b>125,613</b>	<b>7,586</b>	<b>1,909,278</b>	<b>6,380</b>	<b>1,915,658</b>
<b>ROCK</b>																		
BATTLE PLAIN	217	6,024	2,792	23,918	---	---	32,734	---	---	14,355	---	---	14,355	---	---	47,089	---	47,089
BEAVER CREEK	444	47,062	8,160	35,727	---	---	90,949	---	---	35,594	---	---	35,594	---	---	126,543	---	126,543
CLINTON	339	---	---	---	---	---	---	---	Failed to Report in Time for This Publication	---	---	---	---	---	---	---	---	---
DENVER	213	9,118	3,939	30,533	---	---	43,590	---	---	---	---	---	---	---	---	43,590	---	43,590
KANARANZI	307	---	---	---	---	---	---	---	Failed to Report in Time for This Publication	---	---	---	---	---	---	---	---	---
LUVERNE	453	9,770	9,399	48,052	---	---	67,221	---	---	---	---	---	---	---	---	67,221	---	67,221
MAGNOLIA	320	9,850	8,306	12,423	---	15,517	46,096	---	---	---	---	---	---	9,062	2,647	57,805	5,000	62,805
MARTIN	453	9,596	16,993	74,724	---	---	101,313	---	---	101,390	---	---	101,390	---	---	202,703	---	202,703
MOUND	266	8,012	7,458	30,919	---	1,724	48,113	---	---	7,216	---	---	7,216	---	---	55,329	---	55,329
ROSE DELL	229	43,744	4,896	20,259	---	---	68,899	---	---	17,390	---	---	17,390	---	---	86,289	---	86,289
SPRINGWATER	281	12,592	7,033	33,206	---	---	52,831	---	---	---	---	---	---	---	---	52,831	---	52,831
VIENNA	200	2,326	5,989	18,766	---	---	27,081	---	---	4,477	---	---	4,477	---	---	31,558	---	31,558
<b>COUNTY TOTAL</b>	<b>3,722</b>	<b>158,094</b>	<b>74,965</b>	<b>328,527</b>	<b>---</b>	<b>17,241</b>	<b>578,827</b>	<b>---</b>	<b>---</b>	<b>180,422</b>	<b>---</b>	<b>---</b>	<b>180,422</b>	<b>9,062</b>	<b>2,647</b>	<b>770,958</b>	<b>5,000</b>	<b>775,958</b>
<b>ROSEAU</b>																		
BARNETT	157	5,523	1,000	13,954	---	932	21,409	---	---	---	---	---	---	---	---	21,409	---	21,409
BARTO	128	7,304	1,000	31,299	---	576	40,179	---	---	20,292	---	---	20,292	---	---	60,471	---	60,471
BEAVER	89	5,145	840	3,219	---	---	9,204	---	---	998	---	---	998	---	---	10,202	---	10,202
CEDARBEND	276	---	---	---	---	---	---	---	Failed to Report in Time for This Publication	---	---	---	---	---	---	---	---	---
DEER	113	5,042	1,000	12,015	---	580	18,637	---	---	---	---	---	---	---	---	18,637	---	18,637
DEWEY	123	3,726	1,000	5,358	---	---	10,669	---	---	---	---	---	---	---	---	10,669	---	10,669
DIETER	164	4,951	2,439	20,079	---	1,115	28,584	---	---	---	---	---	---	---	---	28,584	---	28,584
ENSTROM	537	8,434	1,330	16,453	---	---	26,217	---	---	---	---	---	---	---	---	26,217	---	26,217
FALUN	234	14,029	1,106	15,606	---	125	30,866	---	---	2,559	---	---	2,559	---	---	33,425	---	33,425
GOLDEN VALLEY	205	5,874	840	18,607	---	---	25,321	---	---	---	---	---	---	---	---	25,321	---	25,321
GRIMSTAD	179	4,760	1,078	8,156	---	---	13,994	---	---	1,733	---	---	1,733	---	---	15,727	---	15,727
HEREIM	221	3,111	1,000	18,490	---	4,941	27,542	---	---	8,258	---	---	8,258	---	---	35,800	---	35,800
HUSS	108	5,617	1,000	6,012	---	1,063	13,692	---	---	9,254	---	---	9,254	---	---	22,946	---	22,946
JADIS	533	---	---	---	---	---	---	---	Failed to Report in Time for This Publication	---	---	---	---	---	---	---	---	---
LAKE LAONA	2038	38,093	15,509	29,054	---	4,932	87,588	---	---	27,217	---	---	27,217	40,000	5,199	160,004	---	160,004
LIND	52	1,893	500	10,921	---	683	13,997	---	---	1,023	---	---	1,023	---	---	15,020	---	15,020
MALUNG	432	3,134	1,890	22,764	---	3,036	30,824	---	---	4,455	---	---	4,455	---	---	35,279	---	35,279
MICKINOCK	271	6,970	1,498	18,955	---	---	27,423	---	---	---	---	---	---	---	---	27,423	---	27,423
MOOSE	136	3,640	955	10,095	---	225	14,915	---	---	---	---	---	---	---	---	14,915	---	14,915
MORANVILLE	929	11,816	---	25,548	---	1,055	38,419	---	---	---	---	---	---	---	---	38,419	---	38,419
MORANVILLE	101	4,497	791	18,948	---	---	24,236	---	---	1,311	---	---	1,311	---	---	25,547	---	25,547
PALMVILLE	47	4,323	840	2,251	---	---	7,414	---	---	---	---	---	---	---	---	7,414	---	7,414
POHLITZ	36	---	---	---	---	---	---	---	Failed to Report in Time for This Publication	---	---	---	---	---	---	---	---	---
POLO니아	48	4,682	1,000	13,188	---	575	19,445	---	---	30,913	---	---	30,913	---	---	50,358	---	50,358
POPLAR GROVE	106	5,942	416	7,116	---	4,580	18,054	198	---	3,028	---	---	3,226	---	---	21,280	---	21,280
REINE	100	4,056	840	13,540	---	---	18,436	---	---	---	---	---	---	---	---	18,436	---	18,436
ROSS	382	8,135	1,615	16,472	---	2,023	28,245	---	---	1,007	---	---	1,007	---	---	29,252	---	29,252
SKAGEN	247	7,031	1,103	33,388	---	1,196	42,718	---	---	---	---	---	---	---	---	42,718	2,706	45,424
SOLER	93	3,752	1,000	6,603	---	450	11,805	---	---	---	---	---	---	---	---	11,805	---	11,805
SPRUCE	622	6,354	2,100	35,014	---	---	43,468	---	---	---	---	---	---	---	---	43,468	---	43,468
STAFFORD	232	3,453	1,526	17,746	---	2,099	24,824	---	---	6,486	---	---	6,486	---	---	31,310	---	31,310
STOKES	241	4,720	1,110	9,445	---	---	15,275	---	---	248	---	---	248	---	---	15,523	---	15,523
<b>COUNTY TOTAL</b>	<b>9,745</b>	<b>196,007</b>	<b>46,326</b>	<b>460,296</b>	<b>---</b>	<b>30,771</b>	<b>733,400</b>	<b>198</b>	<b>---</b>	<b>118,782</b>	<b>---</b>	<b>---</b>	<b>118,980</b>	<b>40,000</b>	<b>5,199</b>	<b>897,579</b>	<b>2,706</b>	<b>900,285</b>

\* Includes All Other Public Safety Expenditures.

**Table 4  
Classification of Expenditures  
For the Year Ended December 31, 1998**

Name of Town	Pop.	Current Expenditures					Total Current Expenditures	Capital Outlay					Total Capital Outlay	Debt Service		Total Expenditures	Transfers Out	Total Expenditures and Transfers
		General Government	Fire Protection	Road and Bridge	Water and Sewer	All Other*		General Government	Fire Protection	Road and Bridge	Water and Sewer	All Other*		Principal Payments	Interest Payments			
<b>SCOTT</b>																		
BELLE PLAINE	793	32,289	36,408	45,772	---	15,116	129,585	---	---	44,317	---	---	44,317	---	---	173,902	---	173,902
BLAKELEY	500	15,256	13,325	36,421	---	3,393	68,395	---	---	27,061	---	---	27,061	16,000	---	111,456	---	111,456
CEDAR LAKE	2223	38,942	57,578	202,088	---	---	298,608	---	---	70,676	---	---	70,676	2,512	96	371,892	---	371,892
CREDIT RIVER	3979	95,402	59,349	134,504	---	23,992	313,247	---	---	---	---	---	---	93,600	42,909	449,756	12,420	462,176
HELENA	1324	34,037	25,854	75,650	---	3,321	138,862	---	---	---	---	---	---	105,000	14,287	258,149	---	258,149
JACKSON	1514	56,336	15,849	27,436	---	11,102	110,723	---	---	---	---	---	---	---	---	110,723	---	110,723
LOUISVILLE	1134	33,322	19,796	35,771	---	66,694	155,583	---	---	264,234	---	---	264,234	---	---	419,817	---	419,817
NEW MARKET	2683	116,517	80,056	152,480	---	5,337	354,390	---	---	36,092	---	---	36,092	---	---	390,482	63,949	454,431
SAND CREEK	1627	22,636	41,524	92,162	---	7,692	164,014	---	---	---	---	---	---	---	---	164,014	30,000	194,014
SPRING LAKE	3587	---	---	---	---	---	---	---	---	---	---	---	---	---	---	---	---	---
ST. LAWRENCE	541	27,623	12,134	106,027	---	5,303	151,087	---	---	---	---	---	---	---	---	151,087	---	151,087
<b>COUNTY TOTAL</b>	<b>19,905</b>	<b>472,360</b>	<b>361,873</b>	<b>908,311</b>	<b>---</b>	<b>141,950</b>	<b>1,884,494</b>	<b>---</b>	<b>---</b>	<b>442,380</b>	<b>---</b>	<b>---</b>	<b>442,380</b>	<b>217,112</b>	<b>57,292</b>	<b>2,601,278</b>	<b>106,369</b>	<b>2,707,647</b>
<b>SHERBURNE</b>																		
BALDWIN	4254	55,944	22,520	179,078	---	38,178	295,720	---	---	---	---	---	---	---	---	295,720	---	295,720
BECKER	3440	47,695	11,556	90,396	---	21,517	171,164	---	---	---	---	---	8,685	23,000	7,005	209,854	---	209,854
BIG LAKE	6137	128,418	32,727	178,878	---	28,028	368,051	1,536	66,469	349,251	---	---	417,256	---	---	785,307	70,000	855,307
BLUE HILL	1001	30,522	18,215	17,765	---	3,219	69,721	---	---	73,927	---	---	73,927	---	---	143,648	4,048	147,696
CLEAR LAKE	1567	40,686	20,025	59,649	---	---	120,360	7,400	---	---	---	---	7,400	---	---	127,760	---	127,760
HAVEN	2265	41,418	20,959	66,850	---	---	129,227	---	---	---	---	---	---	---	---	129,227	---	129,227
LIVONIA	3738	53,015	---	39,213	---	---	92,228	38,586	---	93,365	---	---	131,951	---	---	224,179	---	224,179
OROCK	2399	21,978	36,044	55,626	---	3,382	117,030	---	---	61,897	---	---	61,897	---	---	178,927	---	178,927
PALMER	2286	27,640	26,528	54,663	---	22,889	131,720	---	---	---	---	5,354	5,354	---	---	137,074	---	137,074
SANTIAGO	1340	24,284	5,224	22,140	---	---	51,648	---	---	---	---	---	---	---	---	51,648	---	51,648
<b>COUNTY TOTAL</b>	<b>28,427</b>	<b>471,600</b>	<b>193,798</b>	<b>764,258</b>	<b>---</b>	<b>117,213</b>	<b>1,546,869</b>	<b>47,522</b>	<b>66,469</b>	<b>587,125</b>	<b>---</b>	<b>5,354</b>	<b>706,470</b>	<b>23,000</b>	<b>7,005</b>	<b>2,283,344</b>	<b>74,048</b>	<b>2,357,392</b>
<b>SIBLEY</b>																		
ALFSBORG	359	9,947	3,250	31,684	---	5,744	50,625	---	1,819	---	---	---	1,819	---	---	52,444	---	52,444
ARLINGTON	583	14,481	8,923	55,129	---	408	78,941	---	---	---	---	---	---	---	---	78,941	---	78,941
BISMARCK	400	19,632	4,453	63,947	---	---	88,032	250	---	12,150	---	---	12,400	---	---	100,432	---	100,432
CORNISH	323	12,576	3,987	32,770	---	550	49,883	---	3,498	12,612	---	---	16,110	---	---	65,993	---	65,993
DRYDEN	358	15,202	4,331	43,092	---	559	63,184	---	---	---	---	---	---	---	---	63,184	---	63,184
FAXON	519	8,296	12,844	25,690	---	3,011	49,841	---	---	4,744	---	---	4,744	---	---	54,585	---	54,585
GRAFTON	282	10,206	6,542	64,652	---	---	81,400	---	---	2,563	---	---	2,563	---	---	83,963	---	83,963
GREEN ISLE	645	14,647	10,347	34,369	---	2,130	61,493	---	1,710	23,132	---	---	24,842	1,599	174	88,108	---	88,108
HENDERSON	625	13,608	7,054	22,663	---	23,464	66,789	---	---	---	---	---	---	---	---	66,789	---	66,789
JESSENLAND	499	14,422	4,728	24,376	---	---	32,799	---	---	---	---	---	---	---	---	76,325	---	76,325
KELSO	367	17,544	3,135	38,277	---	---	58,956	---	---	---	---	---	---	---	---	58,956	---	58,956
MOLTKE	348	4,387	5,224	39,623	---	10,260	59,494	---	---	24,336	---	---	24,336	---	---	83,830	---	83,830
NEW AUBURN	433	12,621	8,244	37,172	---	---	58,037	---	9,186	---	---	---	9,186	---	---	67,223	---	67,223
SEVERANCE	361	9,230	4,927	38,760	---	---	52,917	---	---	270	---	---	270	---	---	53,187	---	53,187
SIBLEY	349	17,123	2,520	32,661	---	18,216	70,520	---	11,600	17,801	---	---	29,401	---	---	99,921	---	99,921
TRANSIT	330	15,830	3,334	37,793	---	324	57,281	1,358	4,200	13,709	---	---	19,267	---	---	76,548	---	76,548
WASHINGTON LAKE	555	2,323	14,293	22,308	---	15,600	54,524	---	---	3,005	---	---	3,005	---	---	57,529	---	57,529
<b>COUNTY TOTAL</b>	<b>7,336</b>	<b>212,075</b>	<b>108,136</b>	<b>644,966</b>	<b>---</b>	<b>113,065</b>	<b>1,078,242</b>	<b>1,608</b>	<b>32,013</b>	<b>114,322</b>	<b>---</b>	<b>---</b>	<b>147,943</b>	<b>1,599</b>	<b>174</b>	<b>1,227,958</b>	<b>---</b>	<b>1,227,958</b>
<b>STEARNS</b>																		
ALBANY	992	---	---	---	---	---	---	---	---	---	---	---	---	---	---	---	---	---
ASHLEY	265	9,736	2,908	26,159	---	---	38,803	---	---	---	---	---	---	---	---	38,803	---	38,803
AVON	2163	29,781	32,155	80,940	---	927	143,803	---	---	68,955	---	---	68,955	---	---	212,758	---	212,758
BROCKWAY	2505	31,303	42,226	155,506	---	---	229,035	1,000	---	120,000	---	---	121,000	---	---	350,035	---	350,035
COLLEGEVILLE	3330	35,047	15,039	---	---	9,880	79,664	---	---	164,060	---	---	164,060	---	---	243,724	---	243,724
CROW LAKE	376	5,359	9,345	22,701	---	398	37,803	---	---	6,573	---	---	6,573	---	---	44,376	---	44,376
CROW RIVER	387	10,988	9,492	28,628	---	76	49,184	---	---	---	---	---	---	---	---	49,184	13,408	62,592
EDEN LAKE	1410	40,622	29,281	82,995	---	---	152,898	---	---	146,213	---	---	146,213	35,000	18,837	352,948	---	352,948

\* Includes All Other Public Safety Expenditures.

**Table 4  
Classification of Expenditures  
For the Year Ended December 31, 1998**

Name of Town	Pop.	Current Expenditures					Total Current Expenditures	Capital Outlay					Total Capital Outlay	Debt Service		Total Expenditures	Transfers Out	Total Expenditures and Transfers
		General	Fire	Road	Water	All		General	Fire	Road	Water	All		Principal	Interest			
		Government	Protection	and Bridge	and Sewer	Other*		Government	Protection	and Bridge	and Sewer	Other*		Payments	Payments			
<b>STEARNS (continued)</b>																		
FAIR HAVEN	1244	39,816	34,105	95,844	---	10,907	180,672	---	---	57,443	---	---	57,443	22,000	5,946	266,061	---	266,061
FARMING	873	10,814	17,691	61,545	---	---	90,050	---	---	53,733	---	---	53,733	---	---	143,783	---	143,783
GETTY	412	9,507	7,942	31,466	---	---	48,915	---	---	12,800	---	---	12,800	---	---	61,715	---	61,715
GROVE	630	17,790	9,744	39,074	---	2,999	69,607	---	---	5,523	---	---	5,523	---	---	75,130	---	75,130
HOLDING	1177	46,947	27,599	40,836	---	43,054	158,436	---	---	53,185	---	---	53,185	---	---	211,621	---	211,621
KRAIN	928	18,262	16,075	68,084	---	---	102,421	---	---	18,785	---	---	18,785	---	---	121,206	---	121,206
LAKE GEORGE	407	5,529	6,192	16,457	---	3,730	31,908	---	---	---	---	---	---	---	---	31,908	---	31,908
LAKE HENRY	350	14,325	16,461	35,862	---	900	67,548	---	---	5,403	---	---	5,403	---	---	72,951	---	72,951
LE SAUK	2053	67,277	32,641	50,840	---	29,875	180,633	---	34,229	33,985	---	---	68,214	---	---	248,847	---	248,847
LUXEMBURG	813	22,657	24,196	57,008	---	---	103,861	---	---	10,550	---	---	10,550	70,000	8,328	192,739	---	192,739
LYNDEN	1884	63,333	28,757	70,056	---	368	162,514	---	---	141,883	---	---	141,883	3,760	600	308,757	151,722	460,479
MAINE PRAIRIE	1677	29,041	40,628	100,003	---	2,281	171,953	---	---	125,849	---	---	125,849	---	---	297,802	5,287	303,089
MELROSE	834	13,859	16,111	37,651	---	---	8,394	---	---	27,748	---	---	27,748	---	---	103,763	---	103,763
MILL WOOD	947	27,107	20,825	54,716	---	3,264	105,912	---	---	46,613	---	---	46,613	32,200	5,292	190,017	---	190,017
MUNSON	1276	Failed to Report in Time for This Publication													---	---	---	
NORTH FORK	285	12,601	6,236	40,146	---	641	59,624	---	---	---	---	---	---	---	---	59,624	---	59,624
OAK	664	Failed to Report in Time for This Publication													---	---	---	
PAYNESVILLE	1452	84,102	18,061	25,316	---	27,475	154,954	411,094	---	102,697	---	---	513,791	---	---	668,745	---	668,745
RAYMOND	243	13,473	3,304	23,403	---	1,122	41,302	---	---	---	---	---	---	---	---	41,302	---	41,302
ROCKVILLE	1598	43,621	25,181	109,775	---	12,783	191,360	---	---	---	---	---	---	55,647	10,774	257,781	---	257,781
SAUK CENTRE	1089	25,204	15,017	52,961	---	---	93,182	---	---	---	---	---	---	---	---	93,182	---	93,182
SPRING HILL	436	17,328	18,712	21,032	---	---	57,072	---	---	25,874	---	---	25,874	---	---	82,946	---	82,946
ST. AUGUSTA	3120	106,666	58,468	165,548	---	42,292	372,974	---	---	42,718	---	14,815	57,533	---	---	430,507	---	430,507
ST. JOSEPH	2737	66,889	116,874	146,155	---	3,465	333,383	8,299	10,991	107,120	---	2,500	128,910	---	---	462,293	---	462,293
ST. MARTIN	543	15,589	11,283	36,143	---	---	63,015	---	---	44,937	---	---	44,937	---	---	107,952	---	107,952
ST. WENDEL	2313	36,874	69,307	143,782	---	---	249,963	---	---	---	---	---	---	---	---	249,963	---	249,963
WAKEFIELD	2876	50,574	54,763	168,425	---	39,432	313,194	---	20,000	---	---	1,400	21,400	---	---	334,594	---	334,594
ZION	445	Failed to Report in Time for This Publication													---	---	---	
<b>COUNTY TOTAL</b>	<b>44,734</b>	<b>1,022,021</b>	<b>836,619</b>	<b>2,108,755</b>	<b>---</b>	<b>244,263</b>	<b>4,211,658</b>	<b>420,393</b>	<b>65,220</b>	<b>1,422,647</b>	<b>---</b>	<b>18,715</b>	<b>1,926,975</b>	<b>218,607</b>	<b>49,777</b>	<b>6,407,017</b>	<b>170,417</b>	<b>6,577,434</b>
<b>STEELE</b>																		
AURORA	699	8,323	6,882	46,015	---	4,973	66,193	---	---	3,167	---	---	3,167	---	---	69,360	---	69,360
BERLIN	508	32,180	2,997	46,615	---	776	82,568	---	---	---	---	---	---	---	---	82,568	---	82,568
BLOOMING PRAIRIE	569	6,427	2,932	43,199	---	3,079	55,637	---	1,000	5,567	---	---	6,567	---	---	62,204	---	62,204
CLINTON FALLS	529	15,358	7,321	26,332	---	---	49,011	---	---	---	---	---	---	---	---	49,011	---	49,011
DEERFIELD	566	12,770	10,105	38,378	---	1,703	62,956	---	---	---	---	---	---	---	---	62,956	---	62,956
HAVANA	653	13,445	---	49,917	---	895	64,257	---	---	---	---	---	---	---	---	64,257	---	64,257
LEMOND	525	9,702	14,906	78,403	---	9,171	112,182	---	---	---	---	---	---	---	---	112,182	---	112,182
MEDFORD	582	40,534	3,250	25,777	---	---	69,561	---	---	---	---	---	---	---	---	69,561	---	69,561
MERIDEN	692	17,773	12,731	40,559	---	10,227	81,290	4,000	---	---	---	---	4,000	---	---	85,290	---	85,290
MERTON	399	3,652	9,831	20,761	---	12,791	47,035	---	---	2,693	---	---	2,693	---	---	49,728	---	49,728
OWATONNA	874	21,667	12,016	45,640	---	2,008	81,331	---	---	12,000	---	---	12,000	---	---	93,331	---	93,331
SOMERSET	859	18,629	12,141	52,527	---	648	83,945	---	---	203	---	---	203	---	---	84,148	---	84,148
SUMMIT	501	16,043	3,490	41,146	---	---	60,679	---	---	48,990	---	---	48,990	---	---	109,669	5,000	114,669
<b>COUNTY TOTAL</b>	<b>7,956</b>	<b>216,503</b>	<b>98,602</b>	<b>555,269</b>	<b>---</b>	<b>46,271</b>	<b>916,645</b>	<b>4,000</b>	<b>1,000</b>	<b>72,620</b>	<b>---</b>	<b>---</b>	<b>77,620</b>	<b>---</b>	<b>---</b>	<b>994,265</b>	<b>5,000</b>	<b>999,265</b>
<b>STEVENS</b>																		
BAKER	146	11,279	2,500	27,312	---	---	41,091	---	---	461	---	---	461	---	---	41,552	7,500	49,052
DARNEN	304	5,100	6,616	15,516	---	523	27,755	---	---	---	---	---	---	---	---	27,755	---	27,755
DONNELLY	166	13,314	3,240	13,722	---	200	30,476	---	---	23,694	---	---	23,694	---	---	54,170	---	54,170
ELDORADO	117	5,662	2,965	29,436	---	1,167	39,230	---	---	1,585	---	---	1,585	---	---	40,815	---	40,815
EVERGLADE	116	7,143	2,500	19,914	---	1,134	30,691	---	---	---	---	---	---	---	---	30,691	---	30,691
FRAMNAS	325	7,224	5,083	20,075	---	928	33,310	---	---	4,638	---	---	4,638	---	---	37,948	---	37,948
HODGES	267	8,400	4,541	26,209	---	---	39,150	---	---	---	---	---	---	---	---	39,150	---	39,150
HORTON	212	8,206	5,020	15,849	---	2,582	31,657	---	---	3,340	---	---	3,340	---	---	34,997	---	34,997
MOORE	267	6,635	4,631	31,100	---	244	42,610	---	---	---	---	---	---	---	2	42,612	---	42,612

\* Includes All Other Public Safety Expenditures.

**Table 4  
Classification of Expenditures  
For the Year Ended December 31, 1998**

Name of Town	Pop.	Current Expenditures					Total Current Expenditures	Capital Outlay					Total Capital Outlay	Debt Service		Total Expenditures	Transfers Out	Total Expenditures and Transfers	
		General Government	Fire Protection	Road and Bridge	Water and Sewer	All Other*		General Government	Fire Protection	Road and Bridge	Water and Sewer	All Other*		Principal Payments	Interest Payments				
<b>STEVENS (continued)</b>																			
MORRIS	485	8,252	6,931	4,896	---	---	20,079	---	---	13,205	---	---	13,205	---	---	33,284	---	33,284	
PEPPERON	147									Failed to Report in Time for This Publication									
RENDSVILLE	185	10,326	3,240	34,405	---	2,200	50,171	---	---	---	---	---	---	---	---	50,171	---	50,171	
SCOTT	148									Failed to Report in Time for This Publication									
STEVENS	101	12,335	2,500	27,838	---	---	42,673	---	---	---	---	---	---	---	---	42,673	---	42,673	
SWAN LAKE	237	7,044	4,087	12,804	---	1,319	25,254	---	---	---	---	---	---	---	---	25,254	---	25,254	
SYNNES	102	5,133	3,686	18,481	---	---	27,300	---	---	21,940	---	---	21,940	---	---	49,240	33,700	82,940	
<b>COUNTY TOTAL</b>	<b>3,325</b>	<b>116,053</b>	<b>57,540</b>	<b>297,557</b>	<b>---</b>	<b>10,297</b>	<b>481,447</b>	<b>---</b>	<b>---</b>	<b>68,863</b>	<b>---</b>	<b>---</b>	<b>68,863</b>	<b>---</b>	<b>2</b>	<b>550,312</b>	<b>41,200</b>	<b>591,512</b>	
<b>ST. LOUIS</b>																			
ALANGO	300	8,490	3,090	1,427	---	7,423	20,430	---	---	960	---	---	960	---	---	21,390	---	21,390	
ALBORN	374	36,856	19,754	13,684	---	23,352	93,646	18,437	---	---	---	---	18,437	---	---	112,083	15,455	127,538	
ALDEN	154	5,910	6,030	975	---	1,792	14,707	---	---	11,341	---	---	11,341	---	---	26,048	---	26,048	
ANGORA	283	9,413	3,510	289	---	2,415	15,627	---	---	---	---	---	---	---	---	15,627	---	15,627	
ARROWHEAD	158	33,746	10,939	3,419	---	---	48,104	30,100	7,500	---	---	---	37,600	---	---	85,704	90,000	175,704	
AULT	86	13,898	2,500	1,576	---	---	17,974	---	---	---	---	---	---	---	---	17,974	---	17,974	
BALKAN	849	317,101	24,055	211,113	---	158	552,427	8,165	---	24,210	---	---	32,375	---	---	584,802	63,824	648,626	
BASSETT	38	22,760	2,830	1,248	---	1,498	28,336	---	---	675	---	---	675	---	---	29,011	---	29,011	
BEATTY	405	33,718	4,220	18,220	---	89,538	145,696	---	---	---	---	---	---	---	---	145,696	---	145,696	
BIWABIK	902	53,373	19,642	169,641	---	87,429	330,085	3,196	17,708	124,236	---	2,808	147,948	9,692	3,097	490,822	810,477	1,301,299	
BREITUNG	645	86,634	29,052	65,202	---	148,161	329,049	4,914	2,738	192,890	---	3,871	204,413	22,295	6,130	561,887	---	561,887	
BREVATOR	1131	24,173	41,835	17,269	---	568	83,845	---	---	---	---	---	---	---	---	83,845	---	83,845	
CANOSIA	1863	92,354	53,497	39,478	---	70,694	256,023	---	48,565	42,930	---	3,282	94,777	25,564	6,936	383,300	---	383,300	
CEDAR VALLEY	206	13,065	3,771	10,626	---	1,116	28,578	---	---	---	---	---	---	---	---	28,578	---	28,578	
CHERRY	927	20,856	9,371	---	---	1,063	31,290	1,203	11,752	---	---	420	13,375	---	---	44,665	88	44,753	
CLINTON	1059	37,711	28,070	6,585	---	7,395	79,761	---	---	---	---	---	---	16,145	3,358	99,264	---	99,264	
COLVIN	376	29,053	24,046	3,593	---	---	83,899	---	---	4,324	---	---	4,324	---	---	88,223	---	88,223	
COTTON	448	41,200	29,868	26,775	---	21,260	119,103	242	---	---	---	---	242	---	---	119,345	18,162	137,507	
CULVER	270	22,738	13,192	1,395	---	1,998	39,323	---	---	1,849	---	---	1,849	---	---	41,172	---	41,172	
DULUTH	1691	82,145	53,195	63,318	---	54,462	253,120	---	---	---	---	---	---	---	---	253,120	---	253,120	
EAGLES NEST	118	26,120	13,220	4,540	---	---	43,880	---	---	---	---	---	---	---	---	43,880	---	43,880	
ELLSBURG	166	24,279	29,032	4,885	---	2,946	61,142	445	32,123	---	---	---	32,568	---	---	93,710	---	93,710	
ELMER	161	7,584	6,818	---	---	650	15,052	---	---	---	---	---	---	---	---	15,052	---	15,052	
EMBARRASS	804	157,891	18,725	10,931	---	94,307	281,854	---	---	---	---	7,679	7,679	---	---	289,533	---	289,533	
FAIRBANKS	67	11,033	7,510	7,673	---	158	26,374	---	---	---	---	---	---	---	---	26,374	---	26,374	
FAYAL	2032	219,724	46,608	72,681	28,301	37,968	405,282	3,343	16,631	38,874	37,291	---	96,139	5,635	10,290	517,346	---	517,346	
FIELD	444	14,509	4,250	1,167	---	2,890	22,816	200	---	---	---	---	200	---	---	23,016	21,000	44,016	
FINE LAKES	143	28,529	9,492	8,877	---	777	47,675	23,537	---	9,909	---	---	33,446	---	---	81,121	---	81,121	
FLOODWOOD	317	14,189	11,769	7,332	---	---	33,290	---	---	---	---	---	---	---	---	33,290	---	33,290	
FREDENBERG	966	47,330	34,653	49,630	---	30,740	162,353	13,660	---	3,923	---	---	17,583	---	---	179,936	17,365	197,301	
FRENCH	557	54,941	23,116	19,633	---	19,232	116,922	4,648	9,208	---	---	1,233	15,089	---	---	132,011	20,000	152,011	
GNESEN	1297	39,500	39,029	22,816	---	25,452	126,797	1,148	---	19,455	---	---	20,603	---	---	147,400	---	147,400	
GRAND LAKE	2559	63,750	32,000	59,904	---	14,664	170,318	---	---	---	---	18,392	18,392	---	---	188,710	14,300	203,010	
GREAT SCOTT	415	92,558	7,494	44,100	---	2,026	146,178	11,441	---	37,651	---	---	49,092	---	---	195,270	---	195,270	
GREENWOOD	742	168,059	68,886	1,578	---	150,971	389,494	8,366	---	---	---	5,300	13,666	12,521	3,479	419,160	---	419,160	
HALDEN	146	18,218	6,590	4,882	---	---	29,690	34,507	---	---	---	---	34,507	---	---	64,197	---	64,197	
INDUSTRIAL	624	45,602	28,000	13,889	---	---	87,491	---	---	---	---	---	---	---	---	87,491	---	87,491	
KELSEY	166																		
KUGLER	179	17,918	2,770	326	---	---	21,014	4,502	Failed to Report in Time for This Publication			---	4,502	---	---	25,516	---	25,516	
LAKESWOOD	1953	96,529	34,151	21,685	---	9,107	161,472	---	22,900	14,731	---	---	37,631	10,000	4,420	213,523	17,866	231,389	
LAVELL	359	16,717	12,300	20,542	---	300	49,859	---	---	---	---	---	---	---	---	49,859	---	49,859	
LEIDING	409	25,617	16,225	12,582	---	2,000	56,424	---	---	---	---	---	---	---	---	56,424	---	56,424	
LINDEN GROVE	140	9,842	1,530	---	---	1,788	13,160	---	---	---	---	---	---	---	---	13,160	---	13,160	
MCDAVITT	494	48,167	22,632	11,809	---	21,231	103,839	1,800	---	---	---	865	2,665	---	---	106,504	45,000	151,504	
MEADOWLANDS	273	14,618	9,659	6,750	---	3,782	34,809	---	---	1,396	---	---	1,396	---	---	36,205	2,308	38,513	
MIDWAY	1533	45,429	21,001	52,257	2,331	19,342	140,360	---	---	---	---	---	---	15,000	15,971	171,331	---	171,331	
MORCOM	112	12,896	1,675	65	---	525	15,161	---	---	---	---	---	---	---	---	15,161	372	15,533	

\* Includes All Other Public Safety Expenditures.



**Table 4  
Classification of Expenditures  
For the Year Ended December 31, 1998**

Name of Town	Pop.	Current Expenditures					Total Current Expenditures	Capital Outlay					Total Capital Outlay	Debt Service		Total Expenditures	Transfers Out	Total Expenditures and Transfers
		General Government	Fire Protection	Road and Bridge	Water and Sewer	All Other*		General Government	Fire Protection	Road and Bridge	Water and Sewer	All Other*		Principal Payments	Interest Payments			
<b>ST. LOUIS (continued)</b>																		
MORSE	1265	55,264	50,315	24,168	---	11,326	141,073	---	---	19,070	---	---	19,070	---	---	160,143	---	160,143
NESS	69	9,784	3,126	---	---	150	13,060	---	---	---	---	---	---	---	---	13,060	---	13,060
NEW INDEPENDENCE	287	11,188	7,992	9,508	---	---	28,688	5,613	---	11,762	---	---	17,375	---	---	46,063	1,695	47,758
NORMANNA	536	---	---	---	---	---	---	Failed to Report in Time for This Publication					---	---	---	---	---	---
NORTH STAR	157	14,441	18,798	14,445	---	---	47,684	562	288	---	---	---	850	---	---	48,534	---	48,534
NORTHLAND	181	---	---	---	---	---	---	Failed to Report in Time for This Publication					---	---	---	---	---	---
OWENS	330	---	---	---	---	---	---	Failed to Report in Time for This Publication					---	---	---	---	---	---
PEQUAYWAN	111	12,308	5,500	275	---	---	18,083	---	---	---	---	---	---	6,488	1,552	26,123	41,174	67,297
PIKE	517	19,607	12,152	4,166	---	---	35,925	---	---	---	---	---	---	---	---	35,925	11,325	47,250
PORTAGE	161	13,725	300	3,992	---	8,503	26,520	---	---	27,920	---	---	27,920	---	---	54,440	---	54,440
PRAIRIE LAKE	37	5,771	1,878	951	---	602	9,202	---	---	---	---	---	---	---	---	9,202	---	9,202
RICE LAKE	4075	276,266	39,355	126,193	109,686	54,966	606,466	---	32,551	---	383,704	11,460	427,715	495,000	77,170	1,606,351	590,349	2,196,700
SANDY	416	18,644	3,413	527	---	---	22,584	2,809	---	---	---	---	2,809	---	---	25,393	---	25,393
SOLWAY	1847	56,768	30,311	39,313	---	34,810	161,202	376	---	291	---	172	839	---	---	162,041	46,909	208,950
STONEY BROOK	216	7,695	4,282	968	---	---	12,945	---	---	---	---	---	---	---	---	12,945	---	12,945
STURGEON	206	10,771	2,000	638	---	---	13,409	---	---	---	---	---	---	---	---	13,409	---	13,409
TOIVOLA	234	20,651	18,927	4,101	---	3,192	46,871	---	---	---	---	---	---	---	---	46,871	---	46,871
VAN BUREN	186	16,101	7,233	1,632	---	---	24,966	---	---	2,444	---	---	2,444	---	---	27,410	2,000	29,410
VERMILION LAKE	304	22,563	12,600	6,411	---	2,695	44,269	---	---	---	---	---	---	---	---	44,269	5,000	49,269
WAASA	301	16,391	5,420	5,708	---	---	27,519	---	---	424	---	---	424	---	---	27,943	---	27,943
WHITE	1657	213,259	30,357	610,859	7,155	379,760	1,241,390	15,462	10,854	457,744	---	89,847	573,907	34,623	39,175	1,889,095	441,822	2,330,917
WILLOW VALLEY	109	11,195	3,707	2,726	---	1,279	18,907	---	---	---	---	---	---	---	---	18,907	---	18,907
WUORI	630	62,888	5,225	5,054	---	10,498	83,665	3,573	---	17,174	---	---	20,747	---	---	104,412	---	104,412
<b>COUNTY TOTAL</b>	<b>43,173</b>	<b>3,182,023</b>	<b>1,154,493</b>	<b>1,978,002</b>	<b>147,473</b>	<b>1,496,166</b>	<b>7,958,157</b>	<b>202,249</b>	<b>212,818</b>	<b>1,066,183</b>	<b>420,995</b>	<b>145,329</b>	<b>2,047,574</b>	<b>652,963</b>	<b>171,578</b>	<b>10,830,272</b>	<b>2,276,491</b>	<b>13,106,763</b>
<b>SWIFT</b>																		
APPLETON	224	7,348	1,950	26,648	---	550	36,496	---	---	1,118	---	---	1,118	---	---	37,614	---	37,614
BENSON	325	---	---	---	---	---	---	Failed to Report in Time for This Publication					---	---	---	---	---	---
CAMP LAKE	241	7,854	3,002	16,462	---	---	27,318	---	---	---	---	---	---	---	---	27,318	---	27,318
CASHEL	146	10,364	3,427	15,998	---	4,800	34,589	---	---	13,630	---	---	13,630	---	---	48,219	---	48,219
CLONTARF	99	9,295	4,438	7,677	---	1,544	22,954	---	---	---	---	---	---	---	---	22,954	---	22,954
DUBLIN	156	6,855	3,267	47,142	---	1,366	58,630	---	---	---	---	---	---	---	---	58,630	---	58,630
EDISON	153	---	---	---	---	---	---	Failed to Report in Time for This Publication					---	---	---	---	---	
FAIRFIELD	172	11,334	1,050	27,664	---	1,007	41,055	---	---	11,552	---	---	11,552	---	---	52,607	---	52,607
HAYES	229	3,536	3,210	45,998	---	3,345	56,089	---	---	3,570	---	---	3,570	---	976	60,635	---	60,635
HEGBERT	137	7,775	1,950	45,240	---	314	55,279	---	---	---	---	---	---	---	---	55,279	---	55,279
KERKHOVEN	275	13,743	3,060	35,214	---	44	52,061	---	---	1,892	---	---	1,892	---	---	53,953	---	53,953
KILDARE	173	10,189	3,627	26,316	---	---	40,132	---	---	17,730	---	---	17,730	---	---	57,862	---	57,862
MARYSLAND	107	9,160	2,880	34,791	---	---	46,831	---	---	---	---	---	---	---	---	46,831	---	46,831
MOYER	146	---	---	---	---	---	---	Failed to Report in Time for This Publication					---	---	---	---	---	
PILLSBURY	306	5,924	3,150	34,985	---	2,408	46,467	---	---	593	---	---	593	---	---	47,060	---	47,060
SHIBLE	150	8,490	1,950	31,342	---	1,857	43,639	---	---	---	---	---	---	---	---	43,639	---	43,639
SIX MILE GROVE	178	13,042	6,845	23,391	---	---	43,278	---	---	1,625	---	---	1,625	---	---	44,903	---	44,903
SWENODA	157	7,494	2,893	19,137	---	99	29,623	---	---	13,517	---	---	13,517	---	---	43,140	---	43,140
TARA	129	9,563	3,206	24,177	---	1,061	38,007	---	---	---	---	---	---	---	---	38,007	---	38,007
TORNING	457	---	---	---	---	---	---	Failed to Report in Time for This Publication					---	---	---	---	---	
WEST BANK	168	10,909	2,426	28,901	---	194	42,430	3,875	---	---	---	---	3,875	---	---	46,305	---	46,305
<b>COUNTY TOTAL</b>	<b>4,128</b>	<b>152,875</b>	<b>52,331</b>	<b>491,083</b>	<b>---</b>	<b>18,589</b>	<b>714,878</b>	<b>3,875</b>	<b>---</b>	<b>65,227</b>	<b>---</b>	<b>---</b>	<b>69,102</b>	<b>---</b>	<b>976</b>	<b>784,956</b>	<b>---</b>	<b>784,956</b>
<b>TODD</b>																		
BARTLETT	402	12,460	5,196	29,901	---	---	47,557	---	---	---	---	---	---	---	---	47,557	---	47,557
BERTHA	403	10,097	3,962	32,566	---	165	46,790	---	---	---	---	---	---	---	---	46,790	---	46,790
BIRCHDALE	821	16,482	12,943	23,018	---	---	52,443	7,200	---	13,397	---	---	20,597	---	---	73,040	---	73,040
BRUCE	632	19,766	4,892	28,307	---	265	53,230	---	---	15,763	---	---	15,763	---	---	68,993	---	68,993
BURLEENE	383	9,659	3,146	25,837	---	926	39,568	---	---	---	---	---	---	---	---	39,568	8,000	47,568
BURNHAMVILLE	717	16,200	10,386	43,336	---	169	70,091	---	---	18,377	---	---	18,377	---	---	88,468	5,000	93,468

\* Includes All Other Public Safety Expenditures.

**Table 4  
Classification of Expenditures  
For the Year Ended December 31, 1998**

Name of Town	Pop.	Current Expenditures					Total Current Expenditures	Capital Outlay					Total Capital Outlay	Debt Service		Total Expenditures	Transfers Out	Total Expenditures and Transfers
		General Government	Fire Protection	Road and Bridge	Water and Sewer	All Other*		General Government	Fire Protection	Road and Bridge	Water and Sewer	All Other*		Principal Payments	Interest Payments			
<b>TODD (continued)</b>																		
EAGLE VALLEY	568	7,135	5,486	19,315	---	500	32,436	---	---	253	---	---	253	---	---	32,689	---	32,689
FAWN LAKE	449	21,101	7,757	6,067	---	1,938	36,863	---	---	18,687	---	---	18,687	---	---	55,550	---	55,550
GERMANIA	459	17,435	3,715	29,408	---	342	50,900	---	---	---	---	5,135	5,135	---	---	56,035	---	56,035
GORDON	549	11,711	8,078	20,939	---	---	40,728	---	---	---	---	---	---	---	---	40,728	---	40,728
GREY EAGLE	612	37,248	14,366	35,802	---	1,520	88,936	---	---	4,764	---	---	4,764	---	---	93,700	---	93,700
HARTFORD	618	12,415	10,648	20,155	---	58	43,276	---	---	49,406	---	---	49,406	---	---	92,682	---	92,682
IONA	413	11,031	5,033	74,204	---	---	90,268	---	---	---	---	---	---	---	---	90,268	---	90,268
KANDOTA	652	10,436	10,536	12,959	---	146	34,077	---	---	---	---	---	---	---	---	34,077	---	34,077
LESLIE	616	---	---	---	---	---	---	---	---	Failed to Report in Time for This Publication	---	---	---	---	---	---	---	---
LITTLE ELK	313	9,155	3,374	39,526	---	7,012	59,067	---	---	1,100	---	---	1,100	---	---	60,167	---	60,167
LITTLE SAUK	658	---	---	---	---	---	---	---	---	Failed to Report in Time for This Publication	---	---	---	---	---	---	---	---
LONG PRAIRIE	819	15,791	9,750	19,016	---	5,333	49,890	---	---	2,000	---	---	2,000	---	---	51,890	---	51,890
MORAN	549	16,806	5,902	44,437	---	1,630	68,775	---	---	8,300	---	---	8,300	---	---	77,075	---	77,075
REYNOLDS	683	9,517	5,638	33,659	---	1,829	50,643	---	---	2,223	---	---	2,223	---	---	52,866	8,291	61,157
ROUND PRAIRIE	604	13,061	5,527	48,501	---	3,625	70,714	---	---	---	---	---	---	---	---	70,714	---	70,714
STAPLES	736	13,383	6,575	19,431	---	655	40,044	---	---	103,493	---	---	103,493	---	---	143,537	---	143,537
STOWE PRAIRIE	547	12,000	4,000	48,000	---	---	64,000	---	---	---	---	---	---	---	---	64,000	---	64,000
TURTLE CREEK	291	13,767	4,947	15,012	---	1,383	35,109	---	---	10,059	---	---	10,059	---	---	45,168	---	45,168
VILLARD	604	---	---	---	---	---	---	---	---	Failed to Report in Time for This Publication	---	---	---	---	---	---	---	---
WARD	476	8,587	5,041	41,999	---	1,373	57,000	---	---	---	---	---	---	---	---	57,000	---	57,000
WEST UNION	322	9,635	2,767	30,983	---	---	43,385	---	---	---	---	---	---	---	---	43,385	---	43,385
WYKEHAM	430	10,814	3,648	74,619	---	1,200	90,281	---	---	---	---	---	---	---	---	90,281	---	90,281
<b>COUNTY TOTAL</b>	<b>15,326</b>	<b>345,692</b>	<b>163,313</b>	<b>816,997</b>	<b>---</b>	<b>30,069</b>	<b>1,356,071</b>	<b>7,200</b>	<b>---</b>	<b>247,822</b>	<b>---</b>	<b>5,135</b>	<b>260,157</b>	<b>---</b>	<b>---</b>	<b>1,616,228</b>	<b>21,291</b>	<b>1,637,519</b>
<b>TRAVERSE</b>																		
ARTHUR	108	4,749	2,062	9,192	---	---	16,003	---	---	---	---	---	---	---	---	16,003	---	16,003
CLIFTON	82	7,627	2,204	26,425	---	230	36,486	---	---	880	---	---	880	---	---	37,366	---	37,366
CROKE	110	---	---	---	---	---	---	---	---	Failed to Report in Time for This Publication	---	---	---	---	---	---	---	---
DOLLYMOUNT	92	5,177	2,800	3,743	---	---	11,720	---	---	4,954	---	---	4,954	---	---	16,674	---	16,674
FOLSOM	138	5,441	1,346	4,535	---	596	11,918	---	---	---	---	---	---	---	---	11,918	---	11,918
LAKE VALLEY	273	6,605	6,903	13,772	---	1,795	29,075	---	---	---	---	---	---	---	---	29,075	---	29,075
LEONARDSVILLE	148	7,577	2,056	9,446	---	813	19,892	---	---	---	---	---	---	---	---	19,892	---	19,892
MONSON	189	7,961	6,120	27,406	---	967	42,454	---	---	894	---	---	894	---	---	43,348	---	43,348
PARNELL	61	4,144	2,182	6,146	---	924	13,396	4,376	1,422	---	---	118	5,916	---	---	19,312	---	19,312
REDPATH	51	4,066	3,085	1,301	---	385	8,837	---	---	1,315	---	---	1,315	---	---	10,152	---	10,152
TARA	137	7,603	1,856	19,607	---	400	29,466	---	---	---	---	---	---	---	---	29,466	---	29,466
TAYLOR	111	6,361	2,970	12,554	---	388	22,273	---	---	---	---	---	---	---	---	22,273	---	22,273
TINTAH	62	3,952	2,000	6,281	---	403	12,636	---	---	---	---	---	---	---	---	12,636	---	12,636
WALLS	83	2,818	3,902	7,434	---	1,311	15,465	---	---	---	---	---	---	---	---	15,465	---	15,465
WINDSOR	56	5,601	792	1,928	---	104	8,425	---	---	41,163	---	---	41,163	---	---	49,588	---	49,588
<b>COUNTY TOTAL</b>	<b>1,701</b>	<b>79,682</b>	<b>40,278</b>	<b>149,770</b>	<b>---</b>	<b>8,316</b>	<b>278,046</b>	<b>4,376</b>	<b>1,422</b>	<b>49,206</b>	<b>---</b>	<b>118</b>	<b>55,122</b>	<b>---</b>	<b>---</b>	<b>333,168</b>	<b>---</b>	<b>333,168</b>
<b>WABASHA</b>																		
CHESTER	443	11,018	9,276	72,265	---	10,696	103,255	---	---	---	---	---	---	12,477	747	116,479	---	116,479
ELGIN	807	12,810	7,198	71,262	---	369	91,639	---	---	2,001	---	---	2,001	---	---	93,640	---	93,640
GILLFORD	550	---	---	---	---	---	---	---	---	Failed to Report in Time for This Publication	---	---	---	---	---	---	---	---
GLASGOW	370	8,173	7,064	28,554	---	539	44,330	---	---	---	---	---	---	---	---	44,330	---	44,330
GREENFIELD	1259	30,506	22,044	35,790	---	1,435	89,775	---	---	21,244	---	---	21,244	---	---	111,019	---	111,019
HIGHLAND	439	15,590	7,401	77,549	---	2,299	102,839	---	---	---	---	---	---	---	---	103,140	---	103,140
HYDE PARK	274	---	---	---	---	---	---	---	---	Failed to Report in Time for This Publication	---	---	---	---	---	---	---	---
LAKE	374	5,269	5,702	46,783	---	592	58,346	---	---	---	---	---	---	---	---	58,346	---	58,346
MAZEPPA	651	8,960	7,969	26,694	---	67	43,690	---	---	7,347	---	---	7,347	---	---	51,037	---	51,037
MINNEISKA	216	8,741	2,777	5,476	---	130	17,124	---	---	---	---	---	---	---	---	17,124	---	17,124
MOUNT PLEASANT	434	10,296	6,260	85,094	---	407	102,057	---	---	14,392	---	---	14,392	---	---	116,449	---	116,449
OAKWOOD	460	15,802	6,452	95,172	---	3,966	121,392	---	---	---	---	---	---	---	---	121,392	---	121,392
PEPIN	404	8,173	7,963	16,766	---	8,060	40,962	---	---	---	---	---	---	---	---	40,962	---	40,962

\* Includes All Other Public Safety Expenditures.

**Table 4  
Classification of Expenditures  
For the Year Ended December 31, 1998**

Name of Town	Pop.	Current Expenditures					Total Current Expenditures	Capital Outlay					Total Capital Outlay	Debt Service		Total Expenditures	Transfers Out	Total Expenditures and Transfers
		General Government	Fire Protection	Road and Bridge	Water and Sewer	All Other*		General Government	Fire Protection	Road and Bridge	Water and Sewer	All Other*		Principal Payments	Interest Payments			
<b>WABASHA (continued)</b>																		
PLAINVIEW	539	42,584	8,013	68,002	---	255	118,854	16,257	---	2,500	---	---	18,757	---	---	137,611	---	137,611
WATOPA	272	Failed to Report in Time for This Publication																
WEST ALBANY	399	12,044	5,207	55,778	---	230	73,259	---	---	---	---	---	---	---	---	73,259	---	73,259
ZUMBRO	707	21,003	11,047	47,839	---	---	79,889	---	---	73,507	---	---	73,507	---	---	153,396	---	153,396
<b>COUNTY TOTAL</b>	<b>8,598</b>	<b>210,969</b>	<b>114,373</b>	<b>733,024</b>	<b>---</b>	<b>29,045</b>	<b>1,087,411</b>	<b>16,257</b>	<b>---</b>	<b>120,991</b>	<b>---</b>	<b>---</b>	<b>137,248</b>	<b>12,477</b>	<b>1,048</b>	<b>1,238,184</b>	<b>---</b>	<b>1,238,184</b>
<b>WADENA</b>																		
ALDRICH	471	12,273	5,047	4,672	---	545	22,537	---	---	7,334	---	---	7,334	---	---	29,871	---	29,871
BLUEBERRY	575	17,013	11,170	42,739	---	4,833	75,755	---	---	21,994	---	---	21,994	---	---	97,749	---	97,749
BULLARD	175	6,546	2,030	4,478	---	---	13,054	---	---	2,630	---	---	2,630	---	---	15,684	---	15,684
HUNTERSVILLE	108	4,336	968	3,274	---	800	9,378	---	---	---	---	---	---	---	---	9,378	---	9,378
LEAF RIVER	582	8,960	5,097	17,645	---	2,072	33,774	---	---	---	---	---	---	---	---	33,774	---	33,774
LYONS	166	5,368	1,453	5,698	---	---	12,519	---	---	---	---	---	---	---	---	12,519	---	12,519
MEADOW	221	7,380	2,059	17,069	---	---	26,508	---	---	---	---	---	---	---	---	26,508	---	26,508
NORTH GERMANY	322	Failed to Report in Time for This Publication																
ORTON	224	9,460	2,137	9,932	---	1,957	23,486	---	---	---	---	---	---	---	---	23,486	---	23,486
RED EYE	399	8,847	4,989	22,785	---	6,948	43,569	---	---	9,899	---	---	9,899	---	---	53,468	7,227	60,695
ROCKWOOD	376	9,073	4,491	11,093	---	275	24,932	---	---	---	---	---	---	---	---	24,932	---	24,932
SHELL RIVER	241	7,528	3,911	13,073	---	4,778	29,290	---	---	4,307	---	---	4,307	---	---	33,597	---	33,597
THOMASTOWN	828	14,263	10,775	17,114	---	2,072	44,224	---	---	4,300	---	---	4,300	---	---	48,524	---	48,524
WADENA	1034	14,316	8,736	31,277	---	7,367	61,696	---	---	18,232	---	---	18,232	---	---	79,928	---	79,928
WING RIVER	462	8,861	4,430	36,487	---	1,464	51,242	300	---	18,441	---	---	18,741	---	---	69,983	---	69,983
<b>COUNTY TOTAL</b>	<b>6,184</b>	<b>134,224</b>	<b>67,293</b>	<b>237,336</b>	<b>---</b>	<b>33,111</b>	<b>471,964</b>	<b>300</b>	<b>---</b>	<b>87,137</b>	<b>---</b>	<b>---</b>	<b>87,437</b>	<b>---</b>	<b>---</b>	<b>559,401</b>	<b>7,227</b>	<b>566,628</b>
<b>WASECA</b>																		
ALTON	455	10,120	8,665	28,126	---	5,988	52,899	4,486	---	4,000	---	---	8,486	---	---	61,385	---	61,385
BLOOMING GROVE	598	8,765	11,659	33,811	---	---	54,235	---	---	---	---	---	---	---	---	54,235	---	54,235
BYRON	250	8,454	3,060	36,389	---	3,498	51,401	---	---	---	---	612	612	---	---	52,013	---	52,013
FREEDOM	406	10,856	---	45,348	---	1,569	57,773	3,060	---	---	---	---	3,060	---	---	60,833	---	60,833
IOSCO	594	10,822	10,307	18,525	---	---	39,654	---	---	---	---	---	---	---	---	39,654	---	39,654
JANESVILLE	589	12,710	11,048	42,470	---	---	66,228	---	---	65,000	---	---	65,000	---	---	131,228	---	131,228
NEW RICHLAND	464	10,883	3,060	28,249	---	292	42,484	---	---	---	---	---	---	---	---	42,484	---	42,484
OTISCO	631	6,104	9,090	23,350	---	---	38,544	---	---	---	---	---	---	---	---	38,544	---	38,544
ST. MARY	491	7,957	7,047	30,479	---	---	45,483	---	---	11,860	---	---	11,860	---	---	57,343	---	57,343
VIVIAN	303	7,040	3,135	46,510	---	2,460	59,145	---	---	---	---	---	---	---	---	59,145	---	59,145
WILTON	391	13,205	6,420	37,003	---	---	56,628	---	---	29,363	---	---	29,363	---	---	85,991	---	85,991
WOODVILLE	1253	21,803	20,280	49,209	---	---	91,292	---	---	---	---	---	---	36,563	21,046	148,901	---	148,901
<b>COUNTY TOTAL</b>	<b>6,425</b>	<b>128,719</b>	<b>93,771</b>	<b>419,469</b>	<b>---</b>	<b>13,807</b>	<b>655,766</b>	<b>7,546</b>	<b>---</b>	<b>110,223</b>	<b>---</b>	<b>612</b>	<b>118,381</b>	<b>36,563</b>	<b>21,046</b>	<b>831,756</b>	<b>---</b>	<b>831,756</b>
<b>WASHINGTON</b>																		
BAYTOWN	1406	53,013	15,188	34,419	---	11,102	113,722	---	---	57,731	---	---	57,731	---	---	171,453	---	171,453
DENMARK	1377	103,800	---	103,459	---	---	207,259	---	---	158,014	---	---	158,014	---	428	365,701	---	365,701
FOREST LAKE	7880	412,465	161,861	264,145	655,287	373,069	1,866,827	7,718	---	434,952	---	50,831	493,501	231,000	136,535	2,727,863	16,400	2,744,263
GREY CLOUD ISLAND	416	32,600	4,000	22,065	---	38,159	96,824	---	---	---	---	---	---	---	---	96,824	---	96,824
MAY	2941	125,735	77,126	199,814	12,558	49,707	464,940	---	---	19,673	---	554	20,227	30,000	11,606	526,773	47,419	574,192
NEW SCANDIA	3664	150,456	92,521	511,464	45,288	110,126	909,855	3,035	---	200,479	---	---	203,514	115,000	57,365	1,285,734	20,000	1,305,734
STILLWATER	2482	176,107	72,953	159,390	---	78,808	487,258	---	---	12,972	---	---	12,972	70,000	32,589	602,819	191,570	794,389
WEST LAKELAND	3050	86,255	27,045	68,036	---	245,028	426,364	---	---	124,972	---	---	124,972	---	---	551,336	213,000	764,336
<b>COUNTY TOTAL</b>	<b>23,216</b>	<b>1,140,431</b>	<b>450,694</b>	<b>1,362,792</b>	<b>713,133</b>	<b>905,999</b>	<b>4,573,049</b>	<b>10,753</b>	<b>---</b>	<b>1,008,793</b>	<b>---</b>	<b>51,385</b>	<b>1,070,931</b>	<b>446,000</b>	<b>238,523</b>	<b>6,328,503</b>	<b>488,389</b>	<b>6,816,892</b>
<b>WATONWAN</b>																		
ADRIAN	186	10,495	2,790	15,015	---	1,928	30,228	---	---	3,010	---	250	3,260	---	---	33,488	10,000	43,488
ANTRIM	310	Failed to Report in Time for This Publication																
BUTTERFIELD	307	14,417	7,537	28,650	---	---	50,604	---	---	---	---	---	---	7,251	1,903	59,758	11,155	70,913

\* Includes All Other Public Safety Expenditures.

**Table 4  
Classification of Expenditures  
For the Year Ended December 31, 1998**

Name of Town	Pop.	Current Expenditures					Total Current Expenditures	Capital Outlay					Total Capital Outlay	Debt Service		Total Expenditures	Transfers Out	Total Expenditures and Transfers	
		General Government	Fire Protection	Road and Bridge	Water and Sewer	All Other*		General Government	Fire Protection	Road and Bridge	Water and Sewer	All Other*		Principal Payments	Interest Payments				
<b>WATONWAN (continued)</b>																			
FIELDON	265	10,411	3,942	22,446	---	200	36,999	---	---	---	---	---	---	---	---	36,999	---	---	36,999
LONG LAKE	421	11,244	7,010	22,477	---	4,188	44,919	---	---	107,940	---	---	107,940	6,087	5,191	164,137	---	---	164,137
MADELIA	364	6,803	8,312	24,227	---	---	39,342	---	---	---	---	---	---	---	---	39,342	---	---	39,342
NELSON	307	23,829	3,720	21,546	---	512	49,607	---	---	40,000	---	---	40,000	---	---	89,607	---	---	89,607
ODIN	232	7,663	2,760	24,589	---	---	35,012	---	---	7,501	---	---	7,501	---	---	42,513	---	---	42,513
RIVERDALE	375	8,487	7,827	26,915	---	44	43,273	---	---	---	---	---	---	---	---	43,273	---	---	43,273
ROSENDALE	344	13,799	---	25,569	---	---	39,368	3,950	---	20,134	---	---	24,084	23,141	3,769	90,362	---	---	90,362
SOUTH BRANCH	305	16,739	3,375	31,094	---	2,235	53,443	---	---	105,901	---	---	105,901	---	---	159,344	---	---	159,344
ST. JAMES	315	10,570	3,740	21,712	---	---	36,022	---	---	1,973	---	---	1,973	---	---	37,995	---	---	37,995
<b>COUNTY TOTAL</b>	<b>3,731</b>	<b>134,457</b>	<b>51,013</b>	<b>264,240</b>	<b>---</b>	<b>9,107</b>	<b>458,817</b>	<b>3,950</b>	<b>---</b>	<b>286,459</b>	<b>---</b>	<b>250</b>	<b>290,659</b>	<b>36,479</b>	<b>10,863</b>	<b>796,818</b>	<b>21,155</b>	<b>---</b>	<b>817,973</b>
<b>WILKIN</b>																			
AKRON	158	4,324	1,100	18,811	---	---	24,235	---	---	---	---	---	---	---	---	24,235	---	---	24,235
ANDREA	75	3,223	2,050	21,908	---	143	27,324	---	---	---	---	---	---	---	---	27,324	---	---	27,324
ATHERTON	170	4,468	2,521	15,448	---	---	22,437	---	---	9,104	---	---	9,104	---	---	31,541	---	---	31,541
BRADFORD	108	4,189	1,300	16,365	---	---	21,854	---	---	---	---	---	---	---	---	21,854	---	---	21,854
BRANDRUP	187	An incomplete report was filed. Disbursements were not shown in detail.																	
BRECKENRIDGE	236	3,902	1,879	14,051	---	---	19,832	---	---	---	---	---	---	---	---	19,832	---	---	19,832
CAMPBELL	101	4,830	2,730	22,205	---	---	29,765	---	---	---	---	---	---	---	---	29,765	---	---	29,765
CHAMPION	83	4,800	2,100	12,850	---	379	20,129	---	---	854	---	---	854	---	---	20,983	---	---	20,983
CONNELLY	128	Failed to Report in Time for This Publication																	
DEERHORN	99	6,259	2,500	17,444	---	---	26,203	---	---	---	---	---	---	---	---	26,203	---	---	26,203
FOXHOME	140	4,362	900	6,432	---	---	11,694	9,008	---	---	---	---	9,008	---	---	20,702	---	---	20,702
MANSTON	58	5,792	1,100	11,961	---	271	19,124	---	---	---	---	---	---	---	---	19,124	---	---	19,124
MCCAULEYVILLE	35	4,185	500	6,882	---	---	11,567	---	---	15,842	---	---	15,842	---	---	27,409	---	---	27,409
MEADOWS	70	3,434	1,100	19,752	---	3,835	28,121	---	---	---	---	---	---	---	---	28,121	---	---	28,121
MITCHELL	89	12,824	2,500	22,674	---	1,163	39,161	---	---	---	---	---	---	---	---	39,161	---	---	39,161
NILSEN	78	3,473	1,344	21,641	---	109	26,567	---	---	---	---	---	---	---	---	26,567	---	---	26,567
NORDICK	106	5,329	1,673	20,177	---	1,728	28,907	---	---	---	---	---	---	---	---	28,907	---	---	28,907
PRAIRIE VIEW	194	5,650	2,675	15,239	---	1,536	25,100	---	---	3,524	---	---	3,524	---	---	28,624	---	---	28,624
ROBERTS	93	7,277	2,500	7,555	---	---	17,332	---	---	3,392	---	---	3,392	---	---	20,724	---	---	20,724
SUNNYSIDE	182	4,959	1,591	21,692	---	---	28,242	---	---	---	---	---	---	---	---	28,242	---	---	28,242
TANBERG	89	5,778	1,100	8,717	---	382	15,977	---	---	---	---	---	---	---	---	15,977	---	---	15,977
WOLVERTON	122	4,902	2,500	10,460	---	---	17,862	---	---	---	---	---	---	---	---	17,862	---	---	17,862
<b>COUNTY TOTAL</b>	<b>2,601</b>	<b>103,960</b>	<b>35,663</b>	<b>312,264</b>	<b>---</b>	<b>9,546</b>	<b>461,433</b>	<b>9,008</b>	<b>---</b>	<b>32,716</b>	<b>---</b>	<b>---</b>	<b>41,724</b>	<b>---</b>	<b>---</b>	<b>503,157</b>	<b>---</b>	<b>---</b>	<b>503,157</b>
<b>WINONA</b>																			
DRESBACH	363	24,288	11,784	49,789	---	38,589	124,450	---	---	---	---	---	---	---	---	124,450	---	---	124,450
ELBA	262	9,798	7,348	31,482	---	665	49,293	---	---	---	---	---	---	---	---	49,293	10,000	---	59,293
FREMONT	399	10,410	6,050	49,582	---	8,118	74,160	---	---	11,817	---	---	11,817	---	126	86,103	---	---	86,103
HART	365	17,576	3,861	24,849	---	1,717	48,003	5,141	---	339	---	---	5,480	---	---	53,483	---	---	53,483
HILLSDALE	970	8,441	4,290	29,025	---	---	41,756	---	---	12,541	---	---	12,541	---	---	54,297	---	---	54,297
HOMER	1350	22,506	11,000	40,365	---	4,936	78,807	---	---	82,471	---	---	82,471	18,000	224	179,502	9,390	---	188,892
MOUNT VERNON	356	11,751	3,793	23,363	---	10,727	49,634	---	---	---	---	---	---	---	---	49,634	---	---	49,634
NEW HARTFORD	851	28,944	15,421	57,960	---	13,536	115,861	1,010	7,901	11,088	---	2,910	22,909	---	---	138,770	---	---	138,770
NORTON	577	11,218	4,676	32,273	---	---	48,167	---	---	---	---	---	---	---	---	48,167	---	---	48,167
PLEASANT HILL	572	38,407	37,110	59,386	---	13,391	148,294	---	---	8,000	---	---	8,000	---	---	156,294	---	---	156,294
RICHMOND	770	12,266	12,925	35,513	---	4,500	65,204	---	---	61,030	---	---	61,030	6,962	2,022	135,218	59,034	---	194,252
ROLLINGSTONE	1229	23,130	9,920	103,803	---	---	136,853	---	---	---	---	---	---	---	---	136,853	---	---	136,853
SARATOGA	571	601	7,366	69,558	---	30,041	107,566	---	---	---	---	---	---	---	---	107,566	---	---	107,566
ST. CHARLES	539	15,949	8,774	64,750	---	2,634	92,107	---	---	12,555	---	---	12,555	---	---	104,662	---	---	104,662
UTICA	667	18,610	7,926	93,956	---	3,065	123,557	---	---	7,633	---	---	7,633	---	---	131,190	---	---	131,190
WARREN	656	4,281	6,151	69,469	---	11,998	91,899	---	---	18,275	---	---	18,275	---	---	110,174	---	---	110,174

\* Includes All Other Public Safety Expenditures.

**Table 4  
Classification of Expenditures  
For the Year Ended December 31, 1998**

Name of Town	Pop.	Current Expenditures					Total Current Expenditures	Capital Outlay					Total Capital Outlay	Debt Service		Total Expenditures	Transfers Out	Total Expenditures and Transfers	
		General Government	Fire Protection	Road and Bridge	Water and Sewer	All Other*		General Government	Fire Protection	Road and Bridge	Water and Sewer	All Other*		Principal Payments	Interest Payments				
<b>WINONA (continued)</b>																			
WHITEWATER	228	5,553	2,972	58,082	---	---	66,607	---	---	---	---	---	---	---	---	66,607	---	66,607	
WILSON	1232	50,510	26,943	52,921	---	5,485	135,859	---	---	101,504	---	---	101,504	---	---	237,363	15,000	252,363	
WISCOY	343	16,475	3,181	44,046	---	240	63,942	19,881	---	---	---	---	19,881	---	---	83,823	10,000	93,823	
<b>COUNTY TOTAL</b>	<b>12,300</b>	<b>330,714</b>	<b>191,491</b>	<b>990,172</b>	<b>---</b>	<b>149,642</b>	<b>1,662,019</b>	<b>26,032</b>	<b>7,901</b>	<b>327,253</b>	<b>---</b>	<b>2,910</b>	<b>364,096</b>	<b>24,962</b>	<b>2,372</b>	<b>2,053,449</b>	<b>103,424</b>	<b>2,156,873</b>	
<b>WRIGHT</b>																			
ALBION	1175	26,862	13,274	85,380	---	7,458	132,974	---	---	14,926	---	---	14,926	---	---	147,900	---	147,900	
BUFFALO	1635	37,061	20,425	73,200	---	617	131,303	---	---	164,969	---	---	164,969	---	---	296,272	---	296,272	
CHATHAM	1070	9,780	13,157	50,163	---	454	73,554	---	---	34,000	---	---	34,000	15,000	6,190	128,744	---	128,744	
CLEARWATER	1316	21,149	29,400	91,763	---	23,052	165,364	---	---	46,482	---	---	46,482	26,584	7,339	245,769	28,750	274,519	
COKATO	1188	29,833	16,224	27,780	---	51,030	124,867	1,135	---	287,354	---	7,718	296,207	---	---	421,074	---	421,074	
CORINNA	2339	54,156	48,120	320,153	---	36,279	458,708	1,780	---	156,054	---	---	157,834	10,000	6,432	632,974	20,000	652,974	
FRANKLIN	3038	111,976	69,724	118,872	---	39,911	340,483	---	---	118,860	---	---	118,860	70,404	3,938	533,685	---	533,685	
FRENCH LAKE	1078	45,680	28,574	96,910	---	6,467	177,631	---	---	119,241	---	---	119,241	25,078	11,561	333,511	---	333,511	
MAPLE LAKE	2163	27,337	---	192,404	---	9,660	229,401	---	---	---	25,680	---	25,680	---	---	255,081	---	255,081	
MARYSVILLE	2117	26,116	41,621	112,331	---	16,911	196,979	140,200	---	---	---	---	140,200	---	---	337,179	15,000	352,179	
MIDDLEVILLE	970	25,852	17,352	59,474	---	14,286	116,964	---	---	124,677	---	---	124,677	---	---	241,641	---	241,641	
MONTECELLO	4334	71,836	39,721	136,740	---	---	248,297	---	---	149,081	---	---	149,081	---	---	397,378	---	397,378	
ROCKFORD	3655	96,737	63,276	230,703	---	40,120	430,836	---	---	46,957	---	---	46,957	---	---	477,793	---	477,793	
SILVER CREEK	2239	62,689	28,335	213,607	---	25,322	329,953	---	---	290,111	---	---	290,111	35,000	15,813	670,877	10,159	681,036	
SOUTHSIDE	1390	34,435	42,601	124,777	---	4,959	206,772	---	---	66,695	---	---	66,695	---	---	273,467	---	273,467	
STOCKHOLM	855	26,214	16,224	62,298	---	2,645	107,381	---	---	21,304	---	---	21,304	6,904	2,521	138,110	---	138,110	
VICTOR	1154	22,764	26,113	101,078	---	9,473	159,428	---	---	150,039	---	---	150,039	7,000	34	316,501	---	316,501	
WOODLAND	1198	28,663	29,046	111,192	---	---	168,901	300	---	113,356	---	---	113,656	---	---	282,557	2,000	284,557	
<b>COUNTY TOTAL</b>	<b>32,914</b>	<b>759,140</b>	<b>543,187</b>	<b>2,208,825</b>	<b>---</b>	<b>288,644</b>	<b>3,799,796</b>	<b>143,415</b>	<b>---</b>	<b>1,904,106</b>	<b>25,680</b>	<b>7,718</b>	<b>2,080,919</b>	<b>195,970</b>	<b>53,828</b>	<b>6,130,513</b>	<b>75,909</b>	<b>6,206,422</b>	
<b>YELLOW MEDICINE</b>																			
BURTON	194	6,233	2,517	27,106	---	5,739	41,595	---	---	500	---	---	500	---	---	42,095	---	42,095	
ECHO	211	12,038	5,000	18,620	---	20,450	56,108	---	---	29,880	---	---	29,880	---	---	85,988	---	85,988	
FLORIDA	173	5,807	3,203	15,280	---	1,112	25,402	---	---	---	---	---	---	---	---	25,402	---	25,402	
FORTIER	108	10,195	3,203	15,024	---	---	28,422	---	---	7,440	---	---	7,440	---	---	35,862	---	35,862	
FRIENDSHIP	224	11,364	3,150	54,911	---	6,863	76,288	---	---	11,481	---	---	11,481	---	---	87,769	---	87,769	
HAMMER	265	10,642	3,434	37,540	---	---	51,616	---	---	6,653	---	---	6,653	---	---	58,269	---	58,269	
HAZEL RUN	205	2,423	3,711	29,355	---	1,519	37,008	---	---	---	---	---	---	---	---	37,008	---	37,008	
LISBON	227	6,751	4,860	31,425	---	---	43,036	---	---	---	---	---	---	---	---	43,036	---	43,036	
MINNESOTA FALLS	350	14,476	3,376	17,144	---	2,125	37,121	---	---	71,641	---	---	71,641	---	---	108,762	---	108,762	
NORMAN	298	7,295	3,294	21,553	---	---	32,142	---	---	1,440	---	---	1,440	---	---	33,582	---	33,582	
NORMANIA	193	11,824	4,690	33,315	---	---	49,829	---	---	---	---	---	---	---	---	49,829	---	49,829	
OMRO	162	13,027	2,683	30,178	---	1,349	47,237	---	---	---	---	---	---	---	---	47,237	---	47,237	
OSHKOSH	251	7,529	3,361	23,950	---	3,127	37,967	---	---	---	---	---	---	---	---	37,967	---	37,967	
POSEN	267	10,298	9,641	40,501	---	3,729	64,169	---	---	285	---	---	285	---	---	64,454	---	64,454	
SANDNES	227	9,025	6,009	15,568	---	4,498	35,100	---	---	2,374	---	---	2,374	---	307	37,781	---	37,781	
SIOUX AGENCY	280	13,583	5,125	32,774	---	1,266	52,748	---	---	---	---	---	---	---	---	52,748	3,000	55,748	
STONY RUN	565	7,213	4,172	36,907	---	8,485	56,777	---	---	3,321	---	---	3,321	65,464	3,126	128,688	---	128,688	
SWEDE PRAIRIE	198	---	---	---	---	---	---	---	---	---	---	---	---	---	---	---	---	---	
TYRO	223	---	---	---	---	---	---	---	---	---	---	---	---	---	---	---	---	---	
WERGELAND	205	13,205	2,812	34,722	---	2,979	53,718	---	---	---	---	---	---	---	---	53,718	---	53,718	
WOOD LAKE	243	11,292	9,452	38,817	---	---	59,561	---	---	24,204	---	---	24,204	---	---	83,765	3,300	87,065	
<b>COUNTY TOTAL</b>	<b>5,069</b>	<b>184,220</b>	<b>83,693</b>	<b>554,690</b>	<b>---</b>	<b>63,241</b>	<b>885,844</b>	<b>---</b>	<b>---</b>	<b>159,219</b>	<b>---</b>	<b>---</b>	<b>159,219</b>	<b>65,464</b>	<b>3,433</b>	<b>1,113,960</b>	<b>6,300</b>	<b>1,120,260</b>	
<b>STATE TOTAL</b>	<b>946,475</b>	<b>29,262,693</b>	<b>14,529,432</b>	<b>60,137,648</b>	<b>3,002,536</b>	<b>10,158,181</b>	<b>117,090,490</b>	<b>2,330,606</b>	<b>1,273,920</b>	<b>25,360,146</b>	<b>5,978,946</b>	<b>1,984,985</b>	<b>36,928,603</b>	<b>8,179,152</b>	<b>1,774,152</b>	<b>163,972,397</b>	<b>7,809,385</b>	<b>171,781,782</b>	

\* Includes All Other Public Safety Expenditures.

**Table 5**  
**Outstanding Indebtedness of Towns**  
**For the Year Ended December 31, 1998**

Name of Town	Population	General Obligation	Special Assessment	Other	Total Bonded Indebtedness	Other Long-term Indebtedness	Short-term Indebtedness
<b>AITKIN</b>							
FLEMING	353	---	---	---	---	12,409	---
SHAMROCK	940	190,000	---	---	190,000	20,969	---
<b>ANOKA</b>							
BURNS	3,312	---	538,000	---	538,000	---	---
COLUMBUS	4,222	---	199,000	---	199,000	302,971	---
LINWOOD	4,620	---	75,000	---	75,000	69,000	---
<b>BECKER</b>							
BURLINGTON	1,250	16,000	---	---	16,000	---	---
<b>BELTRAMI</b>							
PORT HOPE	634	---	---	---	---	13,352	---
ROOSEVELT	203	---	---	---	---	---	1,500
TURTLE RIVER	989	50,000	---	---	50,000	---	---
<b>BENTON</b>							
ST. GEORGE	986	---	---	---	---	8,346	---
<b>BLUE EARTH</b>							
GARDEN CITY	722	---	---	---	---	12,566	---
LIME	1,265	---	---	---	---	45,802	---
MEDO	388	---	---	---	---	64,655	---
PLEASANT MOUND	290	---	---	---	---	67,186	---
SOUTH BEND	1,561	362,000	---	---	362,000	---	---
<b>CARLTON</b>							
HOLYOKE	174	26,531	---	---	26,531	---	---
THOMSON	4,390	765,000	---	---	765,000	35,321	---
TWIN LAKES	1,835	---	---	---	---	1,114,555	---
<b>CARVER</b>							
DAHLGREN	1,481	---	---	---	---	56,000	---
HOLLYWOOD	1,160	---	---	---	---	51,782	---
LAKETOWN	2,453	---	756,000	---	756,000	1,020,000	---
WACONIA	1,429	120,000	---	---	120,000	---	---
<b>CASS</b>							
CROOKED LAKE	411	---	3,097	---	3,097	102,200	---
FAIRVIEW	538	60,000	---	---	60,000	---	---
LOON LAKE	334	---	---	---	---	26,446	---
MAY	685	---	---	---	---	50,374	---
OTTER TAIL PENINSULA	55	80,000	---	---	80,000	---	---
ROGERS	43	---	---	---	---	1,741	---
SHINGOBEE	1,552	---	---	---	---	35,535	---
SYLVAN	1,612	---	---	---	---	18,328	---
WABEDO	364	---	---	---	---	58,305	---
<b>CHIPPEWA</b>							
SPARTA	891	---	---	---	---	18,102	---

**Table 5**  
**Outstanding Indebtedness of Towns**  
**For the Year Ended December 31, 1998**

Name of Town	Population	General Obligation	Special Assessment	Other	Total Bonded Indebtedness	Other Long-term Indebtedness	Short-term Indebtedness
<b>CHISAGO</b>							
AMADOR	773	34,000	---	---	34,000	---	---
CHISAGO LAKE	4,079	---	120,000	---	120,000	---	---
FRANCONIA	1,480	---	---	---	---	45,900	---
LENT	2,544	---	---	---	---	120,095	---
NESSSEL	1,660	440,000	---	---	440,000	---	---
SHAFER	902	---	---	---	---	25,000	---
SUNRISE	1,467	---	---	---	---	122,414	---
WYOMING	4,869	---	409,000	---	409,000	---	---
<b>CLAY</b>							
OAKPORT	1,585	---	8,830,000	---	8,830,000	---	---
PARKE	512	---	---	---	---	10,538	---
<b>CLEARWATER</b>							
WINSOR	148	---	---	---	---	18,255	---
<b>COOK</b>							
LUTSEN	304	---	---	---	---	78,846	---
<b>COTTONWOOD</b>							
AMBOY	214	---	---	---	---	51,170	---
AMO	172	---	---	---	---	59,192	---
GERMANTOWN	258	---	---	---	---	---	2,250
GREAT BEND	470	---	---	---	---	59,206	---
HIGHWATER	199	---	---	---	---	---	19,000
<b>CROW WING</b>							
CROW WING	1,269	400,000	---	---	400,000	---	---
FORT RIPLEY	611	40,040	---	---	40,040	---	---
LONG LAKE	968	---	26,263	---	26,263	---	---
<b>DAKOTA</b>							
CASTLE ROCK	1,602	---	---	---	---	80,000	---
GREENVALE	694	---	---	---	---	2,727	---
MARSHAN	1,384	---	---	---	---	57,377	---
RAVENNA	2,383	---	---	---	---	106,415	---
VERMILLION	1,314	---	---	---	---	18,873	---
WATERFORD	510	---	---	---	---	27,544	---
<b>DODGE</b>							
CANISTEO	635	---	---	---	---	---	90,000
CLAREMONT	479	---	---	---	---	82,088	---
CONCORD	574	---	---	---	---	55,000	---
VERNON	610	---	---	---	---	68,453	---
<b>DOUGLAS</b>							
BELLE RIVER	377	---	---	---	---	---	1,000
LA GRAND	3,693	---	---	---	---	66,019	---
LAKE MARY	934	---	---	---	---	1,897,639	---
MILLERVILLE	332	---	42,000	---	42,000	---	---
MILTONA	794	---	---	---	---	11,735	---
MOE	577	---	---	---	---	19,475	---

**Table 5**  
**Outstanding Indebtedness of Towns**  
**For the Year Ended December 31, 1998**

Name of Town	Population	General Obligation	Special Assessment	Other	Total Bonded Indebtedness	Other Long-term Indebtedness	Short-term Indebtedness
<b>FILLMORE</b>							
ARENDAHL	335	---	---	---	---	32,074	---
CANTON	611	---	---	---	---	7,677	---
SUMNER	458	---	---	---	---	8,978	---
YORK	355	---	---	---	---	109,526	---
<b>FREEBORN</b>							
BANCROFT	1,028	---	---	---	---	14,768	---
FREEMAN	547	---	---	---	---	19,427	---
HARTLAND	336	---	---	---	---	12,846	---
OAKLAND	418	---	---	---	---	42,378	---
SHELL ROCK	452	---	---	---	---	18,073	---
<b>GOODHUE</b>							
HOLDEN	469	---	---	---	---	40,000	---
STANTON	990	---	---	---	---	5,000	---
<b>HENNEPIN</b>							
HASSAN	2,692	---	1,380,000	---	1,380,000	---	---
<b>HOUSTON</b>							
LA CRESCENT	1,403	---	---	---	---	2,000	---
<b>HUBBARD</b>							
ARAGO	580	---	---	---	---	69,872	---
FARDEN	945	---	---	---	---	33,402	---
LAKE EMMA	827	---	---	---	---	326,024	---
MANTRAP	393	---	---	---	---	16,750	---
<b>ISANTI</b>							
BRADFORD	3,219	---	---	---	---	37,505	---
DALBO	697	---	---	---	---	15,764	---
ISANTI	2,197	---	---	---	---	25,761	---
WYANETT	1,597	---	---	---	---	12,126	---
<b>ITASCA</b>							
BALSAM	564	---	---	---	---	27,186	---
MARCELL	338	---	---	---	---	48,135	---
<b>JACKSON</b>							
EWINGTON	288	---	---	---	---	20,000	---
LA CROSSE	205	---	---	---	---	33,540	---
WISCONSIN	284	---	---	---	---	---	26,000
<b>KANDIYOHI</b>							
BURBANK	466	---	---	---	---	67,000	---
COLFAX	534	---	---	---	---	47,551	---
DOVRE	2,006	---	---	---	---	29,134	---
LAKE ANDREW	963	---	---	---	---	30,000	---
ST. JOHNS	444	---	---	---	---	---	7,100
<b>KITTSOON</b>							
PERCY	66	---	---	---	---	15,000	---



**Table 5**  
**Outstanding Indebtedness of Towns**  
**For the Year Ended December 31, 1998**

Name of Town	Population	General Obligation	Special Assessment	Other	Total Bonded Indebtedness	Other Long-term Indebtedness	Short-term Indebtedness
<b>LE SUEUR</b>							
CLEVELAND	634	---	---	---	---	91,159	---
KASOTA	1,478	---	---	---	---	38,020	---
WASHINGTON	783	---	156,367	---	156,367	21,880	---
WATERVILLE	719	---	---	---	---	100,000	---
<b>LINCOLN</b>							
LAKE BENTON	240	---	---	---	---	30,000	---
<b>LYON</b>							
ROCK LAKE	327	---	---	---	---	2,253	---
<b>MAHNOMEN</b>							
CLOVER	127	---	---	---	---	1,343	---
<b>MARTIN</b>							
FOX LAKE	321	---	---	---	---	90,000	---
FRASER	319	---	---	---	---	50,000	---
MANYASKA	348	---	5,000	---	5,000	79,210	---
ROLLING GREEN	312	---	---	---	---	10,998	---
SILVER LAKE	487	---	---	---	---	44,000	---
WAVERLY	276	---	---	---	---	3,308	---
<b>MCLEOD</b>							
ACOMA	1,127	---	---	---	---	55,939	---
PENN	393	---	---	---	---	10,000	---
<b>MEEKER</b>							
COLLINWOOD	921	---	108,804	---	108,804	---	---
DARWIN	746	135,000	---	---	135,000	---	---
DASSEL	1,192	190,841	---	---	190,841	---	---
GREENLEAF	745	---	---	---	---	16,183	---
KINGSTON	1,126	---	---	---	---	85,734	---
LITCHFIELD	790	---	26,000	---	26,000	---	---
<b>MORRISON</b>							
LAKIN	370	---	---	---	---	11,395	---
<b>MOWER</b>							
DEXTER	328	---	---	---	---	50,830	---
LANSING	1,283	---	---	---	---	37,109	---
LYLE	420	---	---	---	---	7,231	---
NEVADA	383	---	---	---	---	12,391	---
UDOLPHO	483	---	---	---	---	9,271	---
<b>MURRAY</b>							
LIME LAKE	202	---	---	---	---	5,000	---
MURRAY	216	---	---	---	---	---	100
SHETEK	295	---	---	---	---	6,098	---
<b>NICOLLET</b>							
BELGRADE	1,065	---	---	---	---	72,136	---
NEW SWEDEN	373	---	---	---	---	---	1,000
OSHAWA	509	---	---	---	---	55,822	---

**Table 5**  
**Outstanding Indebtedness of Towns**  
**For the Year Ended December 31, 1998**

Name of Town	Population	General Obligation	Special Assessment	Other	Total Bonded Indebtedness	Other Long-term Indebtedness	Short-term Indebtedness
<b>NOBLES</b>							
BIGELOW	399	---	---	---	---	33,740	---
OLNEY	202	---	---	---	---	22,312	---
SUMMIT LAKE	397	---	---	---	---	26,113	---
<b>NORMAN</b>							
BEAR PARK	207	---	---	---	---	---	11,000
<b>OLMSTED</b>							
EYOTA	538	---	---	---	---	21,155	---
HAVERHILL	1,617	---	---	---	---	29,900	---
KALMAR	1,333	---	---	---	---	28,116	---
QUINCY	406	---	---	---	---	22,600	---
<b>OTTER TAIL</b>							
DANE PRAIRIE	954	---	---	---	---	33,439	---
EAGLE LAKE	352	---	124,000	---	124,000	---	---
EDNA	857	---	---	---	---	12,294	---
ELIZABETH	639	---	---	---	---	103,107	---
FERGUS FALLS	1,151	---	---	---	---	12,500	---
GIRARD	680	---	234,568	---	234,568	---	---
LEAF LAKE	402	25,000	---	---	25,000	---	---
MAINE	639	---	---	---	---	25,000	---
RUSH LAKE	914	---	---	---	---	10,449	---
SVERDRUP	646	---	---	---	---	16,000	---
TUMULI	421	3,500	---	---	3,500	---	---
<b>PENNINGTON</b>							
ROCKSBURY	1,191	---	---	---	---	129,823	40,000
<b>PINE</b>							
CHENGWATANA	695	---	---	---	---	80,200	---
FINLAYSON	428	---	---	---	---	16,229	---
KETTLE RIVER	400	---	---	---	---	51,780	---
NORMAN	201	---	---	---	---	3,313	---
PINE CITY	1,147	---	---	---	---	68,065	---
POKEGAMA	2,222	---	6,042,228	---	6,042,228	27,970	---
SANDSTONE	680	---	---	---	---	18,957	---
WILMA	99	---	---	---	---	10,526	---
WINDEMERE	1,274	---	---	---	---	240,000	---
<b>POLK</b>							
GARFIELD	421	---	---	---	---	34,974	---
HIGDEM	102	---	---	---	---	17,000	---
HILL RIVER	196	---	---	---	---	25,000	---
TABOR	156	---	---	---	---	55,193	---
<b>POPE</b>							
WALDEN	211	---	---	---	---	---	20,000
<b>RAMSEY</b>							
WHITE BEAR	10,925	690,000	4,340,000	3,295,000	8,325,000	---	---

**Table 5**  
**Outstanding Indebtedness of Towns**  
**For the Year Ended December 31, 1998**

Name of Town	Population	General Obligation	Special Assessment	Other	Total Bonded Indebtedness	Other Long-term Indebtedness	Short-term Indebtedness
<b>REDWOOD</b>							
NORTH HERO	221	---	---	---	---	10,000	---
SUNDOWN	281	---	---	---	---	---	20,000
WESTLINE	230	---	---	---	---	6,386	---
<b>RENVILLE</b>							
CAIRO	282	---	---	---	---	90,000	---
CAMP	211	---	---	---	---	13,707	---
OSCEOLA	219	---	---	---	---	10,000	---
<b>RICE</b>							
BRIDGEWATER	1,844	---	---	---	---	95,341	---
NORTHFIELD	856	---	---	---	---	30,000	---
WARSAW	1,460	---	---	---	---	39,296	---
WEBSTER	1,824	---	35,000	---	35,000	---	---
WHEELING	511	---	---	---	---	22,668	---
<b>ROCK</b>							
BEAVER CREEK	444	---	---	---	---	24,048	---
CLINTON	339	---	---	---	---	40,000	---
MAGNOLIA	320	---	---	---	---	32,452	---
MARTIN	453	---	---	---	---	62,000	---
ROSE DELL	229	---	---	---	---	34,780	---
<b>ROSEAU</b>							
LAKE	2,038	830,000	---	---	830,000	---	---
<b>SCOTT</b>							
CEDAR LAKE	2,223	---	---	---	---	28,488	---
CREDIT RIVER	3,979	---	613,900	---	613,900	---	---
NEW MARKET	2,683	---	---	---	---	56,000	---
SPRING LAKE	3,587	---	90,000	---	90,000	---	---
<b>SHERBURNE</b>							
BALDWIN	4,254	---	---	---	---	23,970	---
BECKER	3,440	111,000	---	---	111,000	---	---
BIG LAKE	6,137	---	---	---	---	103,009	---
<b>SIBLEY</b>							
GREEN ISLE	645	---	---	---	---	1,696	---
KELSO	367	---	---	---	---	---	4,401
SIBLEY	349	---	---	---	---	---	7,000
<b>STEARNS</b>							
EDEN LAKE	1,410	325,000	---	---	325,000	---	---
FAIR HAVEN	1,244	77,000	---	---	77,000	---	---
LE SAUK	2,053	---	---	165,000	165,000	---	---
LUXEMBURG	813	88,500	---	---	88,500	---	---
LYNDEN	1,884	---	---	---	---	32,696	---
MILLWOOD	947	56,000	---	---	56,000	40,155	---
PAYNESVILLE	1,452	---	---	---	---	72,934	---
ROCKVILLE	1,598	125,000	---	---	125,000	---	---

**Table 5**  
**Outstanding Indebtedness of Towns**  
**For the Year Ended December 31, 1998**

Name of Town	Population	General Obligation	Special Assessment	Other	Total Bonded Indebtedness	Other Long-term Indebtedness	Short-term Indebtedness
<b>ST. LOUIS</b>							
BALKAN	849	---	---	---	---	64,524	---
BIWABIK	902	---	---	---	---	163,965	---
BREITUNG	645	---	---	---	---	86,757	---
CANOSIA	1,863	---	---	---	---	98,421	---
CHERRY	927	---	---	---	---	23,750	---
CLINTON	1,059	---	---	---	---	54,483	---
DULUTH	1,691	---	---	---	---	50,591	---
GREENWOOD	742	57,054	---	---	57,054	---	---
LAKESWOOD	1,953	---	---	---	---	61,573	---
MIDWAY	1,533	---	250,000	---	250,000	---	---
PEQUAYWAN	111	---	---	---	---	19,239	---
RICE LAKE	4,075	940,000	---	---	940,000	380,000	---
WHITE	1,657	---	---	---	---	635,109	---
<b>SWIFT</b>							
PILLSBURY	306	---	---	---	---	---	4,100
<b>WABASHA</b>							
CHESTER	443	---	---	---	---	4,509	---
PLAINVIEW	539	---	---	---	---	54,562	---
<b>WASECA</b>							
BYRON	250	---	---	---	---	---	9,500
JANESVILLE	589	65,000	---	---	65,000	---	---
WOODVILLE	1,253	---	354,071	---	354,071	---	---
<b>WASHINGTON</b>							
FOREST LAKE	7,880	30,000	755,000	---	785,000	1,538,258	---
MAY	2,941	---	175,000	---	175,000	---	---
NEW SCANDIA	3,664	---	951,000	---	951,000	8,925	---
STILLWATER	2,482	530,000	---	---	530,000	---	---
<b>WATONWAN</b>							
BUTTERFIELD	307	---	---	---	---	24,471	---
LONG LAKE	421	---	---	---	---	43,913	---
ROSENDALE	344	---	---	---	---	48,069	---
SOUTH BRANCH	305	---	---	---	---	75,000	---
<b>WILKIN</b>							
MCCAULEYVILLE	35	---	---	---	---	5,898	---
<b>WINONA</b>							
RICHMOND	770	---	---	---	---	23,969	---
WILSON	1,232	---	---	---	---	50,157	---

**Table 5**  
**Outstanding Indebtedness of Towns**  
**For the Year Ended December 31, 1998**

<u>Name of Town</u>	<u>Population</u>	<u>General Obligation</u>	<u>Special Assessment</u>	<u>Other</u>	<u>Total Bonded Indebtedness</u>	<u>Other Long-term Indebtedness</u>	<u>Short-term Indebtedness</u>
<b>WRIGHT</b>							
CHATHAM	1,070	---	110,000	---	110,000	---	---
CLEARWATER	1,316	---	---	---	---	106,232	---
COKATO	1,188	---	---	---	---	75,000	---
CORINNA	2,339	145,000	---	---	145,000	86,232	---
FRANKLIN	3,038	220,000	---	---	220,000	10,011	---
FRENCH LAKE	1,078	---	232,099	---	232,099	---	---
MAPLE LAKE	2,163	---	50,000	---	50,000	---	---
SILVER CREEK	2,239	60,000	230,000	---	290,000	118,000	---
STOCKHOLM	855	---	---	---	---	58,249	---
VICTOR	1,154	---	---	---	---	100,000	---
WOODLAND	1,198	---	---	---	---	78,844	---
<b>YELLOW MEDICINE</b>							
STONY RUN	565	---	---	---	---	12,742	---
<b>STATE TOTAL</b>	<b>272,463</b>	<b>7,287,466</b>	<b>27,261,397</b>	<b>3,460,000</b>	<b>38,008,863</b>	<b>14,661,547</b>	<b>263,951</b>

## **Appendix A**

### **Scope of Report and Methodology**

# Appendix A

## Scope of Report and Methodology

This report covers the financial operations of the towns in Minnesota for the calendar year ended December 31, 1998. Starting in 1993, Minnesota Statutes required all towns to prepare financial reports for calendar year ended December 31. Prior to 1993, most towns reported their finances for fiscal year ended February or March.

Sources of the data include the annual township financial reporting form, audits by public accountants, financial statements prepared by the town clerk or clerk-treasurer, county auditors' reports of indebtedness, and the Department of Revenue records. Data received from the Department of Revenue includes state shared tax distributions, grants, aids, taxable valuations, and tax levies.

The township financial reporting form is designed by the Office of the State Auditor in cooperation with the Minnesota Department of Transportation to serve the needs of both state agencies. Through a state and federal cooperative agreement, the data is furnished to the Governments Division of the U.S. Census Bureau for use in preparing the Government Finance reports.

Tables 3 and 4 include all the towns in Minnesota. Estimates of revenues and expenditures are no longer calculated for this report. The 132 non-reporting towns are noted accordingly. The data for fiscal years prior to February 1991 (December 1990) contain estimated revenues and expenditures. The percentage changes shown in the Overview are calculated based on the towns that submitted financial reporting forms.

The 1998 populations are from "Minnesota Populations, 1998," issued by the Office of the State Demographer. Minnesota towns have an estimated 1998 population of 946,475.

The outstanding bonded indebtedness of towns is identified and the debt totaled by type of bond issue. Other types of long-term debt such as notes, loans, and installment purchases are combined and shown in the other long-term debt total for each town.

# **Appendix B**

## **Glossary**



# Appendix B

## Glossary

**BORROWING** - Includes the sale of bonds and notes, certificates of indebtedness, and tax anticipation certificates. Towns are restricted by law from borrowing for current expenditures.

**CAPITAL OUTLAY** - The purchase or construction of buildings, permanent improvements, equipment, machinery, and land. Capital outlay varies from year to year based on the needs and resources of the town.

**CAPITAL PROJECTS FUND** - A fund created to account for the financial resources that are used for the acquisition or construction of a fixed asset. An example of this fund type is a road improvement fund.

**CHARGES FOR SERVICES** - Fees for activities of the governmental funds. These include rent of town hall by individuals or organizations, police and fire contracts, fire calls, recreation fees, etc.

**CURRENT EXPENDITURES** - Expenditures which benefit the current fiscal period. Expenditures included in this definition are salaries, pension contributions, operating expenses, etc.

**DEBT SERVICE FUNDS** - A fund to account for the collection of resources and payment of long-term debt principal and interest. An example of this fund type is the 1991 improvement bond.

**FINES AND FORFEITS** - Receipts from the payment of penalties for law violations, non-observance of contracts, and forfeited deposits.

**GENERAL FUND** - The fund used to account for all financial resources not required to be accounted for in another fund. This fund is the main operating fund.

**GENERAL GOVERNMENT** - Expenditures related to the administration of the town.

**GOVERNMENTAL FUNDS** - The funds through which most governmental activities are financed. The four governmental fund types are: general, special revenue, debt service and capital projects.

**INTEREST EARNINGS** - Includes interest earned on checking and savings accounts, CD's, money market funds, and Treasury Bonds and bills.

**LICENSES AND PERMITS** - Includes receipts from liquor licenses, cigarette licenses, other business licenses, buildings permits, and other non-business licenses and permits.

# Appendix B

## Glossary

**MISCELLANEOUS EXPENDITURES** - Includes all expenditures that were not allocated to a specific function. Some of the expenditures are for cemetery, parks, and contributions.

**MISCELLANEOUS REVENUES** - Includes refunds, reimbursements, donations, and lease payments.

**NET TAX LEVY** - The town property taxes, net of state property tax relief aids or grants, required to be paid by the property owners of the town.

**OTHER FINANCING SOURCES** - Includes long-term debt proceeds, and transfers in from other funds.

**ROAD AND BRIDGE** - Expenditures include maintenance of roads, patching, seal coating, and snow removal. Road construction, bridge repair and construction, and purchase and maintenance of street equipment are also included.

**SPECIAL ASSESSMENTS** - A levy made against certain properties to defray all or part of the costs of a specific improvement, such as new sewer and water mains, deemed to benefit primarily those properties. The amount includes the penalties and interest paid on the assessments.

**SPECIAL REVENUE FUNDS** - A fund used to account for the proceeds of specific revenue sources that are restricted to expenditures for a specific purpose.

**TAXABLE TAX CAPACITY** - The tax capacity less the tax increment district value, less the fiscal disparities contribution value plus the fiscal disparities distribution value.

**TAX CAPACITY** - The value assigned to the property used to calculate the property taxes.

**TOTAL EXPENDITURES** - Includes current expenditures, capital outlays and debt service principal and interest payments.

**TOTAL REVENUES** - Receipt of money that increases the amount of available resources without creating a liability or a future payment. Borrowing and transfers between funds are not included in total revenues.

**TRANSFERS** - The transfer of money between governmental funds.